APPENDIX E

REGULATORY DATABASE SEARCH REPORTS

EDR® Environmental Data Resources Inc

"Linking Technology with Tradition"®

Sanborn® Map Report

Ship To:	Robert Newman	**Order Date:**	7/14/2006 **Completion Date:** 7/14/2006
	FMSM Engineers	**Inquiry #:**	1715536.234
	1901 Nelson Miller	**P.O. #:**	NA
	Louisville, KY 40223	**Site Name:**	ERNEST VEUVE HALL USARC
		Address:	T-26, FORT MISSOULA
Customer Project:	USARC	**City/State:**	MISSOULA, MT 59801
1022764WEI	502-212-5039	**Cross Streets:**	

This document reports that the largest and most complete collection of Sanborn fire insurance maps has been reviewed based on client supplied information, and fire insurance maps depicting the target property at the specified address were not identified.

NO COVERAGE

This Report contains certain information obtained from a variety of public and other sources reasonably available to Environmental Data Resources, Inc. It cannot be concluded from this Report that coverage information for the target and surrounding properties does not exist from other sources. NO WARRANTY EXPRESSED OR IMPLIED, IS MADE WHATSOEVER IN CONNECTION WITH THIS REPORT. ENVIRONMENTAL DATA RESOURCES, INC. SPECIFICALLY DISCLAIMS THE MAKING OF ANY SUCH WARRANTIES, INCLUDING WITHOUT LIMITATION, MERCHANTABILITY OR FITNESS FOR A PARTICULAR USE OR PURPOSE. ALL RISK IS ASSUMED BY THE USER. IN NO EVENT SHALL ENVIRONMENTAL DATA RESOURCES, INC. BE LIABLE TO ANYONE, WHETHER ARISING OUT OF ERRORS OR OMISSIONS, NEGLIGENCE, ACCIDENT OR ANY OTHER CAUSE, FOR ANY LOSS OF DAMAGE, INCLUDING, WITHOUT LIMITATION, SPECIAL, INCIDENTAL, CONSEQUENTIAL, OR EXEMPLARY DAMAGES. ANY LIABILITY ON THE PART OF ENVIRONMENTAL DATA RESOURCES, INC. IS STRICTLY LIMITED TO A REFUND OF THE AMOUNT PAID FOR THIS REPORT. Purchaser accepts this Report AS IS. Any analyses, estimates, ratings, environmental risk levels or risk codes provided in this Report are provided for illustrative purposes only, and are not intended to provide, nor should they be interpreted as providing any facts regarding, or prediction or forecast of, any environmental risk for any property. Only a Phase I Environmental Site Assessment performed by an environmental professional can provide information regarding the environmental risk for any property. Additionally, the information provided in this Report is not to be construed as legal advice.

Copyright 2006 by Environmental Data Resources, Inc. All rights reserved. Reproduction in any media or format, in whole or in part, of any report or map of Environmental Data Resources, Inc., or its affiliates, is prohibited without prior written permission. EDR and its logos (including Sanborn and Sanborn Map) are trademarks of Environmental Data Resources, Inc. or its affiliates. All other trademarks used herein are the property of their respective owners.

The EDR Radius Map
with GeoCheck®

Ernest Veuve Hall USARC
T-26 Fort Missoula
Missoula, MT 59804

Inquiry Number: 01737311.5r

August 16, 2006

EDR® Environmental Data Resources Inc

The Standard in Environmental Risk Management Information

440 Wheelers Farms Road
Milford, Connecticut 06461

Nationwide Customer Service

Telephone: 1-800-352-0050
Fax: 1-800-231-6802
Internet: www.edrnet.com

TABLE OF CONTENTS

SECTION	PAGE
Executive Summary	ES1
Overview Map	2
Detail Map	3
Map Findings Summary	4
Map Findings	6
Orphan Summary	8
Government Records Searched/Data Currency Tracking	GR-1

GEOCHECK ADDENDUM

Physical Setting Source Addendum	A-1
Physical Setting Source Summary	A-2
Physical Setting SSURGO Soil Map	A-5
Physical Setting Source Map	A-15
Physical Setting Source Map Findings	A-16
Physical Setting Source Records Searched	A-140

Thank you for your business.
Please contact EDR at 1-800-352-0050
with any questions or comments.

Disclaimer - Copyright and Trademark Notice

This Report contains certain information obtained from a variety of public and other sources reasonably available to Environmental Data Resources, Inc. It cannot be concluded from this Report that coverage information for the target and surrounding properties does not exist from other sources. **NO WARRANTY EXPRESSED OR IMPLIED, IS MADE WHATSOEVER IN CONNECTION WITH THIS REPORT. ENVIRONMENTAL DATA RESOURCES, INC. SPECIFICALLY DISCLAIMS THE MAKING OF ANY SUCH WARRANTIES, INCLUDING WITHOUT LIMITATION, MERCHANTABILITY OR FITNESS FOR A PARTICULAR USE OR PURPOSE. ALL RISK IS ASSUMED BY THE USER. IN NO EVENT SHALL ENVIRONMENTAL DATA RESOURCES, INC. BE LIABLE TO ANYONE, WHETHER ARISING OUT OF ERRORS OR OMISSIONS, NEGLIGENCE, ACCIDENT OR ANY OTHER CAUSE, FOR ANY LOSS OF DAMAGE, INCLUDING, WITHOUT LIMITATION, SPECIAL, INCIDENTAL, CONSEQUENTIAL, OR EXEMPLARY DAMAGES. ANY LIABILITY ON THE PART OF ENVIRONMENTAL DATA RESOURCES, INC. IS STRICTLY LIMITED TO A REFUND OF THE AMOUNT PAID FOR THIS REPORT.** Purchaser accepts this Report "AS IS". Any analyses, estimates, ratings, environmental risk levels or risk codes provided in this Report are provided for illustrative purposes only, and are not intended to provide, nor should they be interpreted as providing any facts regarding, or prediction or forecast of, any environmental risk for any property. Only a Phase I Environmental Site Assessment performed by an environmental professional can provide information regarding the environmental risk for any property. Additionally, the information provided in this Report is not to be construed as legal advice.

Copyright 2006 by Environmental Data Resources, Inc. All rights reserved. Reproduction in any media or format, in whole or in part, of any report or map of Environmental Data Resources, Inc., or its affiliates, is prohibited without prior written permission.

EDR and its logos (including Sanborn and Sanborn Map) are trademarks of Environmental Data Resources, Inc. or its affiliates. All other trademarks used herein are the property of their respective owners.

EXECUTIVE SUMMARY

A search of available environmental records was conducted by Environmental Data Resources, Inc (EDR). The report was designed to assist parties seeking to meet the search requirements of EPA's Standards and Practices for All Appropriate Inquiries (40 CFR Part 312), the ASTM Standard Practice for Environmental Site Assessments (E 1527-05) or custom requirements developed for the evaluation of environmental risk associated with a parcel of real estate.

TARGET PROPERTY INFORMATION

ADDRESS

T-26 FORT MISSOULA
MISSOULA, MT 59804

COORDINATES

Latitude (North):	46.840900 - 46˚ 50' 27.2''
Longitude (West):	114.056300 - 114˚ 3' 22.7''
Universal Tranverse Mercator:	Zone 11
UTM X (Meters):	724460.6
UTM Y (Meters):	5191473.5
Elevation:	3155 ft. above sea level

USGS TOPOGRAPHIC MAP ASSOCIATED WITH TARGET PROPERTY

Target Property Map:	46114-G1 SOUTHWEST MISSOULA, MT
Most Recent Revision:	1978

TARGET PROPERTY SEARCH RESULTS

The target property was not listed in any of the databases searched by EDR.

DATABASES WITH NO MAPPED SITES

No mapped sites were found in EDR's search of available ("reasonably ascertainable ") government records either on the target property or within the search radius around the target property for the following databases:

FEDERAL RECORDS

NPL	National Priority List
Proposed NPL	Proposed National Priority List Sites
Delisted NPL	National Priority List Deletions
NPL RECOVERY	Federal Superfund Liens
CERCLIS	Comprehensive Environmental Response, Compensation, and Liability Information System
CERC-NFRAP	CERCLIS No Further Remedial Action Planned
CORRACTS	Corrective Action Report
RCRA-TSDF	Resource Conservation and Recovery Act Information
RCRA-LQG	Resource Conservation and Recovery Act Information

EXECUTIVE SUMMARY

RCRA-SQG ..... Resource Conservation and Recovery Act Information
ERNS ..... Emergency Response Notification System
HMIRS ..... Hazardous Materials Information Reporting System
US ENG CONTROLS ..... Engineering Controls Sites List
US INST CONTROL ..... Sites with Institutional Controls
DOD ..... Department of Defense Sites
FUDS ..... Formerly Used Defense Sites
US BROWNFIELDS ..... A Listing of Brownfields Sites
CONSENT ..... Superfund (CERCLA) Consent Decrees
ROD ..... Records Of Decision
UMTRA ..... Uranium Mill Tailings Sites
ODI ..... Open Dump Inventory
TRIS ..... Toxic Chemical Release Inventory System
TSCA ..... Toxic Substances Control Act
FTTS ..... FIFRA/ TSCA Tracking System - FIFRA (Federal Insecticide, Fungicide, & Rodenticide Act)/TSCA (Toxic Substances Control Act)
SSTS ..... Section 7 Tracking Systems
ICIS ..... Integrated Compliance Information System
PADS ..... PCB Activity Database System
MLTS ..... Material Licensing Tracking System
MINES ..... Mines Master Index File
FINDS ..... Facility Index System/Facility Registry System
RAATS ..... RCRA Administrative Action Tracking System

STATE AND LOCAL RECORDS

WQA ..... WQA Site Ranking List
DEL SHWS ..... Delisted List of CECRA Sites
SWF/LF ..... Solid Waste Management Facilities List
SPILLS ..... Hazardous Material Spills Report
INST CONTROL ..... Response Action List
VCP ..... Voluntary Cleanup & Redevelopment Act Registry
DRYCLEANERS ..... Drycleaner Facility Listing
BROWNFIELDS ..... Brownfields Site Listing
CDL ..... Clandestine Drug Labs

TRIBAL RECORDS

INDIAN RESERV ..... Indian Reservations
INDIAN LUST ..... Leaking Underground Storage Tanks on Indian Land
INDIAN UST ..... Underground Storage Tanks on Indian Land

EDR PROPRIETARY RECORDS

Manufactured Gas Plants ... EDR Proprietary Manufactured Gas Plants

SURROUNDING SITES: SEARCH RESULTS

Surrounding sites were identified.

Elevations have been determined from the USGS Digital Elevation Model and should be evaluated on a relative (not an absolute) basis. Relative elevation information between sites of close proximity should be field verified. Sites with an elevation equal to or higher than the target property have been differentiated below from sites with an elevation lower than the target property.
Page numbers and map identification numbers refer to the EDR Radius Map report where detailed data on individual sites can be reviewed.

Sites listed in ***bold italics*** are in multiple databases.

Unmappable (orphan) sites are not considered in the foregoing analysis.

EXECUTIVE SUMMARY

STATE AND LOCAL RECORDS

SHWS: The State Hazardous Waste Sites records are the states' equivalent to CERCLIS. These sites may or may not already be listed on the federal CERCLIS list. Priority sites planned for cleanup using state funds (state equivalent of Superfund) are identified along with sites where cleanup will be paid for by potentially responsible parties. The data come from the Department of Environmental Quality's Non-NPL Sites for Montana.

A review of the SHWS list, as provided by EDR, and dated 07/10/2006 has revealed that there are 2 SHWS sites within approximately 1 mile of the target property.

Equal/Higher Elevation	Address	Dist / Dir	Map ID	Page
ALL AMERICAN BUMPER & PLATING	***2425 MARY AVENUE***	***1/2 - 1 ENE***	***5***	***7***
Ranking: L				

Lower Elevation	Address	Dist / Dir	Map ID	Page
MISSOULA VOCATIONAL TECH CENTE	***3639 SOUTH AVE W***	***1/2 - 1 NW***	***4***	***6***
Ranking: M				

LUST: The Leaking Underground Storage Tank Incident Reports contain an inventory of reported leaking underground storage tank incidents. The data come from the Department of Environmental Quality's Leaking Underground Storage Tank List for Montana.

A review of the LUST list, as provided by EDR, and dated 04/28/2006 has revealed that there are 2 LUST sites within approximately 0.5 miles of the target property.

Equal/Higher Elevation	Address	Dist / Dir	Map ID	Page
LARCHMONT MUNICIPAL GOLF COURS	***3200 OLD FORT MISSOULA***	***1/8 - 1/4 ENE***	***2***	***6***
Active Sites: No				

Lower Elevation	Address	Dist / Dir	Map ID	Page
US ARMY BUILDINGS 25 & 26	FORT MISSOULA	1/4 - 1/2 NW	3	6
Active Sites: No				

UST: The Underground Storage Tank database contains registered USTs. USTs are regulated under Subtitle I of the Resource Conservation and Recovery Act (RCRA). The data come from the Department of Environmental Quality's Statewide UST List.

A review of the UST list, as provided by EDR, and dated 04/28/2006 has revealed that there are 2 UST sites within approximately 0.25 miles of the target property.

Equal/Higher Elevation	Address	Dist / Dir	Map ID	Page
US ARMY SUPPORT DETACHMENT FT	COMP BLDGS T-150 26 105	0 - 1/8 ESE	1	6
LARCHMONT MUNICIPAL GOLF COURS	***3200 OLD FORT MISSOULA***	***1/8 - 1/4 ENE***	***2***	***6***

EXECUTIVE SUMMARY

Due to poor or inadequate address information, the following sites were not mapped:

Site Name	Database(s)
MISSOULA TECHNOLOGY AND DEVELOPMENT CENT	WQA
MISSOULA SAWMILL	SHWS, WQA
AMERICAN DENTAL	SHWS, DEL SHWS, WQA
HART OIL REFINERY	SHWS, VCP
BURLINGTON NORTHERN DERAILMENT SITE MISS	SHWS, DEL SHWS
FORT MISSOULA OMS 2	SHWS
MISSOULA LANDFILL	SHWS, DEL SHWS
REAL LOG HOMES MANUFACTURING SITE	SHWS
BURLINGTON NORTHERN FUELING FACILITY MIS	SHWS
OLD STICKNEY DUMP	SHWS
PRUYN RANCH	UST
GOMERS DIESEL & ELECTRIC INC	UST
JIM BAUER LOGGING	UST
PLUM CREEK TIMBER CO SEELEY LAKE	UST
US ARMY RESERVE CENTER BKDG 26 FT MSLA	RCRA-SQG, FINDS

OVERVIEW MAP - 01737311.5r

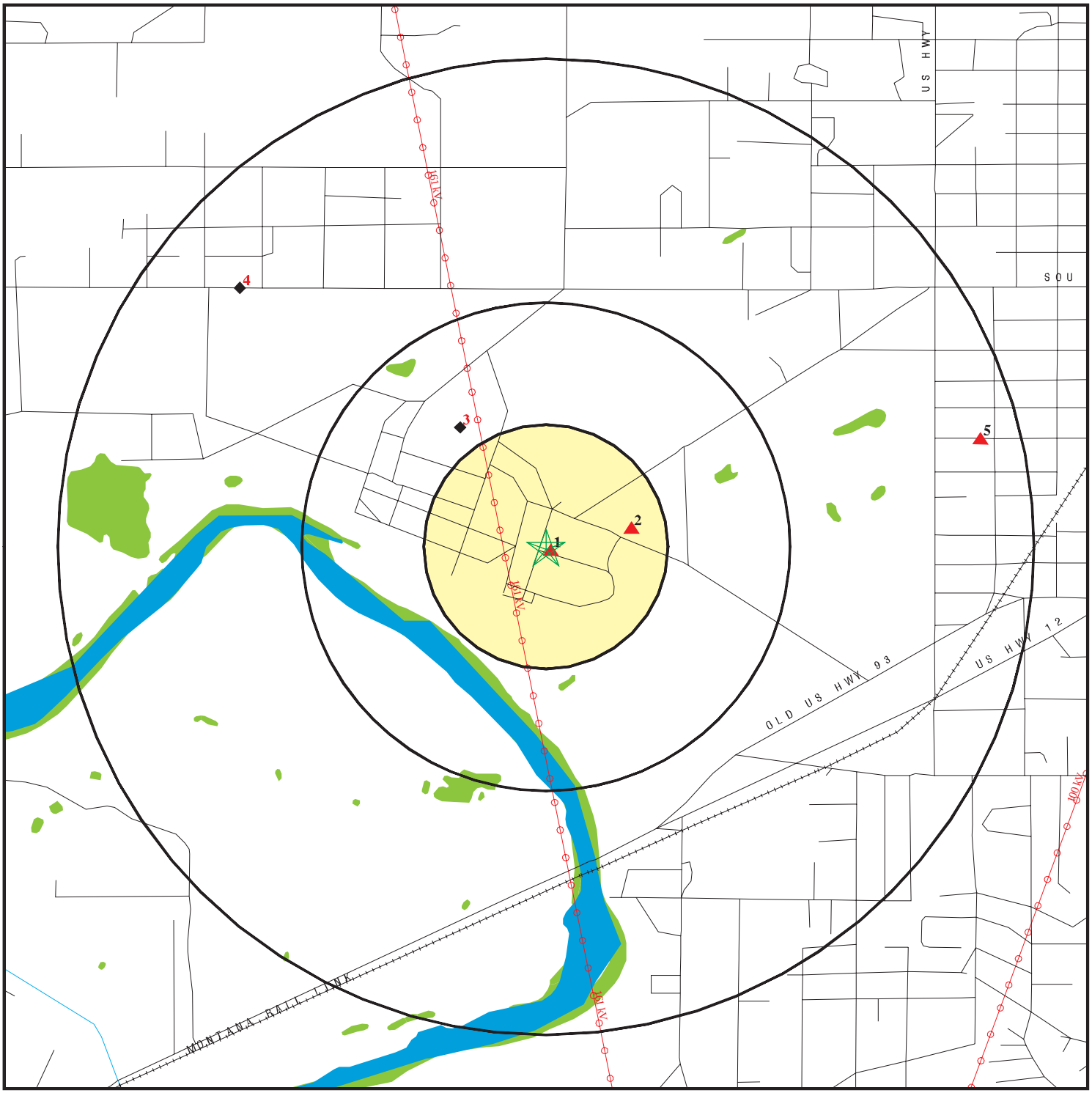

- Target Property
- Sites at elevations higher than or equal to the target property
- Sites at elevations lower than the target property
- Manufactured Gas Plants
- National Priority List Sites
- Landfill Sites
- Dept. Defense Sites

0 1/4 1/2 1 Miles

- Indian Reservations BIA
- Power transmission lines
- Oil & Gas pipelines
- National Wetland Inventory

N

This report includes Interactive Map Layers to display and/or hide map information. The legend includes only those icons for the default map view.

SITE NAME: Ernest Veuve Hall USARC ADDRESS: T-26 Fort Missoula Missoula MT 59804 LAT/LONG: 46.8409 / 114.0563	CLIENT: FMSM Engineers CONTACT: Robert Newman INQUIRY #: 01737311.5r DATE: August 16, 2006

Copyright © 2006 EDR, Inc. © 2006 Tele Atlas Rel. 07/2005.

DETAIL MAP - 01737311.5r

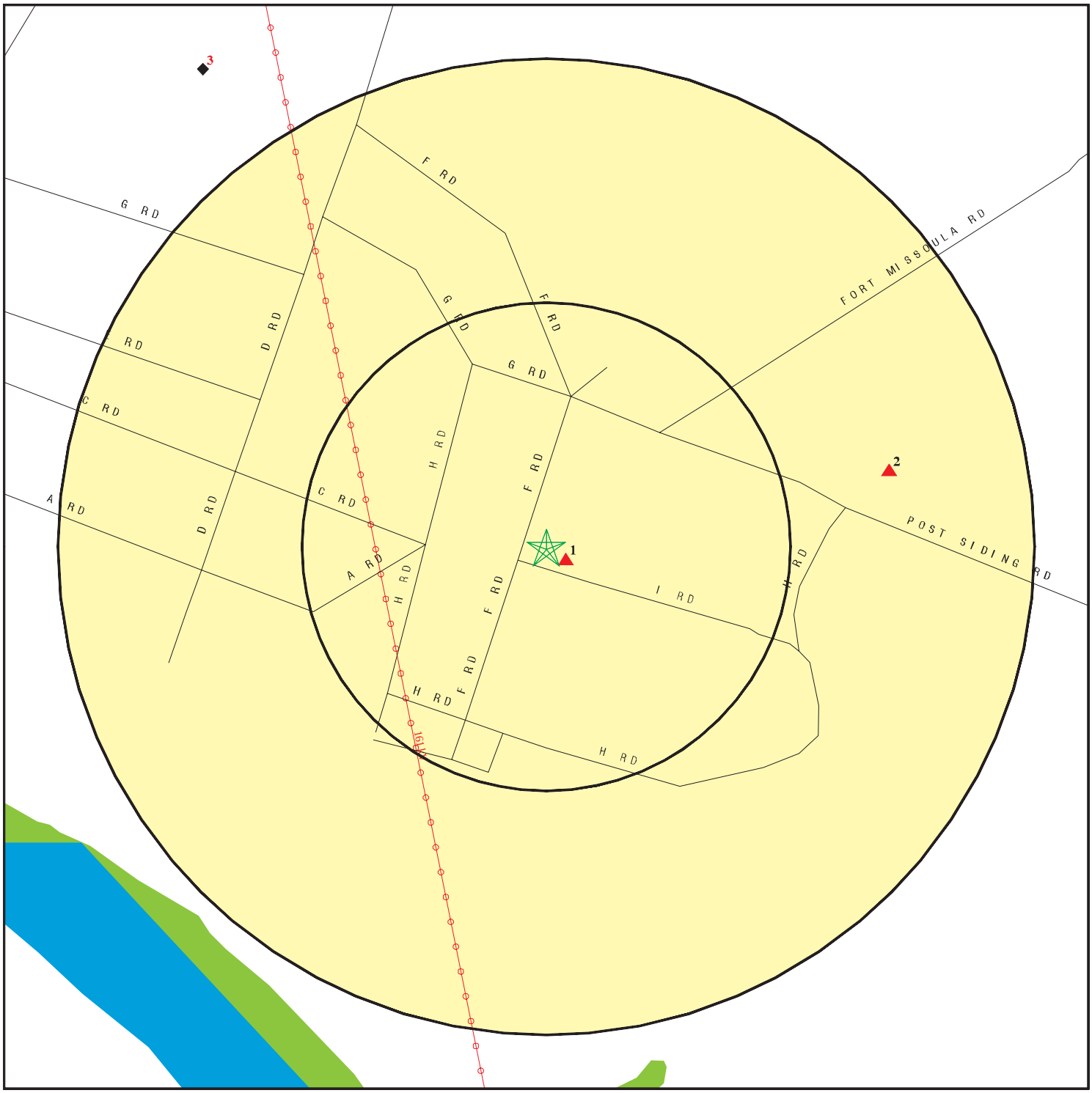

- Target Property
- Sites at elevations higher than or equal to the target property
- Sites at elevations lower than the target property
- Manufactured Gas Plants
- Sensitive Receptors
- National Priority List Sites
- Landfill Sites
- Dept. Defense Sites

0 1/16 1/8 1/4 Miles

- Indian Reservations BIA
- Power transmission lines
- Oil & Gas pipelines
- National Wetland Inventory

This report includes Interactive Map Layers to display and/or hide map information. The legend includes only those icons for the default map view.

SITE NAME: Ernest Veuve Hall USARC	CLIENT: FMSM Engineers
ADDRESS: T-26 Fort Missoula Missoula MT 59804	CONTACT: Robert Newman INQUIRY #: 01737311.5r
LAT/LONG: 46.8409 / 114.0563	DATE: August 16, 2006

Copyright © 2006 EDR, Inc. © 2006 Tele Atlas Rel. 07/2005.

MAP FINDINGS SUMMARY

Database	Target Property	Search Distance (Miles)	< 1/8	1/8 - 1/4	1/4 - 1/2	1/2 - 1	> 1	Total Plotted
FEDERAL RECORDS								
NPL		1.000	0	0	0	0	NR	0
Proposed NPL		1.000	0	0	0	0	NR	0
Delisted NPL		1.000	0	0	0	0	NR	0
NPL RECOVERY		TP	NR	NR	NR	NR	NR	0
CERCLIS		0.500	0	0	0	NR	NR	0
CERC-NFRAP		0.500	0	0	0	NR	NR	0
CORRACTS		1.000	0	0	0	0	NR	0
RCRA TSD		0.500	0	0	0	NR	NR	0
RCRA Lg. Quan. Gen.		0.250	0	0	NR	NR	NR	0
RCRA Sm. Quan. Gen.		0.250	0	0	NR	NR	NR	0
ERNS		TP	NR	NR	NR	NR	NR	0
HMIRS		TP	NR	NR	NR	NR	NR	0
US ENG CONTROLS		0.500	0	0	0	NR	NR	0
US INST CONTROL		0.500	0	0	0	NR	NR	0
DOD		1.000	0	0	0	0	NR	0
FUDS		1.000	0	0	0	0	NR	0
US BROWNFIELDS		0.500	0	0	0	NR	NR	0
CONSENT		1.000	0	0	0	0	NR	0
ROD		1.000	0	0	0	0	NR	0
UMTRA		0.500	0	0	0	NR	NR	0
ODI		0.500	0	0	0	NR	NR	0
TRIS		TP	NR	NR	NR	NR	NR	0
TSCA		TP	NR	NR	NR	NR	NR	0
FTTS		TP	NR	NR	NR	NR	NR	0
SSTS		TP	NR	NR	NR	NR	NR	0
ICIS		TP	NR	NR	NR	NR	NR	0
PADS		TP	NR	NR	NR	NR	NR	0
MLTS		TP	NR	NR	NR	NR	NR	0
MINES		0.250	0	0	NR	NR	NR	0
FINDS		TP	NR	NR	NR	NR	NR	0
RAATS		TP	NR	NR	NR	NR	NR	0
STATE AND LOCAL RECORDS								
State Haz. Waste		1.000	0	0	0	2	NR	2
WQA		0.500	0	0	0	NR	NR	0
DEL SHWS		1.000	0	0	0	0	NR	0
State Landfill		0.500	0	0	0	NR	NR	0
LUST		0.500	0	1	1	NR	NR	2
UST		0.250	1	1	NR	NR	NR	2
SPILLS		TP	NR	NR	NR	NR	NR	0
INST CONTROL		0.500	0	0	0	NR	NR	0
VCP		0.500	0	0	0	NR	NR	0
DRYCLEANERS		0.250	0	0	NR	NR	NR	0
BROWNFIELDS		0.500	0	0	0	NR	NR	0
CDL		TP	NR	NR	NR	NR	NR	0
TRIBAL RECORDS								
INDIAN RESERV		1.000	0	0	0	0	NR	0

MAP FINDINGS SUMMARY

Database	Target Property	Search Distance (Miles)	< 1/8	1/8 - 1/4	1/4 - 1/2	1/2 - 1	> 1	Total Plotted
INDIAN LUST		0.500	0	0	0	NR	NR	0
INDIAN UST		0.250	0	0	NR	NR	NR	0
EDR PROPRIETARY RECORDS								
Manufactured Gas Plants		1.000	0	0	0	0	NR	0

NOTES:

TP = Target Property

NR = Not Requested at this Search Distance

Sites may be listed in more than one database

Map ID / Direction / Distance / Distance (ft.) / Elevation	Site	Database(s)	EDR ID Number / EPA ID Number
1 ESE < 1/8 62 ft.	**US ARMY SUPPORT DETACHMENT FT MISSOULA COMP BLDGS T-150 26 105 360 MISSOULA, MT**	**UST**	**U001118058 N/A**

Relative: Equal
Actual: 3155 ft.

UST:
Facility ID: 3202325
Alternate Fac ID: 32-02325
Active Tanks: Not reported
Inactive Tanks: 6

---

2 ENE 1/8-1/4 951 ft.	**LARCHMONT MUNICIPAL GOLF COURSE 3200 OLD FORT MISSOULA ROAD MISSOULA, MT**	**LUST UST**	**U003362276 N/A**

Relative: Higher
Actual: 3157 ft.

LUST:
Event ID: 3213495
Release ID: 2467
Release Date: 1994-12-07 00:00:00
Confirmed Date: 1994-12-07 00:00:00
Project Officer: Not reported
Active Site: No

UST:
Facility ID: 3213495
Alternate Fac ID: 32-13495
Active Tanks: Not reported
Inactive Tanks: 2

---

3 NW 1/4-1/2 1590 ft.	**US ARMY BUILDINGS 25 & 26 FORT MISSOULA MISSOULA, MT**	**LUST**	**S103716421 N/A**

Relative: Lower
Actual: 3151 ft.

LUST:
Event ID: 3202325
Release ID: 3447
Release Date: 1998-06-24 00:00:00
Confirmed Date: 1998-06-24 00:00:00
Project Officer: Not reported
Active Site: No

---

4 NW 1/2-1 4336 ft.	**MISSOULA VOCATIONAL TECH CENTER 3639 SOUTH AVE W MISSOULA, MT**	**SHWS LUST UST**	**U001880561 N/A**

Relative: Lower
Actual: 3144 ft.

SHWS:
Site: MIVT
Program: CECRA
Ranking Code: M
Rank Description: Medium Priority
Institutional Controls: No
Contaminant: Not reported
Institutional Controls Type: Not reported

MISSOULA VOCATIONAL TECH CENTER (Continued) **U001880561**

LUST:
Event ID: 3206941
Release ID: 244
Release Date: 1990-03-28 00:00:00
Confirmed Date: 1990-03-28 00:00:00
Project Officer: Not reported
Active Site: No

UST:
Facility ID: 3206941
Alternate Fac ID: 32-06941
Active Tanks: Not reported
Inactive Tanks: 4

5
ENE
1/2-1
4847 ft.

ALL AMERICAN BUMPER & PLATING
2425 MARY AVENUE
MISSOULA, MT

SHWS **S105696809**
WQA **N/A**

Relative:
Higher

Actual:
3170 ft.

SHWS:
Site: AABP
Program: CECRA
Ranking Code: L
Rank Description: Low Priority
Institutional Controls: No
Contaminant: Not reported
Institutional Controls Type: Not reported

MT WQA:
Site: AABP
List Date: Not reported
Delist Date: 1993-09-29 00:00:00

ORPHAN SUMMARY

City	EDR ID	Site Name	Site Address	Zip	Database(s)
MISSOULA	1001118483	US ARMY RESERVE CENTER BKDG 26 FT MSLA	BLDG 26 FORT MISSOULA	59804	RCRA-SQG, FINDS
MISSOULA	S106561034	BURLINGTON NORTHERN DERAILMENT SITE MISS	1500 FT. E OF RESERVE ST		SHWS, DEL SHWS
MISSOULA	S106560962	FORT MISSOULA OMS 2	SW EDGE (ENTRANCE @ RESERVE / SOUTH AVE.		SHWS
MISSOULA	S106516667	MISSOULA TECHNOLOGY AND DEVELOPMENT CENT	FORT MISSOULA, IN BUILDING 1		WQA
MISSOULA	U002290584	PRUYN RANCH	US HIGHWAY 10 W		UST
MISSOULA	U003579740	GOMERS DIESEL & ELECTRIC INC	US HIGHWAY 10 W		UST
MISSOULA	U001880516	JIM BAUER LOGGING	US HIGHWAY 10 W		UST
MISSOULA	U001880594	PLUM CREEK TIMBER CO SEELEY LAKE	MT HIGHWAY 83 N		UST
MISSOULA	S106697094	MISSOULA LANDFILL	Q MILE N OF ON COAL MINE RD		SHWS, DEL SHWS
MISSOULA	S106851955	REAL LOG HOMES MANUFACTURING SITE	5 MI. NW OF MISSOULA @ 9575 FUTURITY DR.		SHWS
MISSOULA	S105696925	HART OIL REFINERY	SW OF MCCORMICK PARK OFF ORANGE STREET		SHWS, VCP
MISSOULA	S105696973	MISSOULA SAWMILL	W. OF MCCORMICK PARK (OFF ORANGE ST.)		SHWS, WQA
MISSOULA	S106560933	BURLINGTON NORTHERN FUELING FACILITY MIS	RAILROAD AVE. AND HIGGINS AVE.		SHWS
MISSOULA	S105696810	AMERICAN DENTAL	2810 RESERVE STREET		SHWS, DEL SHWS, WQA
MISSOULA	S106561001	OLD STICKNEY DUMP	2 MI W ON MULLAN RD / 1/2 MI S ON SCHMID		SHWS

GOVERNMENT RECORDS SEARCHED / DATA CURRENCY TRACKING

To maintain currency of the following federal and state databases, EDR contacts the appropriate governmental agency on a monthly or quarterly basis, as required.

Number of Days to Update: Provides confirmation that EDR is reporting records that have been updated within 90 days from the date the government agency made the information available to the public.

FEDERAL RECORDS

NPL: National Priority List

National Priorities List (Superfund). The NPL is a subset of CERCLIS and identifies over 1,200 sites for priority cleanup under the Superfund Program. NPL sites may encompass relatively large areas. As such, EDR provides polygon coverage for over 1,000 NPL site boundaries produced by EPA's Environmental Photographic Interpretation Center (EPIC) and regional EPA offices.

Date of Government Version: 04/19/2006
Date Data Arrived at EDR: 05/05/2006
Date Made Active in Reports: 05/22/2006
Number of Days to Update: 17

Source: EPA
Telephone: N/A
Last EDR Contact: 08/02/2006
Next Scheduled EDR Contact: 10/30/2006
Data Release Frequency: Quarterly

NPL Site Boundaries

Sources:

EPA's Environmental Photographic Interpretation Center (EPIC)
Telephone: 202-564-7333

EPA Region 1
Telephone 617-918-1143

EPA Region 6
Telephone: 214-655-6659

EPA Region 3
Telephone 215-814-5418

EPA Region 7
Telephone: 913-551-7247

EPA Region 4
Telephone 404-562-8033

EPA Region 8
Telephone: 303-312-6774

EPA Region 5
Telephone 312-886-6686

EPA Region 9
Telephone: 415-947-4246

EPA Region 10
Telephone 206-553-8665

Proposed NPL: Proposed National Priority List Sites

Date of Government Version: 04/19/2006
Date Data Arrived at EDR: 05/05/2006
Date Made Active in Reports: 05/22/2006
Number of Days to Update: 17

Source: EPA
Telephone: N/A
Last EDR Contact: 08/02/2006
Next Scheduled EDR Contact: 10/30/2006
Data Release Frequency: Quarterly

DELISTED NPL: National Priority List Deletions

The National Oil and Hazardous Substances Pollution Contingency Plan (NCP) establishes the criteria that the EPA uses to delete sites from the NPL. In accordance with 40 CFR 300.425.(e), sites may be deleted from the NPL where no further response is appropriate.

Date of Government Version: 04/19/2006
Date Data Arrived at EDR: 05/05/2006
Date Made Active in Reports: 05/22/2006
Number of Days to Update: 17

Source: EPA
Telephone: N/A
Last EDR Contact: 08/02/2006
Next Scheduled EDR Contact: 10/30/2006
Data Release Frequency: Quarterly

GOVERNMENT RECORDS SEARCHED / DATA CURRENCY TRACKING

NPL RECOVERY: Federal Superfund Liens

Federal Superfund Liens. Under the authority granted the USEPA by CERCLA of 1980, the USEPA has the authority to file liens against real property in order to recover remedial action expenditures or when the property owner received notification of potential liability. USEPA compiles a listing of filed notices of Superfund Liens.

Date of Government Version: 10/15/1991
Date Data Arrived at EDR: 02/02/1994
Date Made Active in Reports: 03/30/1994
Number of Days to Update: 56

Source: EPA
Telephone: 202-564-4267
Last EDR Contact: 05/23/2006
Next Scheduled EDR Contact: 08/21/2006
Data Release Frequency: No Update Planned

CERCLIS: Comprehensive Environmental Response, Compensation, and Liability Information System

CERCLIS contains data on potentially hazardous waste sites that have been reported to the USEPA by states, municipalities, private companies and private persons, pursuant to Section 103 of the Comprehensive Environmental Response, Compensation, and Liability Act (CERCLA). CERCLIS contains sites which are either proposed to or on the National Priorities List (NPL) and sites which are in the screening and assessment phase for possible inclusion on the NPL.

Date of Government Version: 02/01/2006
Date Data Arrived at EDR: 03/21/2006
Date Made Active in Reports: 04/13/2006
Number of Days to Update: 23

Source: EPA
Telephone: 703-413-0223
Last EDR Contact: 06/22/2006
Next Scheduled EDR Contact: 09/18/2006
Data Release Frequency: Quarterly

CERCLIS-NFRAP: CERCLIS No Further Remedial Action Planned

Archived sites are sites that have been removed and archived from the inventory of CERCLIS sites. Archived status indicates that, to the best of EPA's knowledge, assessment at a site has been completed and that EPA has determined no further steps will be taken to list this site on the National Priorities List (NPL), unless information indicates this decision was not appropriate or other considerations require a recommendation for listing at a later time. This decision does not necessarily mean that there is no hazard associated with a given site; it only means that, based upon available information, the location is not judged to be a potential NPL site.

Date of Government Version: 02/01/2006
Date Data Arrived at EDR: 03/21/2006
Date Made Active in Reports: 04/13/2006
Number of Days to Update: 23

Source: EPA
Telephone: 703-413-0223
Last EDR Contact: 06/23/2006
Next Scheduled EDR Contact: 09/18/2006
Data Release Frequency: Quarterly

CORRACTS: Corrective Action Report

CORRACTS identifies hazardous waste handlers with RCRA corrective action activity.

Date of Government Version: 03/15/2006
Date Data Arrived at EDR: 03/17/2006
Date Made Active in Reports: 04/13/2006
Number of Days to Update: 27

Source: EPA
Telephone: 800-424-9346
Last EDR Contact: 08/03/2006
Next Scheduled EDR Contact: 09/04/2006
Data Release Frequency: Quarterly

RCRA: Resource Conservation and Recovery Act Information

RCRAInfo is EPA's comprehensive information system, providing access to data supporting the Resource Conservation and Recovery Act (RCRA) of 1976 and the Hazardous and Solid Waste Amendments (HSWA) of 1984. RCRAInfo replaces the data recording and reporting abilities of the Resource Conservation and Recovery Information System (RCRIS). The database includes selective information on sites which generate, transport, store, treat and/or dispose of hazardous waste as defined by the Resource Conservation and Recovery Act (RCRA). Conditionally exempt small quantity generators (CESQGs) generate less than 100 kg of hazardous waste, or less than 1 kg of acutely hazardous waste per month. Small quantity generators (SQGs) generate between 100 kg and 1,000 kg of hazardous waste per month. Large quantity generators (LQGs) generate over 1,000 kilograms (kg) of hazardous waste, or over 1 kg of acutely hazardous waste per month. Transporters are individuals or entities that move hazardous waste from the generator off-site to a facility that can recycle, treat, store, or dispose of the waste. TSDFs treat, store, or dispose of the waste.

Date of Government Version: 03/09/2006
Date Data Arrived at EDR: 04/27/2006
Date Made Active in Reports: 05/30/2006
Number of Days to Update: 33

Source: EPA
Telephone: 800-424-9346
Last EDR Contact: 06/28/2006
Next Scheduled EDR Contact: 08/21/2006
Data Release Frequency: Quarterly

ERNS: Emergency Response Notification System

Emergency Response Notification System. ERNS records and stores information on reported releases of oil and hazardous substances.

Date of Government Version: 12/31/2005
Date Data Arrived at EDR: 01/12/2006
Date Made Active in Reports: 02/21/2006
Number of Days to Update: 40

Source: National Response Center, United States Coast Guard
Telephone: 202-260-2342
Last EDR Contact: 07/25/2006
Next Scheduled EDR Contact: 10/23/2006
Data Release Frequency: Annually

HMIRS: Hazardous Materials Information Reporting System

Hazardous Materials Incident Report System. HMIRS contains hazardous material spill incidents reported to DOT.

Date of Government Version: 12/31/2005
Date Data Arrived at EDR: 04/14/2006
Date Made Active in Reports: 05/30/2006
Number of Days to Update: 46

Source: U.S. Department of Transportation
Telephone: 202-366-4555
Last EDR Contact: 07/19/2006
Next Scheduled EDR Contact: 10/16/2006
Data Release Frequency: Annually

US ENG CONTROLS: Engineering Controls Sites List

A listing of sites with engineering controls in place. Engineering controls include various forms of caps, building foundations, liners, and treatment methods to create pathway elimination for regulated substances to enter environmental media or effect human health.

Date of Government Version: 03/21/2006
Date Data Arrived at EDR: 03/27/2006
Date Made Active in Reports: 05/22/2006
Number of Days to Update: 56

Source: Environmental Protection Agency
Telephone: 703-603-8905
Last EDR Contact: 07/03/2006
Next Scheduled EDR Contact: 10/02/2006
Data Release Frequency: Varies

US INST CONTROL: Sites with Institutional Controls

A listing of sites with institutional controls in place. Institutional controls include administrative measures, such as groundwater use restrictions, construction restrictions, property use restrictions, and post remediation care requirements intended to prevent exposure to contaminants remaining on site. Deed restrictions are generally required as part of the institutional controls.

Date of Government Version: 03/21/2006
Date Data Arrived at EDR: 03/27/2006
Date Made Active in Reports: 05/22/2006
Number of Days to Update: 56

Source: Environmental Protection Agency
Telephone: 703-603-8905
Last EDR Contact: 07/03/2006
Next Scheduled EDR Contact: 10/02/2006
Data Release Frequency: Varies

DOD: Department of Defense Sites

This data set consists of federally owned or administered lands, administered by the Department of Defense, that have any area equal to or greater than 640 acres of the United States, Puerto Rico, and the U.S. Virgin Islands.

Date of Government Version: 12/31/2004
Date Data Arrived at EDR: 02/08/2005
Date Made Active in Reports: 08/04/2005
Number of Days to Update: 177

Source: USGS
Telephone: 703-692-8801
Last EDR Contact: 08/11/2006
Next Scheduled EDR Contact: 11/06/2006
Data Release Frequency: Semi-Annually

FUDS: Formerly Used Defense Sites

The listing includes locations of Formerly Used Defense Sites properties where the US Army Corps of Engineers is actively working or will take necessary cleanup actions.

Date of Government Version: 12/05/2005
Date Data Arrived at EDR: 01/19/2006
Date Made Active in Reports: 02/21/2006
Number of Days to Update: 33

Source: U.S. Army Corps of Engineers
Telephone: 202-528-4285
Last EDR Contact: 07/17/2006
Next Scheduled EDR Contact: 10/02/2006
Data Release Frequency: Varies

US BROWNFIELDS: A Listing of Brownfields Sites

Included in the listing are brownfields properties addresses by Cooperative Agreement Recipients and brownfields properties addressed by Targeted Brownfields Assessments. Targeted Brownfields Assessments-EPA's Targeted Brownfields Assessments (TBA) program is designed to help states, tribes, and municipalities--especially those without EPA Brownfields Assessment Demonstration Pilots--minimize the uncertainties of contamination often associated with brownfields. Under the TBA program, EPA provides funding and/or technical assistance for environmental assessments at brownfields sites throughout the country. Targeted Brownfields Assessments supplement and work with other efforts under EPA's Brownfields Initiative to promote cleanup and redevelopment of brownfields. Cooperative Agreement Recipients-States, political subdivisions, territories, and Indian tribes become Brownfields Cleanup Revolving Loan Fund (BCRLF) cooperative agreement recipients when they enter into BCRLF cooperative agreements with the U.S. EPA. EPA selects BCRLF cooperative agreement recipients based on a proposal and application process. BCRLF cooperative agreement recipients must use EPA funds provided through BCRLF cooperative agreement for specified brownfields-related cleanup activities.

Date of Government Version: 04/26/2006
Date Data Arrived at EDR: 04/27/2006
Date Made Active in Reports: 05/30/2006
Number of Days to Update: 33

Source: Environmental Protection Agency
Telephone: 202-566-2777
Last EDR Contact: 06/12/2006
Next Scheduled EDR Contact: 09/11/2006
Data Release Frequency: Semi-Annually

CONSENT: Superfund (CERCLA) Consent Decrees

Major legal settlements that establish responsibility and standards for cleanup at NPL (Superfund) sites. Released periodically by United States District Courts after settlement by parties to litigation matters.

Date of Government Version: 12/14/2004
Date Data Arrived at EDR: 02/15/2005
Date Made Active in Reports: 04/25/2005
Number of Days to Update: 69

Source: Department of Justice, Consent Decree Library
Telephone: Varies
Last EDR Contact: 07/24/2006
Next Scheduled EDR Contact: 10/23/2006
Data Release Frequency: Varies

ROD: Records Of Decision

Record of Decision. ROD documents mandate a permanent remedy at an NPL (Superfund) site containing technical and health information to aid in the cleanup.

Date of Government Version: 04/13/2006
Date Data Arrived at EDR: 04/28/2006
Date Made Active in Reports: 05/30/2006
Number of Days to Update: 32

Source: EPA
Telephone: 703-416-0223
Last EDR Contact: 07/06/2006
Next Scheduled EDR Contact: 10/02/2006
Data Release Frequency: Annually

UMTRA: Uranium Mill Tailings Sites

Uranium ore was mined by private companies for federal government use in national defense programs. When the mills shut down, large piles of the sand-like material (mill tailings) remain after uranium has been extracted from the ore. Levels of human exposure to radioactive materials from the piles are low; however, in some cases tailings were used as construction materials before the potential health hazards of the tailings were recognized.

Date of Government Version: 11/04/2005
Date Data Arrived at EDR: 11/28/2005
Date Made Active in Reports: 01/30/2006
Number of Days to Update: 63

Source: Department of Energy
Telephone: 505-845-0011
Last EDR Contact: 06/21/2006
Next Scheduled EDR Contact: 09/18/2006
Data Release Frequency: Varies

ODI: Open Dump Inventory

An open dump is defined as a disposal facility that does not comply with one or more of the Part 257 or Part 258 Subtitle D Criteria.

Date of Government Version: 06/30/1985
Date Data Arrived at EDR: 08/09/2004
Date Made Active in Reports: 09/17/2004
Number of Days to Update: 39

Source: Environmental Protection Agency
Telephone: 800-424-9346
Last EDR Contact: 06/09/2004
Next Scheduled EDR Contact: N/A
Data Release Frequency: No Update Planned

PRP: Potentially Responsible Parties

A listing of verified Potentially Responsible Parties

Date of Government Version: 03/09/2006
Date Data Arrived at EDR: 04/13/2006
Date Made Active in Reports: 05/19/2006
Number of Days to Update: 36

Source: EPA
Telephone: 202-564-6064
Last EDR Contact: 07/06/2006
Next Scheduled EDR Contact: 10/02/2006
Data Release Frequency: Quarterly

TRIS: Toxic Chemical Release Inventory System

Toxic Release Inventory System. TRIS identifies facilities which release toxic chemicals to the air, water and land in reportable quantities under SARA Title III Section 313.

Date of Government Version: 12/31/2003
Date Data Arrived at EDR: 07/13/2005
Date Made Active in Reports: 08/17/2005
Number of Days to Update: 35

Source: EPA
Telephone: 202-566-0250
Last EDR Contact: 06/22/2006
Next Scheduled EDR Contact: 09/18/2006
Data Release Frequency: Annually

TSCA: Toxic Substances Control Act

Toxic Substances Control Act. TSCA identifies manufacturers and importers of chemical substances included on the TSCA Chemical Substance Inventory list. It includes data on the production volume of these substances by plant site.

Date of Government Version: 12/31/2002
Date Data Arrived at EDR: 04/14/2006
Date Made Active in Reports: 05/30/2006
Number of Days to Update: 46

Source: EPA
Telephone: 202-260-5521
Last EDR Contact: 07/17/2006
Next Scheduled EDR Contact: 10/16/2006
Data Release Frequency: Every 4 Years

FTTS: FIFRA/ TSCA Tracking System - FIFRA (Federal Insecticide, Fungicide, & Rodenticide Act)/TSCA (Toxic Substances Control Act)

FTTS tracks administrative cases and pesticide enforcement actions and compliance activities related to FIFRA, TSCA and EPCRA (Emergency Planning and Community Right-to-Know Act). To maintain currency, EDR contacts the Agency on a quarterly basis.

Date of Government Version: 03/29/2006
Date Data Arrived at EDR: 04/26/2006
Date Made Active in Reports: 05/30/2006
Number of Days to Update: 34

Source: EPA/Office of Prevention, Pesticides and Toxic Substances
Telephone: 202-566-1667
Last EDR Contact: 06/19/2006
Next Scheduled EDR Contact: 09/18/2006
Data Release Frequency: Quarterly

FTTS INSP: FIFRA/ TSCA Tracking System - FIFRA (Federal Insecticide, Fungicide, & Rodenticide Act)/TSCA (Toxic Substances Control Act)

Date of Government Version: 03/31/2006
Date Data Arrived at EDR: 04/26/2006
Date Made Active in Reports: 05/30/2006
Number of Days to Update: 34

Source: EPA
Telephone: 202-566-1667
Last EDR Contact: 06/19/2006
Next Scheduled EDR Contact: 09/18/2006
Data Release Frequency: Quarterly

SSTS: Section 7 Tracking Systems

Section 7 of the Federal Insecticide, Fungicide and Rodenticide Act, as amended (92 Stat. 829) requires all registered pesticide-producing establishments to submit a report to the Environmental Protection Agency by March 1st each year. Each establishment must report the types and amounts of pesticides, active ingredients and devices being produced, and those having been produced and sold or distributed in the past year.

Date of Government Version: 12/31/2004
Date Data Arrived at EDR: 05/11/2006
Date Made Active in Reports: 05/22/2006
Number of Days to Update: 11

Source: EPA
Telephone: 202-564-4203
Last EDR Contact: 07/17/2006
Next Scheduled EDR Contact: 10/16/2006
Data Release Frequency: Annually

ICIS: Integrated Compliance Information System

The Integrated Compliance Information System (ICIS) supports the information needs of the national enforcement and compliance program as well as the unique needs of the National Pollutant Discharge Elimination System (NPDES) program.

Date of Government Version: 02/13/2006
Date Data Arrived at EDR: 04/21/2006
Date Made Active in Reports: 05/11/2006
Number of Days to Update: 20

Source: Environmental Protection Agency
Telephone: 202-564-5088
Last EDR Contact: 07/17/2006
Next Scheduled EDR Contact: 10/16/2006
Data Release Frequency: Quarterly

PADS: PCB Activity Database System

PCB Activity Database. PADS Identifies generators, transporters, commercial storers and/or brokers and disposers of PCB's who are required to notify the EPA of such activities.

Date of Government Version: 12/27/2005
Date Data Arrived at EDR: 02/08/2006
Date Made Active in Reports: 02/27/2006
Number of Days to Update: 19

Source: EPA
Telephone: 202-566-0500
Last EDR Contact: 08/09/2006
Next Scheduled EDR Contact: 11/06/2006
Data Release Frequency: Annually

MLTS: Material Licensing Tracking System

MLTS is maintained by the Nuclear Regulatory Commission and contains a list of approximately 8,100 sites which possess or use radioactive materials and which are subject to NRC licensing requirements. To maintain currency, EDR contacts the Agency on a quarterly basis.

Date of Government Version: 04/12/2006
Date Data Arrived at EDR: 04/26/2006
Date Made Active in Reports: 05/30/2006
Number of Days to Update: 34

Source: Nuclear Regulatory Commission
Telephone: 301-415-7169
Last EDR Contact: 07/03/2006
Next Scheduled EDR Contact: 10/02/2006
Data Release Frequency: Quarterly

MINES: Mines Master Index File

Contains all mine identification numbers issued for mines active or opened since 1971. The data also includes violation information.

Date of Government Version: 02/09/2006
Date Data Arrived at EDR: 03/29/2006
Date Made Active in Reports: 05/30/2006
Number of Days to Update: 62

Source: Department of Labor, Mine Safety and Health Administration
Telephone: 303-231-5959
Last EDR Contact: 06/28/2006
Next Scheduled EDR Contact: 09/25/2006
Data Release Frequency: Semi-Annually

FINDS: Facility Index System/Facility Registry System

Facility Index System. FINDS contains both facility information and 'pointers' to other sources that contain more detail. EDR includes the following FINDS databases in this report: PCS (Permit Compliance System), AIRS (Aerometric Information Retrieval System), DOCKET (Enforcement Docket used to manage and track information on civil judicial enforcement cases for all environmental statutes), FURS (Federal Underground Injection Control), C-DOCKET (Criminal Docket System used to track criminal enforcement actions for all environmental statutes), FFIS (Federal Facilities Information System), STATE (State Environmental Laws and Statutes), and PADS (PCB Activity Data System).

Date of Government Version: 04/27/2006
Date Data Arrived at EDR: 05/02/2006
Date Made Active in Reports: 05/30/2006
Number of Days to Update: 28

Source: EPA
Telephone: N/A
Last EDR Contact: 04/03/2006
Next Scheduled EDR Contact: 07/03/2006
Data Release Frequency: Quarterly

RAATS: RCRA Administrative Action Tracking System

RCRA Administration Action Tracking System. RAATS contains records based on enforcement actions issued under RCRA pertaining to major violators and includes administrative and civil actions brought by the EPA. For administration actions after September 30, 1995, data entry in the RAATS database was discontinued. EPA will retain a copy of the database for historical records. It was necessary to terminate RAATS because a decrease in agency resources made it impossible to continue to update the information contained in the database.

Date of Government Version: 04/17/1995
Date Data Arrived at EDR: 07/03/1995
Date Made Active in Reports: 08/07/1995
Number of Days to Update: 35

Source: EPA
Telephone: 202-564-4104
Last EDR Contact: 06/05/2006
Next Scheduled EDR Contact: 09/04/2006
Data Release Frequency: No Update Planned

BRS: Biennial Reporting System

The Biennial Reporting System is a national system administered by the EPA that collects data on the generation and management of hazardous waste. BRS captures detailed data from two groups: Large Quantity Generators (LQG) and Treatment, Storage, and Disposal Facilities.

Date of Government Version: 12/31/2003
Date Data Arrived at EDR: 06/17/2005
Date Made Active in Reports: 08/04/2005
Number of Days to Update: 48

Source: EPA/NTIS
Telephone: 800-424-9346
Last EDR Contact: 07/21/2006
Next Scheduled EDR Contact: 09/11/2006
Data Release Frequency: Biennially

STATE AND LOCAL RECORDS

SHWS: CECRA (Non-NPL) Priority Sites List

State Hazardous Waste Sites. State hazardous waste site records are the states' equivalent to CERCLIS. These sites may or may not already be listed on the federal CERCLIS list. Priority sites planned for cleanup using state funds (state equivalent of Superfund) are identified along with sites where cleanup will be paid for by potentially responsible parties. Available information varies by state.

Date of Government Version: 07/10/2006
Date Data Arrived at EDR: 07/10/2006
Date Made Active in Reports: 08/14/2006
Number of Days to Update: 35

Source: Department of Environmental Quality
Telephone: 406-444-1420
Last EDR Contact: 07/03/2006
Next Scheduled EDR Contact: 10/02/2006
Data Release Frequency: Semi-Annually

WQA: WQA Site Ranking List

Sites regulated under the Montana Water Quality Act (WQA) are addressed by the Groundwater Remediation Program. These sites typically require long-term soil, surface water, and/or groundwater remediation and monitoring. This program addresses sites that are not addressed by the Leaking Underground Storage Tank Program, CECRA Program, Permitting and Compliance Division, or other state authorities.

Date of Government Version: 07/03/2006
Date Data Arrived at EDR: 07/05/2006
Date Made Active in Reports: 08/14/2006
Number of Days to Update: 40

Source: Department of Environmental Quality
Telephone: 406-841-5062
Last EDR Contact: 07/03/2006
Next Scheduled EDR Contact: 08/21/2006
Data Release Frequency: Varies

GOVERNMENT RECORDS SEARCHED / DATA CURRENCY TRACKING

DEL SHWS: Delisted List of CECRA Sites
A list of sites that have been delisted from the CECRA Priority List.

Date of Government Version: 07/10/2006
Date Data Arrived at EDR: 07/10/2006
Date Made Active in Reports: 08/14/2006
Number of Days to Update: 35

Source: Department of Environmental Quality
Telephone: 406-444-1420
Last EDR Contact: 07/03/2006
Next Scheduled EDR Contact: 10/02/2006
Data Release Frequency: Semi-Annually

SWF/LF: Solid Waste Management Facilities List
Solid Waste Facilities/Landfill Sites. SWF/LF type records typically contain an inventory of solid waste disposal facilities or landfills in a particular state. Depending on the state, these may be active or inactive facilities or open dumps that failed to meet RCRA Subtitle D Section 4004 criteria for solid waste landfills or disposal sites.

Date of Government Version: 10/30/2003
Date Data Arrived at EDR: 12/03/2003
Date Made Active in Reports: 12/31/2003
Number of Days to Update: 28

Source: Department of Environmental Quality
Telephone: 406-444-5294
Last EDR Contact: 08/14/2006
Next Scheduled EDR Contact: 11/13/2006
Data Release Frequency: Varies

LUST: Leaking Underground Storage Tank List for Montana
Leaking Underground Storage Tank Incident Reports. LUST records contain an inventory of reported leaking underground storage tank incidents. Not all states maintain these records, and the information stored varies by state.

Date of Government Version: 04/28/2006
Date Data Arrived at EDR: 05/09/2006
Date Made Active in Reports: 05/26/2006
Number of Days to Update: 17

Source: Department of Environmental Quality
Telephone: 406-444-5970
Last EDR Contact: 08/09/2006
Next Scheduled EDR Contact: 11/06/2006
Data Release Frequency: Semi-Annually

UST: Statewide UST Underground Storage Tank List
Registered Underground Storage Tanks. UST's are regulated under Subtitle I of the Resource Conservation and Recovery Act (RCRA) and must be registered with the state department responsible for administering the UST program. Available information varies by state program.

Date of Government Version: 04/28/2006
Date Data Arrived at EDR: 05/09/2006
Date Made Active in Reports: 06/05/2006
Number of Days to Update: 27

Source: Department of Environmental Quality
Telephone: 406-444-5970
Last EDR Contact: 08/09/2006
Next Scheduled EDR Contact: 11/06/2006
Data Release Frequency: Semi-Annually

SPILLS: Hazardous Material Spills Report
Reported spills or hazardous material spills or releases

Date of Government Version: 05/31/2006
Date Data Arrived at EDR: 06/06/2006
Date Made Active in Reports: 07/12/2006
Number of Days to Update: 36

Source: Department of Environmental Quality
Telephone: 406-431-0014
Last EDR Contact: 06/05/2006
Next Scheduled EDR Contact: 09/04/2006
Data Release Frequency: Varies

INST CONTROL: Response Action List
Response Action Sites that have institutional controls in place.

Date of Government Version: 07/10/2006
Date Data Arrived at EDR: 07/10/2006
Date Made Active in Reports: 08/14/2006
Number of Days to Update: 35

Source: Department of Environmental Quality
Telephone: 406-444-2544
Last EDR Contact: 07/03/2006
Next Scheduled EDR Contact: 10/02/2006
Data Release Frequency: Varies

VCP: Voluntary Cleanup & Redevelopment Act Registry
Sites involved in the Voluntary Cleanup & Redevelopment program.

Date of Government Version: 07/10/2006
Date Data Arrived at EDR: 07/10/2006
Date Made Active in Reports: 08/14/2006
Number of Days to Update: 35

Source: Department of Environmental Quality
Telephone: 406-444-1420
Last EDR Contact: 07/03/2006
Next Scheduled EDR Contact: 10/02/2006
Data Release Frequency: Varies

DRYCLEANERS: Drycleaner facilities
A listing of drycleaner facility locations.

Date of Government Version: 01/26/2006
Date Data Arrived at EDR: 01/26/2006
Date Made Active in Reports: 02/28/2006
Number of Days to Update: 33

Source: Department of Environmental Quality
Telephone: 406-841-5251
Last EDR Contact: 07/10/2006
Next Scheduled EDR Contact: 10/09/2006
Data Release Frequency: Varies

BROWNFIELDS: Brownfields Site Listing
The Environmental Protection Agency (EPA) defines brownfields as real property, the expansion, redevelopment, or reuse of which may be complicated by the presence or potential presence of a hazardous substance, pollutant, or contaminant.

Date of Government Version: 05/08/2006
Date Data Arrived at EDR: 05/09/2006
Date Made Active in Reports: 05/26/2006
Number of Days to Update: 17

Source: Department of Environmental Quality
Telephone: 406-841-5070
Last EDR Contact: 08/09/2006
Next Scheduled EDR Contact: 11/06/2006
Data Release Frequency: Quarterly

CDL: Clandestine Drug Labs
Clandestine drug lab locations.

Date of Government Version: 07/05/2006
Date Data Arrived at EDR: 07/05/2006
Date Made Active in Reports: 08/14/2006
Number of Days to Update: 40

Source: Department of Environmental Quality
Telephone: 406-444-2544
Last EDR Contact: 07/03/2006
Next Scheduled EDR Contact: 10/02/2006
Data Release Frequency: Varies

TRIBAL RECORDS

INDIAN RESERV: Indian Reservations
This map layer portrays Indian administered lands of the United States that have any area equal to or greater than 640 acres.

Date of Government Version: 12/31/2004
Date Data Arrived at EDR: 02/08/2005
Date Made Active in Reports: 08/04/2005
Number of Days to Update: 177

Source: USGS
Telephone: 202-208-3710
Last EDR Contact: 08/11/2006
Next Scheduled EDR Contact: 11/06/2006
Data Release Frequency: Semi-Annually

INDIAN LUST R1: Leaking Underground Storage Tanks on Indian Land
A listing of leaking underground storage tank locations on Indian Land.

Date of Government Version: 06/08/2006
Date Data Arrived at EDR: 06/09/2006
Date Made Active in Reports: 06/28/2006
Number of Days to Update: 19

Source: EPA Region 1
Telephone: 617-918-1313
Last EDR Contact: 05/24/2006
Next Scheduled EDR Contact: 08/21/2006
Data Release Frequency: Varies

INDIAN LUST R6: Leaking Underground Storage Tanks on Indian Land
LUSTs on Indian land in New Mexico and Oklahoma.

Date of Government Version: 01/04/2005
Date Data Arrived at EDR: 01/21/2005
Date Made Active in Reports: 02/28/2005
Number of Days to Update: 38

Source: EPA Region 6
Telephone: 214-665-6597
Last EDR Contact: 05/24/2006
Next Scheduled EDR Contact: 08/21/2006
Data Release Frequency: Varies

INDIAN LUST R8: Leaking Underground Storage Tanks on Indian Land
LUSTs on Indian land in Colorado, Montana, North Dakota, South Dakota, Utah and Wyoming.

Date of Government Version: 06/06/2006
Date Data Arrived at EDR: 06/09/2006
Date Made Active in Reports: 07/28/2006
Number of Days to Update: 49

Source: EPA Region 8
Telephone: 303-312-6271
Last EDR Contact: 05/24/2006
Next Scheduled EDR Contact: 08/21/2006
Data Release Frequency: Quarterly

INDIAN LUST R10: Leaking Underground Storage Tanks on Indian Land
LUSTs on Indian land in Alaska, Idaho, Oregon and Washington.

Date of Government Version: 06/08/2006
Date Data Arrived at EDR: 06/09/2006
Date Made Active in Reports: 07/28/2006
Number of Days to Update: 49

Source: EPA Region 10
Telephone: 206-553-2857
Last EDR Contact: 05/24/2006
Next Scheduled EDR Contact: 08/21/2006
Data Release Frequency: Quarterly

INDIAN LUST R9: Leaking Underground Storage Tanks on Indian Land
LUSTs on Indian land in Arizona, California, New Mexico and Nevada

Date of Government Version: 06/01/2006
Date Data Arrived at EDR: 06/23/2006
Date Made Active in Reports: 08/02/2006
Number of Days to Update: 40

Source: Environmental Protection Agency
Telephone: 415-972-3372
Last EDR Contact: 05/24/2006
Next Scheduled EDR Contact: 08/21/2006
Data Release Frequency: Quarterly

INDIAN UST R8: Underground Storage Tanks on Indian Land

Date of Government Version: 06/06/2006
Date Data Arrived at EDR: 06/09/2006
Date Made Active in Reports: 07/28/2006
Number of Days to Update: 49

Source: EPA Region 8
Telephone: 303-312-6137
Last EDR Contact: 05/24/2006
Next Scheduled EDR Contact: 08/21/2006
Data Release Frequency: Quarterly

INDIAN UST R5: Underground Storage Tanks on Indian Land

Date of Government Version: 12/02/2004
Date Data Arrived at EDR: 12/29/2004
Date Made Active in Reports: 02/04/2005
Number of Days to Update: 37

Source: EPA Region 5
Telephone: 312-886-6136
Last EDR Contact: 05/24/2006
Next Scheduled EDR Contact: 08/21/2006
Data Release Frequency: Varies

INDIAN UST R10: Underground Storage Tanks on Indian Land

Date of Government Version: 06/08/2006
Date Data Arrived at EDR: 06/09/2006
Date Made Active in Reports: 07/28/2006
Number of Days to Update: 49

Source: EPA Region 10
Telephone: 206-553-2857
Last EDR Contact: 05/24/2006
Next Scheduled EDR Contact: 08/21/2006
Data Release Frequency: Quarterly

INDIAN UST R1: Underground Storage Tanks on Indian Land
A listing of underground storage tank locations on Indian Land.

Date of Government Version: 06/08/2006
Date Data Arrived at EDR: 06/09/2006
Date Made Active in Reports: 06/30/2006
Number of Days to Update: 21

Source: EPA, Region 1
Telephone: 617-918-1313
Last EDR Contact: 05/24/2006
Next Scheduled EDR Contact: 08/21/2006
Data Release Frequency: Varies

INDIAN UST R9: Underground Storage Tanks on Indian Land

Date of Government Version: 06/01/2006
Date Data Arrived at EDR: 06/23/2006
Date Made Active in Reports: 08/02/2006
Number of Days to Update: 40

Source: EPA Region 9
Telephone: 415-972-3368
Last EDR Contact: 05/24/2006
Next Scheduled EDR Contact: 08/21/2006
Data Release Frequency: Quarterly

EDR PROPRIETARY RECORDS

Manufactured Gas Plants: EDR Proprietary Manufactured Gas Plants

The EDR Proprietary Manufactured Gas Plant Database includes records of coal gas plants (manufactured gas plants) compiled by EDR's researchers. Manufactured gas sites were used in the United States from the 1800's to 1950's to produce a gas that could be distributed and used as fuel. These plants used whale oil, rosin, coal, or a mixture of coal, oil, and water that also produced a significant amount of waste. Many of the byproducts of the gas production, such as coal tar (oily waste containing volatile and non-volatile chemicals), sludges, oils and other compounds are potentially hazardous to human health and the environment. The byproduct from this process was frequently disposed of directly at the plant site and can remain or spread slowly, serving as a continuous source of soil and groundwater contamination.

Date of Government Version: N/A
Date Data Arrived at EDR: N/A
Date Made Active in Reports: N/A
Number of Days to Update: N/A

Source: EDR, Inc.
Telephone: N/A
Last EDR Contact: N/A
Next Scheduled EDR Contact: N/A
Data Release Frequency: No Update Planned

OTHER DATABASE(S)

Depending on the geographic area covered by this report, the data provided in these specialty databases may or may not be complete. For example, the existence of wetlands information data in a specific report does not mean that all wetlands in the area covered by the report are included. Moreover, the absence of any reported wetlands information does not necessarily mean that wetlands do not exist in the area covered by the report.

NY MANIFEST: Facility and Manifest Data

Manifest is a document that lists and tracks hazardous waste from the generator through transporters to a TSD facility.

Date of Government Version: 05/02/2006
Date Data Arrived at EDR: 05/31/2006
Date Made Active in Reports: 06/27/2006
Number of Days to Update: 27

Source: Department of Environmental Conservation
Telephone: 518-402-8651
Last EDR Contact: 05/31/2006
Next Scheduled EDR Contact: 08/28/2006
Data Release Frequency: Annually

Oil/Gas Pipelines: This data was obtained by EDR from the USGS in 1994. It is referred to by USGS as GeoData Digital Line Graphs from 1:100,000-Scale Maps. It was extracted from the transportation category including some oil, but primarily gas pipelines.

Electric Power Transmission Line Data

Source: PennWell Corporation
Telephone: (800) 823-6277
This map includes information copyrighted by PennWell Corporation. This information is provided on a best effort basis and PennWell Corporation does not guarantee its accuracy nor warrant its fitness for any particular purpose. Such information has been reprinted with the permission of PennWell.

Sensitive Receptors: There are individuals deemed sensitive receptors due to their fragile immune systems and special sensitivity to environmental discharges. These sensitive receptors typically include the elderly, the sick, and children. While the location of all sensitive receptors cannot be determined, EDR indicates those buildings and facilities - schools, daycares, hospitals, medical centers, and nursing homes - where individuals who are sensitive receptors are likely to be located.

AHA Hospitals:
Source: American Hospital Association, Inc.
Telephone: 312-280-5991
The database includes a listing of hospitals based on the American Hospital Association's annual survey of hospitals.

Medical Centers: Provider of Services Listing
Source: Centers for Medicare & Medicaid Services
Telephone: 410-786-3000
A listing of hospitals with Medicare provider number, produced by Centers of Medicare & Medicaid Services, a federal agency within the U.S. Department of Health and Human Services.

Nursing Homes
Source: National Institutes of Health
Telephone: 301-594-6248
Information on Medicare and Medicaid certified nursing homes in the United States.

Public Schools
Source: National Center for Education Statistics
Telephone: 202-502-7300
The National Center for Education Statistics' primary database on elementary and secondary public education in the United States. It is a comprehensive, annual, national statistical database of all public elementary and secondary schools and school districts, which contains data that are comparable across all states.

Private Schools
Source: National Center for Education Statistics
Telephone: 202-502-7300
The National Center for Education Statistics' primary database on private school locations in the United States.

Daycare Centers: Daycare Facility List
Source: Department of Public Health & Human Services
Telephone: 406-444-1742

Flood Zone Data: This data, available in select counties across the country, was obtained by EDR in 1999 from the Federal Emergency Management Agency (FEMA). Data depicts 100-year and 500-year flood zones as defined by FEMA.

NWI: National Wetlands Inventory. This data, available in select counties across the country, was obtained by EDR in 2002 and 2005 from the U.S. Fish and Wildlife Service.

Scanned Digital USGS 7.5' Topographic Map (DRG)
Source: United States Geologic Survey
A digital raster graphic (DRG) is a scanned image of a U.S. Geological Survey topographic map. The map images are made by scanning published paper maps on high-resolution scanners. The raster image is georeferenced and fit to the Universal Transverse Mercator (UTM) projection.

STREET AND ADDRESS INFORMATION

© 2006 Tele Atlas North America, Inc. All rights reserved. This material is proprietary and the subject of copyright protection and other intellectual property rights owned by or licensed to Tele Atlas North America, Inc. The use of this material is subject to the terms of a license agreement. You will be held liable for any unauthorized copying or disclosure of this material.

GEOCHECK ®- PHYSICAL SETTING SOURCE ADDENDUM

TARGET PROPERTY ADDRESS

ERNEST VEUVE HALL USARC
T-26 FORT MISSOULA
MISSOULA, MT 59804

TARGET PROPERTY COORDINATES

Latitude (North):	46.84090 - 46˚ 50' 27.2''
Longitude (West):	114.0563 - 114˚ 3' 22.7''
Universal Tranverse Mercator:	Zone 11
UTM X (Meters):	724460.6
UTM Y (Meters):	5191473.5
Elevation:	3155 ft. above sea level

USGS TOPOGRAPHIC MAP

Target Property Map:	46114-G1 SOUTHWEST MISSOULA, MT
Most Recent Revision:	1978

EDR's GeoCheck Physical Setting Source Addendum is provided to assist the environmental professional in forming an opinion about the impact of potential contaminant migration.

Assessment of the impact of contaminant migration generally has two principle investigative components:

1. Groundwater flow direction, and
2. Groundwater flow velocity.

Groundwater flow direction may be impacted by surface topography, hydrology, hydrogeology, characteristics of the soil, and nearby wells. Groundwater flow velocity is generally impacted by the nature of the geologic strata.

GEOCHECK® - PHYSICAL SETTING SOURCE SUMMARY

GROUNDWATER FLOW DIRECTION INFORMATION

Groundwater flow direction for a particular site is best determined by a qualified environmental professional using site-specific well data. If such data is not reasonably ascertainable, it may be necessary to rely on other sources of information, such as surface topographic information, hydrologic information, hydrogeologic data collected on nearby properties, and regional groundwater flow information (from deep aquifers).

TOPOGRAPHIC INFORMATION

Surface topography may be indicative of the direction of surficial groundwater flow. This information can be used to assist the environmental professional in forming an opinion about the impact of nearby contaminated properties or, should contamination exist on the target property, what downgradient sites might be impacted.

TARGET PROPERTY TOPOGRAPHY

General Topographic Gradient: General West

SURROUNDING TOPOGRAPHY: ELEVATION PROFILES

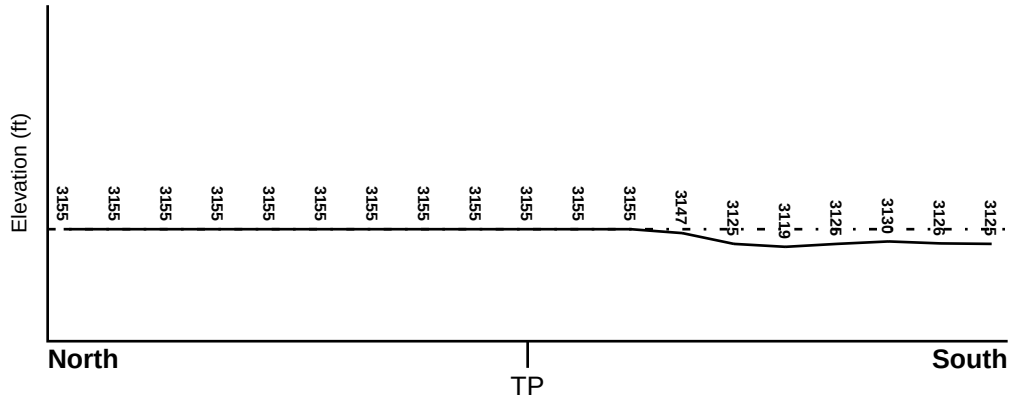

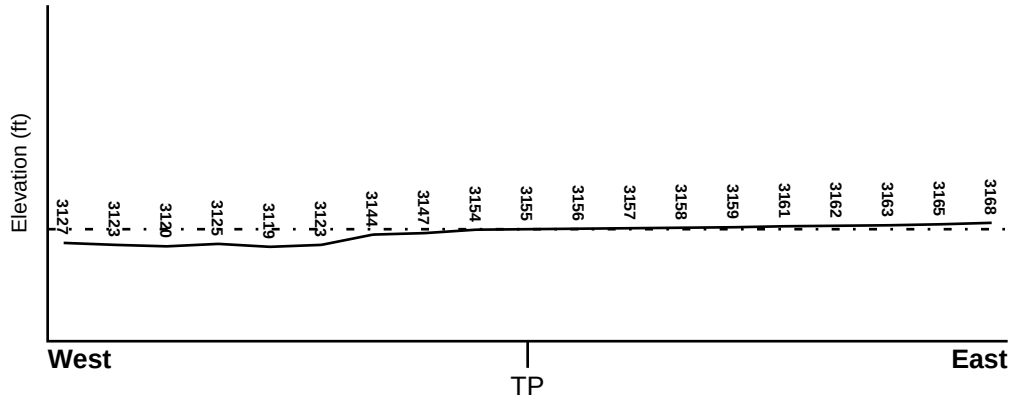

Target Property Elevation: 3155 ft.

0 1/2 1 Miles

Source: Topography has been determined from the USGS 7.5' Digital Elevation Model and should be evaluated on a relative (not an absolute) basis. Relative elevation information between sites of close proximity should be field verified.

GEOCHECK® - PHYSICAL SETTING SOURCE SUMMARY

HYDROLOGIC INFORMATION

Surface water can act as a hydrologic barrier to groundwater flow. Such hydrologic information can be used to assist the environmental professional in forming an opinion about the impact of nearby contaminated properties or, should contamination exist on the target property, what downgradient sites might be impacted.

Refer to the Physical Setting Source Map following this summary for hydrologic information (major waterways and bodies of water).

FEMA FLOOD ZONE

Target Property County	FEMA Flood Electronic Data
MISSOULA, MT	Not Available

Flood Plain Panel at Target Property: Not Reported

Additional Panels in search area: Not Reported

NATIONAL WETLAND INVENTORY

NWI Quad at Target Property	NWI Electronic Data Coverage
NOT AVAILABLE	YES - refer to the Overview Map and Detail Map

HYDROGEOLOGIC INFORMATION

Hydrogeologic information obtained by installation of wells on a specific site can often be an indicator of groundwater flow direction in the immediate area. Such hydrogeologic information can be used to assist the environmental professional in forming an opinion about the impact of nearby contaminated properties or, should contamination exist on the target property, what downgradient sites might be impacted.

AQUIFLOW®

Search Radius: 1.000 Mile.

EDR has developed the AQUIFLOW Information System to provide data on the general direction of groundwater flow at specific points. EDR has reviewed reports submitted by environmental professionals to regulatory authorities at select sites and has extracted the date of the report, groundwater flow direction as determined hydrogeologically, and the depth to water table.

MAP ID	LOCATION FROM TP	GENERAL DIRECTION GROUNDWATER FLOW
Not Reported		

GEOCHECK® - PHYSICAL SETTING SOURCE SUMMARY

GROUNDWATER FLOW VELOCITY INFORMATION

Groundwater flow velocity information for a particular site is best determined by a qualified environmental professional using site specific geologic and soil strata data. If such data are not reasonably ascertainable, it may be necessary to rely on other sources of information, including geologic age identification, rock stratigraphic unit and soil characteristics data collected on nearby properties and regional soil information. In general, contaminant plumes move more quickly through sandy-gravelly types of soils than silty-clayey types of soils.

GEOLOGIC INFORMATION IN GENERAL AREA OF TARGET PROPERTY

Geologic information can be used by the environmental professional in forming an opinion about the relative speed at which contaminant migration may be occurring.

ROCK STRATIGRAPHIC UNIT

Era:	Cenozoic
System:	Tertiary
Series:	Miocene
Code:	Tmc *(decoded above as Era, System & Series)*

GEOLOGIC AGE IDENTIFICATION

Category: Continental Deposits

Geologic Age and Rock Stratigraphic Unit Source: P.G. Schruben, R.E. Arndt and W.J. Bawiec, Geology of the Conterminous U.S. at 1:2,500,000 Scale - a digital representation of the 1974 P.B. King and H.M. Beikman Map, USGS Digital Data Series DDS - 11 (1994).

SSURGO SOIL MAP - 01737311.5r



Target Property
SSURGO Soil
Water

0 1/16 1/8 1/4 Miles

N

SITE NAME:	Ernest Veuve Hall USARC	CLIENT:	FMSM Engineers
ADDRESS:	T-26 Fort Missoula Missoula MT 59804	CONTACT:	Robert Newman
		INQUIRY #:	01737311.5r
LAT/LONG:	46.8409 / 114.0563	DATE:	August 16, 2006

Copyright © 2006 EDR, Inc. © 2006 Tele Atlas Rel. 07/2005.

GEOCHECK® - PHYSICAL SETTING SOURCE SUMMARY

DOMINANT SOIL COMPOSITION IN GENERAL AREA OF TARGET PROPERTY

The U.S. Department of Agriculture's (USDA) Soil Conservation Service (SCS) leads the National Cooperative Soil Survey (NCSS) and is responsible for collecting, storing, maintaining and distributing soil survey information for privately owned lands in the United States. A soil map in a soil survey is a representation of soil patterns in a landscape. The following information is based on Soil Conservation Service SSURGO data.

Soil Map ID: 1

Soil Component Name: MOIESE

Soil Surface Texture: gravelly - loam

Hydrologic Group: Class B - Moderate infiltration rates. Deep and moderately deep, moderately well and well drained soils with moderately coarse textures.

Soil Drainage Class: Excessively. Soils have very high and high hydraulic conductivity and low water holding capacity. Depth to water table is more than 6 feet.

Hydric Status: Soil does not meet the requirements for a hydric soil.

Corrosion Potential - Uncoated Steel: HIGH

Depth to Bedrock Min: > 0 inches

Depth to Bedrock Max: > 0 inches

Soil Layer Information							
	Boundary			Classification			
Layer	Upper	Lower	Soil Texture Class	AASHTO Group	Unified Soil	Permeability Rate (in/hr)	Soil Reaction (pH)
1	0 inches	9 inches	gravelly - loam	Silt-Clay Materials (more than 35 pct. passing No. 200), Silty Soils.	GC-GM	Max: 2.00 Min: 0.60	Max: 7.30 Min: 6.10
2	9 inches	21 inches	very gravelly - sandy loam	Granular materials (35 pct. or less passing No. 200), Stone Fragments, Gravel and Sand.	COARSE-GRAINED SOILS, Gravels, Gravels with fines, Silty Gravel	Max: 6.00 Min: 2.00	Max: 7.80 Min: 6.60
3	21 inches	60 inches	very gravelly - loamy sand	Granular materials (35 pct. or less passing No. 200), Stone Fragments, Gravel and Sand.	COARSE-GRAINED SOILS, Gravels, Clean gravels, Poorly Graded Gravel.	Max: 20.00 Min: 6.00	Max: 8.40 Min: 6.60

GEOCHECK® - PHYSICAL SETTING SOURCE SUMMARY

Soil Map ID: 2

Soil Component Name: GRANTSDALE

Soil Surface Texture: loam

Hydrologic Group: Class B - Moderate infiltration rates. Deep and moderately deep, moderately well and well drained soils with moderately coarse textures.

Soil Drainage Class: Well drained. Soils have intermediate water holding capacity. Depth to water table is more than 6 feet.

Hydric Status: Soil does not meet the requirements for a hydric soil.

Corrosion Potential - Uncoated Steel: HIGH

Depth to Bedrock Min: > 0 inches

Depth to Bedrock Max: > 0 inches

Soil Layer Information							
	Boundary			Classification			
Layer	Upper	Lower	Soil Texture Class	AASHTO Group	Unified Soil	Permeability Rate (in/hr)	Soil Reaction (pH)
1	0 inches	9 inches	loam	Silt-Clay Materials (more than 35 pct. passing No. 200), Silty Soils.	FINE-GRAINED SOILS, Silts and Clays (liquid limit less than 50%), Lean Clay. FINE-GRAINED SOILS, Silts and Clays (liquid limit less than 50%), silt.	Max: 2.00 Min: 0.60	Max: 7.30 Min: 6.10
2	9 inches	17 inches	loam	Silt-Clay Materials (more than 35 pct. passing No. 200), Silty Soils.	FINE-GRAINED SOILS, Silts and Clays (liquid limit less than 50%), Lean Clay. FINE-GRAINED SOILS, Silts and Clays (liquid limit less than 50%), silt.	Max: 2.00 Min: 0.60	Max: 7.30 Min: 6.10
3	17 inches	32 inches	loam	Silt-Clay Materials (more than 35 pct. passing No. 200), Silty Soils.	FINE-GRAINED SOILS, Silts and Clays (liquid limit less than 50%), Lean Clay. FINE-GRAINED SOILS, Silts and Clays (liquid limit less than 50%), silt.	Max: 2.00 Min: 0.60	Max: 8.40 Min: 7.40

Soil Layer Information							
	Boundary			Classification			
Layer	Upper	Lower	Soil Texture Class	AASHTO Group	Unified Soil	Permeability Rate (in/hr)	Soil Reaction (pH)
4	32 inches	60 inches	very gravelly - loamy sand	Granular materials (35 pct. or less passing No. 200), Stone Fragments, Gravel and Sand.	COARSE-GRAINED SOILS, Gravels, Clean gravels, Poorly Graded Gravel.	Max: 20.00 Min: 6.00	Max: 8.40 Min: 7.40

Soil Map ID: 3

Soil Component Name: XEROFLUVENTS

Soil Surface Texture: Not reported

Hydrologic Group: Class B - Moderate infiltration rates. Deep and moderately deep, moderately well and well drained soils with moderately coarse textures.

Soil Drainage Class: Well drained. Soils have intermediate water holding capacity. Depth to water table is more than 6 feet.

Hydric Status: Soil does not meet the requirements for a hydric soil.

Corrosion Potential - Uncoated Steel: Not Reported

Depth to Bedrock Min: > 0 inches

Depth to Bedrock Max: > 0 inches

Soil Layer Information							
	Boundary			Classification			
Layer	Upper	Lower	Soil Texture Class	AASHTO Group	Unified Soil	Permeability Rate (in/hr)	Soil Reaction (pH)
1	0 inches	6 inches	loam	Silt-Clay Materials (more than 35 pct. passing No. 200), Silty Soils.	FINE-GRAINED SOILS, Silts and Clays (liquid limit less than 50%), Lean Clay	Max: 2.00 Min: 0.60	Max: 7.80 Min: 7.40

Soil Layer Information							
	Boundary			Classification			
Layer	Upper	Lower	Soil Texture Class	AASHTO Group	Unified Soil	Permeability Rate (in/hr)	Soil Reaction (pH)
1	0 inches	6 inches	loam	Silt-Clay Materials (more than 35 pct. passing No. 200), Silty Soils.	FINE-GRAINED SOILS, Silts and Clays (liquid limit less than 50%), Lean Clay	Max: 2.00 Min: 0.60	Max: 7.80 Min: 7.40
2	6 inches	16 inches	loam	Silt-Clay Materials (more than 35 pct. passing No. 200), Clayey Soils.	FINE-GRAINED SOILS, Silts and Clays (liquid limit less than 50%), Lean Clay	Max: 2.00 Min: 0.60	Max: 7.80 Min: 7.40
2	6 inches	16 inches	loam	Silt-Clay Materials (more than 35 pct. passing No. 200), Clayey Soils.	FINE-GRAINED SOILS, Silts and Clays (liquid limit less than 50%), Lean Clay	Max: 2.00 Min: 0.60	Max: 7.80 Min: 7.40
3	16 inches	60 inches	clay loam	Granular materials (35 pct. or less passing No. 200), Silty, or Clayey Gravel and Sand.	FINE-GRAINED SOILS, Silts and Clays (liquid limit less than 50%), Lean Clay	Max: 2.00 Min: 0.60	Max: 8.40 Min: 7.40
3	16 inches	60 inches	clay loam	Granular materials (35 pct. or less passing No. 200), Silty, or Clayey Gravel and Sand.	FINE-GRAINED SOILS, Silts and Clays (liquid limit less than 50%), Lean Clay	Max: 2.00 Min: 0.60	Max: 8.40 Min: 7.40

Soil Map ID: 4

Soil Component Name: ORTHENTS

Soil Surface Texture: Not reported

Hydrologic Group: Class B - Moderate infiltration rates. Deep and moderately deep, moderately well and well drained soils with moderately coarse textures.

Soil Drainage Class: Well drained. Soils have intermediate water holding capacity. Depth to water table is more than 6 feet.

GEOCHECK® - PHYSICAL SETTING SOURCE SUMMARY

Hydric Status: Soil does not meet the requirements for a hydric soil.

Corrosion Potential - Uncoated Steel: Not Reported

Depth to Bedrock Min: > 0 inches

Depth to Bedrock Max: > 0 inches

No Layer Information available.

LOCAL / REGIONAL WATER AGENCY RECORDS

EDR Local/Regional Water Agency records provide water well information to assist the environmental professional in assessing sources that may impact ground water flow direction, and in forming an opinion about the impact of contaminant migration on nearby drinking water wells.

WELL SEARCH DISTANCE INFORMATION

DATABASE	SEARCH DISTANCE (miles)
Federal USGS	1.000
Federal FRDS PWS	Nearest PWS within 1 mile
State Database	1.000

FEDERAL USGS WELL INFORMATION

MAP ID	WELL ID	LOCATION FROM TP
C7	USGS3095447	1/4 - 1/2 Mile NE
9	USGS3095448	1/4 - 1/2 Mile NNE
D10	USGS3095439	1/4 - 1/2 Mile South
D11	USGS3095440	1/4 - 1/2 Mile South
G28	USGS3095438	1/4 - 1/2 Mile SSE
J37	USGS3095437	1/2 - 1 Mile SE
58	USGS3095429	1/2 - 1 Mile SSE
Q80	USGS3095426	1/2 - 1 Mile SSE
Q81	USGS3095425	1/2 - 1 Mile SSE
M83	USGS3095460	1/2 - 1 Mile NNE
S85	USGS3095428	1/2 - 1 Mile SSE
T92	USGS3095432	1/2 - 1 Mile SE
R99	USGS3095423	1/2 - 1 Mile SSE
V102	USGS3095424	1/2 - 1 Mile SSE
103	USGS3095433	1/2 - 1 Mile SE
U104	USGS3095455	1/2 - 1 Mile NW
T116	USGS3095431	1/2 - 1 Mile SE
132	USGS3095430	1/2 - 1 Mile SE
AF151	USGS3095419	1/2 - 1 Mile South
174	USGS3095422	1/2 - 1 Mile SE
AN176	USGS3095418	1/2 - 1 Mile SSE

GEOCHECK® - PHYSICAL SETTING SOURCE SUMMARY

FEDERAL USGS WELL INFORMATION

MAP ID	WELL ID	LOCATION FROM TP
AR227	USGS3095446	1/2 - 1 Mile East
AT230	USGS3095458	1/2 - 1 Mile NE
AT231	USGS3095459	1/2 - 1 Mile NE

FEDERAL FRDS PUBLIC WATER SUPPLY SYSTEM INFORMATION

MAP ID	WELL ID	LOCATION FROM TP
No PWS System Found		

Note: PWS System location is not always the same as well location.

STATE DATABASE WELL INFORMATION

MAP ID	WELL ID	LOCATION FROM TP
A1	MTG1105147	1/8 - 1/4 Mile ESE
A2	MTG1105148	1/8 - 1/4 Mile ESE
A3	MTG1105146	1/8 - 1/4 Mile ESE
B4	MTG1105086	1/8 - 1/4 Mile South
C5	MTG1105346	1/8 - 1/4 Mile NE
C6	MTG1105348	1/4 - 1/2 Mile NE
B8	MTG1105073	1/4 - 1/2 Mile South
E12	MTG1105353	1/4 - 1/2 Mile WNW
E13	MTG1105354	1/4 - 1/2 Mile WNW
F14	MTD1002997	1/4 - 1/2 Mile East
F15	MTG1105256	1/4 - 1/2 Mile East
F16	MTG1105257	1/4 - 1/2 Mile East
F17	MTG1105255	1/4 - 1/2 Mile East
F18	MTG1105253	1/4 - 1/2 Mile East
F19	MTG1105254	1/4 - 1/2 Mile East
F20	MTG1105261	1/4 - 1/2 Mile East
F21	MTG1105262	1/4 - 1/2 Mile East
F22	MTG1105260	1/4 - 1/2 Mile East
F23	MTG1105258	1/4 - 1/2 Mile East
F24	MTG1105259	1/4 - 1/2 Mile East
25	MTD1002993	1/4 - 1/2 Mile ESE
26	MTG1105322	1/4 - 1/2 Mile ENE
27	MTG1105319	1/4 - 1/2 Mile WNW
G29	MTG1105050	1/4 - 1/2 Mile SE
H30	MTG1105488	1/4 - 1/2 Mile NE
H31	MTG1105489	1/4 - 1/2 Mile NE
32	MTG1105563	1/4 - 1/2 Mile NNE
33	MTG1105145	1/4 - 1/2 Mile ESE
34	MTG1104984	1/4 - 1/2 Mile South
I35	MTG1105565	1/2 - 1 Mile NW
I36	MTG1105566	1/2 - 1 Mile NW
J38	MTG1105019	1/2 - 1 Mile SE
K39	MTG1104958	1/2 - 1 Mile SSE
K40	MTD1002985	1/2 - 1 Mile SSE

STATE DATABASE WELL INFORMATION

MAP ID	WELL ID	LOCATION FROM TP
J41	MTG1105054	1/2 - 1 Mile ESE
42	MTG1104931	1/2 - 1 Mile South
43	MTD1003012	1/2 - 1 Mile North
L44	MTG1105548	1/2 - 1 Mile NE
L45	MTG1105549	1/2 - 1 Mile NE
L46	MTG1105546	1/2 - 1 Mile NE
L47	MTG1105547	1/2 - 1 Mile NE
L48	MTG1105550	1/2 - 1 Mile NE
L49	MTG1105553	1/2 - 1 Mile NE
L50	MTG1105554	1/2 - 1 Mile NE
L51	MTG1105551	1/2 - 1 Mile NE
L52	MTG1105552	1/2 - 1 Mile NE
K53	MTG1104927	1/2 - 1 Mile SSE
K54	MTG1104926	1/2 - 1 Mile SSE
K55	MTG1104928	1/2 - 1 Mile SSE
K56	MTG1104929	1/2 - 1 Mile SSE
57	MTG1104957	1/2 - 1 Mile SSE
59	MTG1105694	1/2 - 1 Mile NNE
60	MTG1105089	1/2 - 1 Mile ESE
61	MTG1105805	1/2 - 1 Mile North
62	MTG1105114	1/2 - 1 Mile ESE
M63	MTG1105788	1/2 - 1 Mile NNE
64	MTG1105232	1/2 - 1 Mile West
65	MTG1104924	1/2 - 1 Mile SSW
N66	MTD1003015	1/2 - 1 Mile North
O67	MTD1003004	1/2 - 1 Mile WNW
O68	MTG1105480	1/2 - 1 Mile WNW
N69	MTD1003016	1/2 - 1 Mile North
P70	MTG1105765	1/2 - 1 Mile NNW
P71	MTG1105766	1/2 - 1 Mile NNW
P72	MTG1105764	1/2 - 1 Mile NNW
P73	MTG1105762	1/2 - 1 Mile NNW
P74	MTG1105763	1/2 - 1 Mile NNW
P75	MTG1105770	1/2 - 1 Mile NNW
P76	MTG1105771	1/2 - 1 Mile NNW
P77	MTG1105769	1/2 - 1 Mile NNW
P78	MTG1105767	1/2 - 1 Mile NNW
P79	MTG1105768	1/2 - 1 Mile NNW
R82	MTG1104898	1/2 - 1 Mile SSE
84	MTG1105885	1/2 - 1 Mile North
Q86	MTG1104887	1/2 - 1 Mile SSE
Q87	MTG1104888	1/2 - 1 Mile SSE
M88	MTG1105871	1/2 - 1 Mile NNE
M89	MTG1105872	1/2 - 1 Mile NNE
90	MTG1105860	1/2 - 1 Mile NNE
T91	MTD1002986	1/2 - 1 Mile SE
93	MTG1105349	1/2 - 1 Mile ENE
S94	MTG1104930	1/2 - 1 Mile SE
S95	MTG1104920	1/2 - 1 Mile SE
T96	MTG1104980	1/2 - 1 Mile SE
97	MTG1105894	1/2 - 1 Mile NNW
S98	MTG1104900	1/2 - 1 Mile SSE

STATE DATABASE WELL INFORMATION

MAP ID	WELL ID	LOCATION FROM TP
U100	MTG1105704	1/2 - 1 Mile NW
U101	MTG1105705	1/2 - 1 Mile NW
W105	MTG1105960	1/2 - 1 Mile North
W106	MTG1105959	1/2 - 1 Mile North
V107	MTG1104867	1/2 - 1 Mile SSE
V108	MTG1104866	1/2 - 1 Mile SSE
V109	MTG1104869	1/2 - 1 Mile SSE
V110	MTG1104868	1/2 - 1 Mile SSE
X111	MTG1105808	1/2 - 1 Mile NE
X112	MTG1105807	1/2 - 1 Mile NE
X113	MTG1105809	1/2 - 1 Mile NE
X114	MTG1105811	1/2 - 1 Mile NE
X115	MTG1105810	1/2 - 1 Mile NE
X117	MTD1003013	1/2 - 1 Mile NE
X118	MTG1105743	1/2 - 1 Mile NE
X119	MTG1105721	1/2 - 1 Mile NE
120	MTG1104834	1/2 - 1 Mile South
Y121	MTG1105888	1/2 - 1 Mile NNW
Y122	MTG1105889	1/2 - 1 Mile NNW
Z123	MTG1105881	1/2 - 1 Mile NNE
Z124	MTG1105882	1/2 - 1 Mile NNE
AA125	MTG1105020	1/2 - 1 Mile ESE
AA126	MTG1105021	1/2 - 1 Mile ESE
AA127	MTG1105022	1/2 - 1 Mile ESE
AB128	MTD1003002	1/2 - 1 Mile WNW
AB129	MTG1105458	1/2 - 1 Mile WNW
V130	MTG1104857	1/2 - 1 Mile SSE
131	MTG1105355	1/2 - 1 Mile West
AC133	MTG1104839	1/2 - 1 Mile SSE
AC134	MTG1104840	1/2 - 1 Mile SSE
135	MTG1105707	1/2 - 1 Mile NW
AD136	MTG1105792	1/2 - 1 Mile NW
AD137	MTG1105793	1/2 - 1 Mile NW
AD138	MTG1105790	1/2 - 1 Mile NW
AD139	MTG1105791	1/2 - 1 Mile NW
AD140	MTG1105796	1/2 - 1 Mile NW
AD141	MTG1105797	1/2 - 1 Mile NW
AD142	MTG1105794	1/2 - 1 Mile NW
AD143	MTG1105795	1/2 - 1 Mile NW
AE144	MTG1104800	1/2 - 1 Mile South
AE145	MTG1104801	1/2 - 1 Mile South
AE146	MTG1104802	1/2 - 1 Mile South
147	MTG1105890	1/2 - 1 Mile NW
AF148	MTG1104790	1/2 - 1 Mile SSE
AF149	MTG1104791	1/2 - 1 Mile SSE
AF150	MTG1104792	1/2 - 1 Mile SSE
AG152	MTG1104838	1/2 - 1 Mile SSE
AF153	MTG1104779	1/2 - 1 Mile SSE
AH154	MTG1105878	1/2 - 1 Mile NE
155	MTG1104978	1/2 - 1 Mile SE
AI156	MTG1105943	1/2 - 1 Mile NNW
AI157	MTG1105942	1/2 - 1 Mile NNW

STATE DATABASE WELL INFORMATION

MAP ID	WELL ID	LOCATION FROM TP
AI158	MTG1105941	1/2 - 1 Mile NNW
AI159	MTG1105946	1/2 - 1 Mile NNW
AI160	MTG1105945	1/2 - 1 Mile NNW
AI161	MTG1105944	1/2 - 1 Mile NNW
AJ162	MTG1104933	1/2 - 1 Mile SE
AJ163	MTG1104934	1/2 - 1 Mile SE
AJ164	MTG1104935	1/2 - 1 Mile SE
AH165	MTG1105877	1/2 - 1 Mile NE
166	MTG1105405	1/2 - 1 Mile ENE
AK167	MTG1106100	1/2 - 1 Mile North
AK168	MTG1106101	1/2 - 1 Mile North
169	MTG1105594	1/2 - 1 Mile WNW
AL170	MTG1105857	1/2 - 1 Mile NE
AL171	MTG1105858	1/2 - 1 Mile NE
AG172	MTD1002981	1/2 - 1 Mile SSE
AM173	MTD1003006	1/2 - 1 Mile ENE
175	MTG1104833	1/2 - 1 Mile SSE
AO177	MTG1105720	1/2 - 1 Mile NW
AN178	MTG1104746	1/2 - 1 Mile SSE
AP179	MTG1105892	1/2 - 1 Mile NW
AP180	MTG1105893	1/2 - 1 Mile NW
AO181	MTG1105706	1/2 - 1 Mile NW
AM182	MTG1105509	1/2 - 1 Mile ENE
AQ183	MTD1002996	1/2 - 1 Mile East
AR184	MTG1105376	1/2 - 1 Mile East
AR185	MTG1105377	1/2 - 1 Mile East
AR186	MTG1105378	1/2 - 1 Mile East
AS187	MTG1104794	1/2 - 1 Mile SSE
AS188	MTG1104793	1/2 - 1 Mile SSE
AS189	MTG1104796	1/2 - 1 Mile SSE
AS190	MTG1104795	1/2 - 1 Mile SSE
191	MTG1106134	1/2 - 1 Mile NNW
AL192	MTG1105884	1/2 - 1 Mile NE
193	MTG1105088	1/2 - 1 Mile WSW
AT194	MTG1105815	1/2 - 1 Mile NE
AT195	MTG1105816	1/2 - 1 Mile NE
AT196	MTG1105813	1/2 - 1 Mile NE
AT197	MTG1105814	1/2 - 1 Mile NE
AT198	MTG1105817	1/2 - 1 Mile NE
AT199	MTG1105820	1/2 - 1 Mile NE
AT200	MTG1105821	1/2 - 1 Mile NE
AT201	MTG1105818	1/2 - 1 Mile NE
AT202	MTG1105819	1/2 - 1 Mile NE
AQ203	MTG1105216	1/2 - 1 Mile East
204	MTG1106200	1/2 - 1 Mile North
AU205	MTG1104697	1/2 - 1 Mile South
AU206	MTG1104696	1/2 - 1 Mile South
AU207	MTG1104699	1/2 - 1 Mile South
AU208	MTG1104698	1/2 - 1 Mile South
AU209	MTG1104693	1/2 - 1 Mile South
AU210	MTG1104692	1/2 - 1 Mile South
AU211	MTG1104695	1/2 - 1 Mile South

STATE DATABASE WELL INFORMATION

MAP ID	WELL ID	LOCATION FROM TP
AU212	MTG1104694	1/2 - 1 Mile South
AU213	MTG1104700	1/2 - 1 Mile South
AU214	MTG1104706	1/2 - 1 Mile South
AU215	MTG1104705	1/2 - 1 Mile South
AU216	MTG1104708	1/2 - 1 Mile South
AU217	MTG1104707	1/2 - 1 Mile South
AU218	MTG1104702	1/2 - 1 Mile South
AU219	MTG1104701	1/2 - 1 Mile South
AU220	MTG1104704	1/2 - 1 Mile South
AU221	MTG1104703	1/2 - 1 Mile South
AV222	MTG1105948	1/2 - 1 Mile NE
AV223	MTG1105947	1/2 - 1 Mile NE
AV224	MTG1105949	1/2 - 1 Mile NE
AV225	MTG1105951	1/2 - 1 Mile NE
AV226	MTG1105950	1/2 - 1 Mile NE
228	MTG1105439	1/2 - 1 Mile WNW
229	MTG1106183	1/2 - 1 Mile NNE
232	MTG1105643	1/2 - 1 Mile ENE
233	MTG1104751	1/2 - 1 Mile SSE

PHYSICAL SETTING SOURCE MAP - 01737311.5r

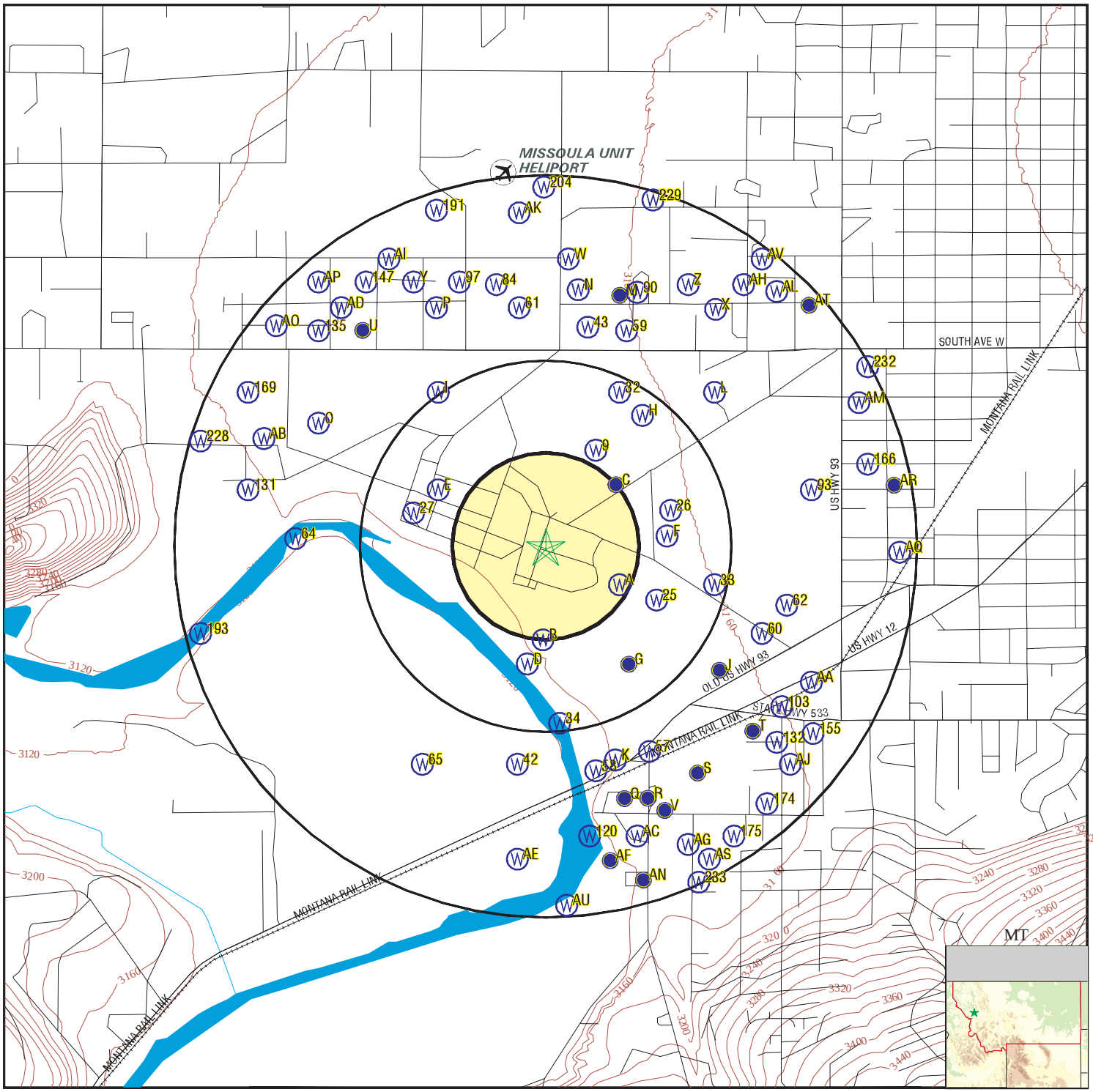

County Boundary
Major Roads
Contour Lines
Airports
Earthquake epicenter, Richter 5 or greater
Water Wells
Public Water Supply Wells
Cluster of Multiple Icons

0 1/4 1/2 1 Miles

Groundwater Flow Direction
Indeterminate Groundwater Flow at Location
Groundwater Flow Varies at Location

SITE NAME: Ernest Veuve Hall USARC	CLIENT: FMSM Engineers
ADDRESS: T-26 Fort Missoula Missoula MT 59804	CONTACT: Robert Newman INQUIRY #: 01737311.5r
LAT/LONG: 46.8409 / 114.0563	DATE: August 16, 2006

Copyright © 2006 EDR, Inc. © 2006 Tele Atlas Rel. 07/2005.

Map ID Direction Distance Elevation	Database	EDR ID Number
A1 **ESE** **1/8 - 1/4 Mile** **Higher**	**MT WELLS**	**MTG1105147**

Mnumber:	169300		
Dnrc no:	Not Reported		
Site name:	UNIVERSITY OF MONTANA QUARTERMASTER STABLES		
Latitude:	46.8394		
Longitude:	-114.0521		
Geomethod:	TRS-SEC	Datum:	NAD27
Township:	13N	Range:	19W
Isp sect:	31		
Tract:	CA	County:	MISSOULA
Type:	WELL		
Tot dept:	105		
Pwl:	68		
Swl:	32.299999		
Recov wl:	0		
Yield:	308		
Test type:	Not Reported	Test dur:	1.00
Recov tm:	0		
Drillset:	0		
Who drill:	CAMP	Lic no:	WWC007
Comp date:	Not Reported	Pws id:	Not Reported
Gwsi id:	Not Reported	Data sour:	Not Reported
Wqdata:	N	Hydrograph:	N
Objectid:	428675		

A2 **ESE** **1/8 - 1/4 Mile** **Higher**	**MT WELLS**	**MTG1105148**

Mnumber:	69340		
Dnrc no:	Not Reported		
Site name:	MISSOULA COUNTRY CLUB		
Latitude:	46.8394		
Longitude:	-114.0521		
Geomethod:	TRS-SEC	Datum:	NAD27
Township:	13N	Range:	19W
Isp sect:	31		
Tract:	CA	County:	MISSOULA
Type:	WELL		
Tot dept:	138		
Pwl:	50		
Swl:	36		
Recov wl:	0		
Yield:	1700		
Test type:	PUMP	Test dur:	1.00
Recov tm:	0		
Drillset:	0		
Who drill:	CAMP	Lic no:	WWC239
Comp date:	Not Reported	Pws id:	Not Reported
Gwsi id:	Not Reported	Data sour:	LOG
Wqdata:	N	Hydrograph:	N
Objectid:	482802		

Map ID Direction Distance Elevation	Database	EDR ID Number
A3 **ESE** **1/8 - 1/4 Mile** **Higher**	**MT WELLS**	**MTG1105146**

Mnumber:	169299		
Dnrc no:	Not Reported		
Site name:	UNIVERSITY OF MONTANA QUARTERMASTER STABLES		
Latitude:	46.8394		
Longitude:	-114.0521		
Geomethod:	TRS-SEC	Datum:	NAD27
Township:	13N	Range:	19W
Isp sect:	31		
Tract:	CA	County:	MISSOULA
Type:	WELL		
Tot dept:	119		
Pwl:	65		
Swl:	82		
Recov wl:	0		
Yield:	308		
Test type:	Not Reported	Test dur:	1.00
Recov tm:	0		
Drillset:	0		
Who drill:	CAMP	Lic no:	WWC007
Comp date:	Not Reported	Pws id:	Not Reported
Gwsi id:	Not Reported	Data sour:	Not Reported
Wqdata:	N	Hydrograph:	N
Objectid:	428673		

B4 **South** **1/8 - 1/4 Mile** **Higher**	**MT WELLS**	**MTG1105086**

Mnumber:	706399		
Dnrc no:	U111266-00		
Site name:	FORT MISSOULA WELL 1		
Latitude:	46.8375		
Longitude:	-114.0565		
Geomethod:	MAP	Datum:	NAD27
Township:	13N	Range:	19W
Isp sect:	31		
Tract:	CCAA	County:	MISSOULA
Type:	WELL		
Tot dept:	96		
Pwl:	65		
Swl:	31		
Recov wl:	0		
Yield:	1000		
Test type:	Not Reported	Test dur:	Not Reported
Recov tm:	0		
Drillset:	0		
Who drill:	Not Reported	Lic no:	Not Reported
Comp date:	Not Reported	Pws id:	03159002
Gwsi id:	465011114032301	Data sour:	COMBO
Wqdata:	N	Hydrograph:	N
Objectid:	532332		

Map ID Direction Distance Elevation		Database	EDR ID Number
C5 **NE** **1/8 - 1/4 Mile** **Higher**		**MT WELLS**	**MTG1105346**

Mnumber:	5976		
Dnrc no:	W111265-00		
Site name:	FT. MISSOULA		
Latitude:	46.843		
Longitude:	-114.0522		
Geomethod:	MAP	Datum:	NAD27
Township:	13N	Range:	19W
Isp sect:	31		
Tract:	BDB	County:	MISSOULA
Type:	WELL		
Tot dept:	0		
Pwl:	0		
Swl:	25.6		
Recov wl:	0		
Yield:	1000		
Test type:	Not Reported	Test dur:	Not Reported
Recov tm:	0		
Drillset:	0		
Who drill:	Not Reported	Lic no:	Not Reported
Comp date:	Not Reported	Pws id:	03159003
Gwsi id:	Not Reported	Data sour:	Not Reported
Wqdata:	Y	Hydrograph:	N
Objectid:	473108		

C6 **NE** **1/4 - 1/2 Mile** **Higher**		**MT WELLS**	**MTG1105348**

Mnumber:	196354		
Dnrc no:	Not Reported		
Site name:	BLM		
Latitude:	46.8431		
Longitude:	-114.0521		
Geomethod:	TRS-SEC	Datum:	NAD27
Township:	13N	Range:	19W
Isp sect:	31		
Tract:	BD	County:	MISSOULA
Type:	WELL		
Tot dept:	98		
Pwl:	0		
Swl:	31		
Recov wl:	31		
Yield:	28		
Test type:	AIR	Test dur:	1.00
Recov tm:	1		
Drillset:	98		
Who drill:	OKEEFE	Lic no:	WWD111
Comp date:	Not Reported	Pws id:	Not Reported
Gwsi id:	Not Reported	Data sour:	LOG
Wqdata:	N	Hydrograph:	N
Objectid:	543773		

Map ID Direction Distance Elevation	Database	EDR ID Number
C7 **NE** **1/4 - 1/2 Mile** **Higher**	**FED USGS**	**USGS3095447**

Agency cd:	USGS	Site no:	465038114030601
Site name:	13N19W31BDAC01		
Latitude:	465038		
Longitude:	1140306	Dec lat:	46.8438122
Dec lon:	-114.0526108	Coor meth:	M
Coor accr:	F	Latlong datum:	NAD27
Dec latlong datum:	NAD83	District:	30
State:	30	County:	063
Country:	US	Land net:	Not Reported
Location map:	SOUTHWEST MISSOULA	Map scale:	24000
Altitude:	3155	Altitude method:	M
Altitude accuracy:	10	Altitude datum:	NGVD29
Hydrologic:	Bitterroot. Montana. Area = 2860 sq.mi.		
Topographic:	Valley flat		
Site type:	Ground-water other than Spring	Date construction:	19750411
Date inventoried:	19910723	Mean greenwich time offset:	MST
Local standard time flag:	Y		
Type of ground water site:	Single well, other than collector or Ranney type		
Aquifer Type:	Not Reported		
Aquifer:	ALLUVIUM (QUATERNARY)		
Well depth:	109	Hole depth:	110
Source of depth data:	driller	Project number:	463012800
Real time data flag:	0	Daily flow data begin date:	0000-00-00
Daily flow data end date:	0000-00-00	Daily flow data count:	0
Peak flow data begin date:	0000-00-00	Peak flow data end date:	0000-00-00
Peak flow data count:	0	Water quality data begin date:	0000-00-00
Water quality data end date:	0000-00-00	Water quality data count:	0
Ground water data begin date:	1991-07-23	Ground water data end date:	1991-07-23
Ground water data count:	1		

Ground-water levels, Number of Measurements: 1

Date	Feet below Surface	Feet to Sealevel
1991-07-23	27.31	

B8 **South** **1/4 - 1/2 Mile** **Lower**	**MT WELLS**	**MTG1105073**

Mnumber:	706400		
Dnrc no:	U111265-00		
Site name:	FORT MISSOULA WELL 2		
Latitude:	46.837		
Longitude:	-114.0564		
Geomethod:	MAP	Datum:	NAD27
Township:	13N	Range:	19W

Isp sect:	31		
Tract:	CCAA	County:	MISSOULA
Type:	WELL		
Tot dept:	97		
Pwl:	65		
Swl:	31		
Recov wl:	0		
Yield:	1000		
Test type:	Not Reported	Test dur:	Not Reported
Recov tm:	0		
Drillset:	0		
Who drill:	Not Reported	Lic no:	Not Reported
Comp date:	Not Reported	Pws id:	03159003
Gwsi id:	465011114032302	Data sour:	COMBO
Wqdata:	N	Hydrograph:	N
Objectid:	532333		

9
NNE **FED USGS** **USGS3095448**
1/4 - 1/2 Mile
Higher

Agency cd:	USGS	Site no:	465041114030901
Site name:	13N19W31BAC 01		
Latitude:	465041		
Longitude:	1140309	Dec lat:	46.84464556
Dec lon:	-114.0534442	Coor meth:	M
Coor accr:	F	Latlong datum:	NAD27
Dec latlong datum:	NAD83	District:	30
State:	30	County:	063
Country:	US	Land net:	Not Reported
Location map:	SOUTHWEST MISSOULA	Map scale:	24000
Altitude:	3155	Altitude method:	M
Altitude accuracy:	10	Altitude datum:	NGVD29
Hydrologic:	Bitterroot. Montana. Area = 2860 sq.mi.		
Topographic:	Valley flat		
Site type:	Ground-water other than Spring	Date construction:	19741211
Date inventoried:	Not Reported	Mean greenwich time offset:	MST
Local standard time flag:	Y		
Type of ground water site:	Single well, other than collector or Ranney type		
Aquifer Type:	Not Reported		
Aquifer:	ALLUVIUM (QUATERNARY)		
Well depth:	117	Hole depth:	117
Source of depth data:	Not Reported	Project number:	00200
Real time data flag:	0	Daily flow data begin date:	0000-00-00
Daily flow data end date:	0000-00-00	Daily flow data count:	0
Peak flow data begin date:	0000-00-00	Peak flow data end date:	0000-00-00
Peak flow data count:	0	Water quality data begin date:	1978-07-25
Water quality data end date:	1978-07-25	Water quality data count:	1
Ground water data begin date:	1978-07-13	Ground water data end date:	1978-07-13
Ground water data count:	1		

Ground-water levels, Number of Measurements: 1

Date	Feet below Surface	Feet to Sealevel
1978-07-13	25.55	

Note: Other conditions existed that would affect the measured water level.

Map ID Direction Distance Elevation	Database	EDR ID Number
D10 **South** **1/4 - 1/2 Mile** **Lower**	**FED USGS**	**USGS3095439**

Agency cd:	USGS	Site no:	465011114032301
Site name:	13N19W31CC 01		
Latitude:	465011		
Longitude:	1140323	Dec lat:	46.8363122
Dec lon:	-114.057333	Coor meth:	M
Coor accr:	F	Latlong datum:	NAD27
Dec latlong datum:	NAD83	District:	30
State:	30	County:	063
Country:	US	Land net:	Not Reported
Location map:	Not Reported	Map scale:	Not Reported
Altitude:	Not Reported	Altitude method:	Not Reported
Altitude accuracy:	Not Reported	Altitude datum:	Not Reported
Hydrologic:	Bitterroot. Montana. Area = 2860 sq.mi.		
Topographic:	Not Reported		
Site type:	Ground-water other than Spring	Date construction:	1936
Date inventoried:	Not Reported	Mean greenwich time offset:	MST
Local standard time flag:	Y		
Type of ground water site:	Single well, other than collector or Ranney type		
Aquifer Type:	Not Reported		
Aquifer:	Not Reported		
Well depth:	91.0	Hole depth:	Not Reported
Source of depth data:	Not Reported	Project number:	Not Reported
Real time data flag:	0	Daily flow data begin date:	0000-00-00
Daily flow data end date:	0000-00-00	Daily flow data count:	0
Peak flow data begin date:	0000-00-00	Peak flow data end date:	0000-00-00
Peak flow data count:	0	Water quality data begin date:	0000-00-00
Water quality data end date:	0000-00-00	Water quality data count:	0
Ground water data begin date:	1936-00-00	Ground water data end date:	1936-00-00
Ground water data count:	1		

Ground-water levels, Number of Measurements: 1

Date	Feet below Surface	Feet to Sealevel
1936	34.00	

D11 **South** **1/4 - 1/2 Mile** **Lower**		**FED USGS**	**USGS3095440**

Agency cd:	USGS	Site no:	465011114032302
Site name:	13N19W31CC 02		
Latitude:	465011		
Longitude:	1140323	Dec lat:	46.8363122
Dec lon:	-114.057333	Coor meth:	M
Coor accr:	F	Latlong datum:	NAD27
Dec latlong datum:	NAD83	District:	30
State:	30	County:	063
Country:	US	Land net:	Not Reported
Location map:	Not Reported	Map scale:	Not Reported

Altitude:	Not Reported	Altitude method:	Not Reported
Altitude accuracy:	Not Reported	Altitude datum:	Not Reported
Hydrologic:	Bitterroot. Montana. Area = 2860 sq.mi.		
Topographic:	Not Reported		
Site type:	Ground-water other than Spring	Date construction:	1936
Date inventoried:	Not Reported	Mean greenwich time offset:	MST
Local standard time flag:	Y		
Type of ground water site:	Single well, other than collector or Ranney type		
Aquifer Type:	Not Reported		
Aquifer:	Not Reported		
Well depth:	100	Hole depth:	Not Reported
Source of depth data:	Not Reported	Project number:	Not Reported
Real time data flag:	0	Daily flow data begin date:	0000-00-00
Daily flow data end date:	0000-00-00	Daily flow data count:	0
Peak flow data begin date:	0000-00-00	Peak flow data end date:	0000-00-00
Peak flow data count:	0	Water quality data begin date:	0000-00-00
Water quality data end date:	0000-00-00	Water quality data count:	0
Ground water data begin date:	1936-00-00	Ground water data end date:	1936-00-00
Ground water data count:	1		

Ground-water levels, Number of Measurements: 1

Date	Feet below Surface	Feet to Sealevel
1936	34.00	

E12
WNW
1/4 - 1/2 Mile
Lower

MT WELLS **MTG1105353**

Mnumber:	149165		
Dnrc no:	Not Reported		
Site name:	UNIVERSITY OF MONTANA		
Latitude:	46.8431		
Longitude:	-114.0624		
Geomethod:	TRS-SEC	Datum:	NAD27
Township:	13N	Range:	20W
Isp sect:	36		
Tract:	AD	County:	MISSOULA
Type:	WELL		
Tot dept:	119		
Pwl:	80		
Swl:	29		
Recov wl:	0		
Yield:	100		
Test type:	AIR	Test dur:	Not Reported
Recov tm:	0		
Drillset:	0		
Who drill:	CAMP	Lic no:	WWC007
Comp date:	Not Reported	Pws id:	Not Reported
Gwsi id:	Not Reported	Data sour:	LOG
Wqdata:	N	Hydrograph:	N
Objectid:	409504		

Map ID Direction Distance Elevation	Database	EDR ID Number
E13 **WNW** **1/4 - 1/2 Mile** **Lower**	**MT WELLS**	**MTG1105354**

Mnumber:	167366		
Dnrc no:	Not Reported		
Site name:	MENTAL HEALTH CENTER		
Latitude:	46.8431		
Longitude:	-114.0624		
Geomethod:	TRS-SEC	Datum:	NAD27
Township:	13N	Range:	20W
Isp sect:	36		
Tract:	AD	County:	MISSOULA
Type:	WELL		
Tot dept:	99		
Pwl:	46		
Swl:	26		
Recov wl:	0		
Yield:	100		
Test type:	AIR	Test dur:	1.50
Recov tm:	0		
Drillset:	0		
Who drill:	CAMP	Lic no:	WWC007
Comp date:	Not Reported	Pws id:	Not Reported
Gwsi id:	Not Reported	Data sour:	LOG
Wqdata:	N	Hydrograph:	N
Objectid:	427580		

F14 **East** **1/4 - 1/2 Mile** **Higher**	**MT WELLS**	**MTD1002997**

Pws id:	MT0003727	System nam:	CADDY SHACK THE
Facility n:	WELL 1 1985	City:	MISSOULA
County:	MISSOULA		
Latitude:	46.8413		
Acitivity :	A	State assi:	WL002
Population:	268		
Service co:	5		
Gallons pe:	200		
Pump type:	7.5 HP		
Pump capac:	90		
Well type:	DR		
Draw down :	31		
Casing dep:	98		
Well depth:	98		
Well diame:	6		
Casing dia:	6		
Well cover:	SANT SEAL	Casing typ:	STEEL
Grout dept:	7		
Static wat:	25		
Longitude:	-114.0494		

Map ID Direction Distance Elevation	Database	EDR ID Number
F15 **East** **1/4 - 1/2 Mile** **Higher**	**MT WELLS**	**MTG1105256**

Mnumber:	69327		
Dnrc no:	Not Reported		
Site name:	MISSOULA COUNTY MUNICIPAL GOLF COURSE		
Latitude:	46.8413		
Longitude:	-114.0494		
Geomethod:	TRS-SEC	Datum:	NAD27
Township:	13N	Range:	19W
Isp sect:	31		
Tract:	Not Reported	County:	MISSOULA
Type:	WELL		
Tot dept:	119.5		
Pwl:	44		
Swl:	35		
Recov wl:	0		
Yield:	1500		
Test type:	PUMP	Test dur:	6.00
Recov tm:	0		
Drillset:	0		
Who drill:	CAMP	Lic no:	WWC007
Comp date:	Not Reported	Pws id:	Not Reported
Gwsi id:	Not Reported	Data sour:	LOG
Wqdata:	N	Hydrograph:	N
Objectid:	482790		

F16 **East** **1/4 - 1/2 Mile** **Higher**	**MT WELLS**	**MTG1105257**

Mnumber:	69328		
Dnrc no:	Not Reported		
Site name:	B & H ENTERPRISES		
Latitude:	46.8413		
Longitude:	-114.0494		
Geomethod:	TRS-SEC	Datum:	NAD27
Township:	13N	Range:	19W
Isp sect:	31		
Tract:	Not Reported	County:	MISSOULA
Type:	WELL		
Tot dept:	108		
Pwl:	60		
Swl:	38		
Recov wl:	0		
Yield:	90		
Test type:	AIR	Test dur:	2.00
Recov tm:	0		
Drillset:	0		
Who drill:	PRESTON	Lic no:	WWC125
Comp date:	Not Reported	Pws id:	Not Reported
Gwsi id:	Not Reported	Data sour:	LOG
Wqdata:	N	Hydrograph:	N
Objectid:	482791		

Map ID Direction Distance Elevation	Database	EDR ID Number
F17 **East** **1/4 - 1/2 Mile** **Higher**	**MT WELLS**	**MTG1105255**

Mnumber:	69326		
Dnrc no:	Not Reported		
Site name:	MISSOULA CO. MUNICIPAL GOLF COURSE		
Latitude:	46.8413		
Longitude:	-114.0494		
Geomethod:	TRS-SEC	Datum:	NAD27
Township:	13N	Range:	19W
Isp sect:	31		
Tract:	Not Reported	County:	MISSOULA
Type:	WELL		
Tot dept:	119.5		
Pwl:	39		
Swl:	32		
Recov wl:	0		
Yield:	1500		
Test type:	PUMP	Test dur:	4.00
Recov tm:	0		
Drillset:	0		
Who drill:	CAMP	Lic no:	WWC007
Comp date:	Not Reported	Pws id:	Not Reported
Gwsi id:	Not Reported	Data sour:	LOG
Wqdata:	N	Hydrograph:	N
Objectid:	482789		

F18 **East** **1/4 - 1/2 Mile** **Higher**	**MT WELLS**	**MTG1105253**

Mnumber:	69324		
Dnrc no:	Not Reported		
Site name:	LEE JIM		
Latitude:	46.8413		
Longitude:	-114.0494		
Geomethod:	TRS-SEC	Datum:	NAD27
Township:	13N	Range:	19W
Isp sect:	31		
Tract:	Not Reported	County:	MISSOULA
Type:	WELL		
Tot dept:	97.5		
Pwl:	95		
Swl:	33		
Recov wl:	0		
Yield:	99		
Test type:	AIR	Test dur:	1.00
Recov tm:	0		
Drillset:	0		
Who drill:	CAMP	Lic no:	WWC239
Comp date:	Not Reported	Pws id:	Not Reported
Gwsi id:	Not Reported	Data sour:	LOG
Wqdata:	N	Hydrograph:	N
Objectid:	482787		

Map ID Direction Distance Elevation	Database	EDR ID Number
F19 **East** **1/4 - 1/2 Mile** **Higher**	**MT WELLS**	**MTG1105254**

Mnumber:	69325		
Dnrc no:	Not Reported		
Site name:	MISSOULA CO. MUNICIPAL GOLF COURSE		
Latitude:	46.8413		
Longitude:	-114.0494		
Geomethod:	TRS-SEC	Datum:	NAD27
Township:	13N	Range:	19W
Isp sect:	31		
Tract:	Not Reported	County:	MISSOULA
Type:	WELL		
Tot dept:	98		
Pwl:	31		
Swl:	25		
Recov wl:	0		
Yield:	200		
Test type:	PUMP	Test dur:	4.00
Recov tm:	0		
Drillset:	0		
Who drill:	CAMP	Lic no:	WWC007
Comp date:	Not Reported	Pws id:	Not Reported
Gwsi id:	Not Reported	Data sour:	LOG
Wqdata:	N	Hydrograph:	N
Objectid:	482788		

F20 **East** **1/4 - 1/2 Mile** **Higher**	**MT WELLS**	**MTG1105261**

Mnumber:	69333		
Dnrc no:	Not Reported		
Site name:	MACLAY GLENN		
Latitude:	46.8413		
Longitude:	-114.0494		
Geomethod:	TRS-SEC	Datum:	NAD27
Township:	13N	Range:	19W
Isp sect:	31		
Tract:	Not Reported	County:	MISSOULA
Type:	WELL		
Tot dept:	53		
Pwl:	35		
Swl:	31		
Recov wl:	0		
Yield:	20		
Test type:	BAILER	Test dur:	4.00
Recov tm:	0		
Drillset:	0		
Who drill:	RAVALLI	Lic no:	WWC062
Comp date:	Not Reported	Pws id:	Not Reported
Gwsi id:	Not Reported	Data sour:	LOG
Wqdata:	N	Hydrograph:	N
Objectid:	482795		

Map ID Direction Distance Elevation	Database	EDR ID Number
F21 **East** **1/4 - 1/2 Mile** **Higher**	**MT WELLS**	**MTG1105262**

Mnumber:	69334		
Dnrc no:	Not Reported		
Site name:	MISSOULA COUNTRY CLUB * WELL #1		
Latitude:	46.8413		
Longitude:	-114.0494		
Geomethod:	TRS-SEC	Datum:	NAD27
Township:	13N	Range:	19W
Isp sect:	31		
Tract:	Not Reported	County:	MISSOULA
Type:	WELL		
Tot dept:	90		
Pwl:	0		
Swl:	26		
Recov wl:	0		
Yield:	150		
Test type:	Not Reported	Test dur:	Not Reported
Recov tm:	0		
Drillset:	0		
Who drill:	Not Reported	Lic no:	Not Reported
Comp date:	Not Reported	Pws id:	Not Reported
Gwsi id:	Not Reported	Data sour:	GW4
Wqdata:	N	Hydrograph:	N
Objectid:	482796		

F22 **East** **1/4 - 1/2 Mile** **Higher**	**MT WELLS**	**MTG1105260**

Mnumber:	69332		
Dnrc no:	Not Reported		
Site name:	MISSOULA COUNTY H.S.		
Latitude:	46.8413		
Longitude:	-114.0494		
Geomethod:	TRS-SEC	Datum:	NAD27
Township:	13N	Range:	19W
Isp sect:	31		
Tract:	Not Reported	County:	MISSOULA
Type:	WELL		
Tot dept:	88		
Pwl:	28		
Swl:	23		
Recov wl:	0		
Yield:	125		
Test type:	AIR	Test dur:	3.00
Recov tm:	0		
Drillset:	0		
Who drill:	CAMP	Lic no:	WWC007
Comp date:	Not Reported	Pws id:	Not Reported
Gwsi id:	Not Reported	Data sour:	GW2
Wqdata:	N	Hydrograph:	N
Objectid:	482794		

Map ID Direction Distance Elevation	Database	EDR ID Number
F23 **East** **1/4 - 1/2 Mile** **Higher**	**MT WELLS**	**MTG1105258**

Mnumber:	69330		
Dnrc no:	Not Reported		
Site name:	QUALITY CONSTRUCTION		
Latitude:	46.8413		
Longitude:	-114.0494		
Geomethod:	TRS-SEC	Datum:	NAD27
Township:	13N	Range:	19W
Isp sect:	31		
Tract:	Not Reported	County:	MISSOULA
Type:	WELL		
Tot dept:	98.099998		
Pwl:	75		
Swl:	35		
Recov wl:	0		
Yield:	99		
Test type:	AIR	Test dur:	3.50
Recov tm:	0		
Drillset:	0		
Who drill:	CAMP	Lic no:	WWC239
Comp date:	Not Reported	Pws id:	Not Reported
Gwsi id:	Not Reported	Data sour:	LOG
Wqdata:	N	Hydrograph:	N
Objectid:	482792		

F24 **East** **1/4 - 1/2 Mile** **Higher**	**MT WELLS**	**MTG1105259**

Mnumber:	69331		
Dnrc no:	Not Reported		
Site name:	HIRNING J E		
Latitude:	46.8413		
Longitude:	-114.0494		
Geomethod:	TRS-SEC	Datum:	NAD27
Township:	13N	Range:	19W
Isp sect:	31		
Tract:	Not Reported	County:	MISSOULA
Type:	WELL		
Tot dept:	61.599998		
Pwl:	24		
Swl:	24		
Recov wl:	0		
Yield:	20		
Test type:	AIR	Test dur:	1.00
Recov tm:	0		
Drillset:	0		
Who drill:	CAMP	Lic no:	WWC007
Comp date:	Not Reported	Pws id:	Not Reported
Gwsi id:	Not Reported	Data sour:	GW2
Wqdata:	N	Hydrograph:	N
Objectid:	482793		

Map ID Direction Distance Elevation		Database	EDR ID Number
25 **ESE** **1/4 - 1/2 Mile** **Higher**		**MT WELLS**	**MTD1002993**

Pws id:	MT0003759	System nam:	MISSOULA COUNTRY CLUB SHOP
Facility n:	WELL 1 SHOP	City:	MISSOULA
County:	MISSOULA		
Latitude:	46.8388		
Acitivity :	A	State assi:	WL002
Population:	53		
Service co:	1		
Gallons pe:	0		
Pump type:	Not Reported		
Pump capac:	0		
Well type:	Not Reported		
Draw down :	0		
Casing dep:	0		
Well depth:	0		
Well diame:	0		
Casing dia:	0		
Well cover:	Not Reported	Casing typ:	Not Reported
Grout dept:	0		
Static wat:	0		
Longitude:	-114.05		

---

26 **ENE** **1/4 - 1/2 Mile** **Higher**		**MT WELLS**	**MTG1105322**

Mnumber:	69329		
Dnrc no:	Not Reported		
Site name:	LARCHMONT GOLF COURSE - THE CADDY SHACK		
Latitude:	46.8423		
Longitude:	-114.0492		
Geomethod:	MAP	Datum:	NAD27
Township:	13N	Range:	19W
Isp sect:	31		
Tract:	Not Reported	County:	MISSOULA
Type:	WELL		
Tot dept:	81		
Pwl:	75		
Swl:	35		
Recov wl:	0		
Yield:	400		
Test type:	AIR	Test dur:	2.00
Recov tm:	0		
Drillset:	0		
Who drill:	RAVALLI	Lic no:	WWC357
Comp date:	Not Reported	Pws id:	03727002
Gwsi id:	Not Reported	Data sour:	LOG
Wqdata:	N	Hydrograph:	N
Objectid:	544961		

Map ID Direction Distance Elevation	Database	EDR ID Number
27 **WNW** **1/4 - 1/2 Mile** **Lower**	**MT WELLS**	**MTG1105319**

Mnumber:	70257		
Dnrc no:	11086		
Site name:	MISSOULA COUNTY HISTORICAL SOCIETY		
Latitude:	46.8422		
Longitude:	-114.0638		
Geomethod:	TRS-SEC	Datum:	NAD27
Township:	13N	Range:	20W
Isp sect:	36		
Tract:	ADC	County:	MISSOULA
Type:	WELL		
Tot dept:	92		
Pwl:	76		
Swl:	77		
Recov wl:	0		
Yield:	150		
Test type:	AIR	Test dur:	6.00
Recov tm:	0		
Drillset:	0		
Who drill:	US ARMY RESERVE	Lic no:	Not Reported
Comp date:	Not Reported	Pws id:	Not Reported
Gwsi id:	Not Reported	Data sour:	LOG
Wqdata:	N	Hydrograph:	N
Objectid:	485261		

G28 **SSE** **1/4 - 1/2 Mile** **Higher**	**FED USGS**	**USGS3095438**

Agency cd:	USGS	Site no:	465011114030401
Site name:	13N19W31CD 01		
Latitude:	465011		
Longitude:	1140304	Dec lat:	46.8363122
Dec lon:	-114.0520553	Coor meth:	M
Coor accr:	F	Latlong datum:	NAD27
Dec latlong datum:	NAD83	District:	30
State:	30	County:	063
Country:	US	Land net:	Not Reported
Location map:	Not Reported	Map scale:	Not Reported
Altitude:	3152	Altitude method:	M
Altitude accuracy:	1	Altitude datum:	NGVD29
Hydrologic:	Bitterroot. Montana. Area = 2860 sq.mi.		
Topographic:	Not Reported		
Site type:	Ground-water other than Spring	Date construction:	1941
Date inventoried:	Not Reported	Mean greenwich time offset:	MST
Local standard time flag:	Y		
Type of ground water site:	Single well, other than collector or Ranney type		
Aquifer Type:	Not Reported		
Aquifer:	Not Reported		
Well depth:	83.0	Hole depth:	Not Reported
Source of depth data:	Not Reported	Project number:	Not Reported
Real time data flag:	0	Daily flow data begin date:	0000-00-00
Daily flow data end date:	0000-00-00	Daily flow data count:	0
Peak flow data begin date:	0000-00-00	Peak flow data end date:	0000-00-00

Peak flow data count:	0	Water quality data begin date:	0000-00-00
Water quality data end date:	0000-00-00	Water quality data count:	0
Ground water data begin date:	1962-04-06	Ground water data end date:	1962-04-06
Ground water data count:	1		

Ground-water levels, Number of Measurements: 1

Date	Feet below Surface	Feet to Sealevel
1962-04-06	33.00	

G29
SE
1/4 - 1/2 Mile
Higher

MT WELLS **MTG1105050**

Mnumber:	706401		
Dnrc no:	Not Reported		
Site name:	MISSOULA COUNTRY CLUB		
Latitude:	46.8363		
Longitude:	-114.0511		
Geomethod:	MAP	Datum:	NAD27
Township:	13N	Range:	19W
Isp sect:	31		
Tract:	CD	County:	MISSOULA
Type:	WELL		
Tot dept:	83		
Pwl:	0		
Swl:	0		
Recov wl:	0		
Yield:	1000		
Test type:	Not Reported	Test dur:	Not Reported
Recov tm:	0		
Drillset:	0		
Who drill:	Not Reported	Lic no:	Not Reported
Comp date:	Not Reported	Pws id:	Not Reported
Gwsi id:	465011114030401	Data sour:	USGS
Wqdata:	N	Hydrograph:	N
Objectid:	488245		

H30
NE
1/4 - 1/2 Mile
Higher

MT WELLS **MTG1105488**

Mnumber:	69338		
Dnrc no:	Not Reported		
Site name:	MISSOULA COUNTY		
Latitude:	46.846		
Longitude:	-114.0508		
Geomethod:	TRS-SEC	Datum:	NAD27
Township:	13N	Range:	19W
Isp sect:	31		
Tract:	BAD	County:	MISSOULA
Type:	WELL		
Tot dept:	117		
Pwl:	38		
Swl:	32		
Recov wl:	0		
Yield:	1200		

Test type:	PUMP	Test dur:	8.00
Recov tm:	0		
Drillset:	0		
Who drill:	CAMP	Lic no:	WWC007
Comp date:	Not Reported	Pws id:	Not Reported
Gwsi id:	Not Reported	Data sour:	LOG
Wqdata:	N	Hydrograph:	N
Objectid:	482800		

H31
NE **MT WELLS** **MTG1105489**
1/4 - 1/2 Mile
Higher

Mnumber:	69339		
Dnrc no:	4926		
Site name:	MISSOULA COUNTY		
Latitude:	46.846		
Longitude:	-114.0508		
Geomethod:	TRS-SEC	Datum:	NAD27
Township:	13N	Range:	19W
Isp sect:	31		
Tract:	BAD	County:	MISSOULA
Type:	WELL		
Tot dept:	103.5		
Pwl:	33.599998		
Swl:	33.299999		
Recov wl:	0		
Yield:	100		
Test type:	PUMP	Test dur:	3.00
Recov tm:	0		
Drillset:	0		
Who drill:	LIBERTY	Lic no:	WWC052
Comp date:	Not Reported	Pws id:	Not Reported
Gwsi id:	Not Reported	Data sour:	LOG
Wqdata:	N	Hydrograph:	N
Objectid:	482801		

32
NNE **MT WELLS** **MTG1105563**
1/4 - 1/2 Mile
Higher

Mnumber:	69337		
Dnrc no:	Not Reported		
Site name:	MISSOULA COUNTRY CLUB		
Latitude:	46.8469		
Longitude:	-114.0521		
Geomethod:	TRS-SEC	Datum:	NAD27
Township:	13N	Range:	19W
Isp sect:	31		
Tract:	BA	County:	MISSOULA
Type:	WELL		
Tot dept:	126		
Pwl:	120		
Swl:	33		
Recov wl:	0		
Yield:	100		

Test type:	AIR	Test dur:	2.00
Recov tm:	0		
Drillset:	0		
Who drill:	CAMP	Lic no:	WWC007
Comp date:	Not Reported	Pws id:	Not Reported
Gwsi id:	Not Reported	Data sour:	LOG
Wqdata:	N	Hydrograph:	N
Objectid:	482799		

33
ESE **MT WELLS** **MTG1105145**
1/4 - 1/2 Mile
Higher

Mnumber:	197643		
Dnrc no:	Not Reported		
Site name:	HAPPY DAYS CAR WASH		
Latitude:	46.8394		
Longitude:	-114.0467		
Geomethod:	TRS-SEC	Datum:	NAD27
Township:	13N	Range:	19W
Isp sect:	31		
Tract:	DB	County:	MISSOULA
Type:	WELL		
Tot dept:	118		
Pwl:	0		
Swl:	45		
Recov wl:	45		
Yield:	200		
Test type:	AIR	Test dur:	8.00
Recov tm:	.07999		
Drillset:	110		
Who drill:	JEROMES	Lic no:	WWC600
Comp date:	Not Reported	Pws id:	Not Reported
Gwsi id:	Not Reported	Data sour:	LOG
Wqdata:	N	Hydrograph:	N
Objectid:	545254		

34
South **MT WELLS** **MTG1104984**
1/4 - 1/2 Mile
Lower

Mnumber:	67134		
Dnrc no:	20792		
Site name:	POPHAM DON		
Latitude:	46.834		
Longitude:	-114.0555		
Geomethod:	TRS-SEC	Datum:	NAD27
Township:	12N	Range:	20W
Isp sect:	1		
Tract:	BAAAA	County:	MISSOULA
Type:	WELL		
Tot dept:	120		
Pwl:	90		
Swl:	80		
Recov wl:	0		
Yield:	15		

Test type:	AIR	Test dur:	1.00
Recov tm:	0		
Drillset:	0		
Who drill:	JEROME & OKEEFE	Lic no:	WWC249
Comp date:	Not Reported	Pws id:	Not Reported
Gwsi id:	Not Reported	Data sour:	LOG
Wqdata:	N	Hydrograph:	N
Objectid:	480554		

I35
NW
1/2 - 1 Mile
Lower

MT WELLS **MTG1105565**

Mnumber:	189570		
Dnrc no:	Not Reported		
Site name:	NORTHERN ROCKIES HERITAGE CENTER		
Latitude:	46.8469		
Longitude:	-114.0624		
Geomethod:	TRS-SEC	Datum:	NAD27
Township:	13N	Range:	20W
Isp sect:	36		
Tract:	AA	County:	MISSOULA
Type:	WELL		
Tot dept:	118		
Pwl:	0		
Swl:	20		
Recov wl:	20		
Yield:	150		
Test type:	AIR	Test dur:	1.00
Recov tm:	0		
Drillset:	80		
Who drill:	CAMP	Lic no:	WWC007
Comp date:	Not Reported	Pws id:	Not Reported
Gwsi id:	Not Reported	Data sour:	LOG
Wqdata:	N	Hydrograph:	N
Objectid:	535483		

I36
NW
1/2 - 1 Mile
Lower

MT WELLS **MTG1105566**

Mnumber:	189571		
Dnrc no:	Not Reported		
Site name:	NORTHERN ROCKIES HERITAGE CENTER		
Latitude:	46.8469		
Longitude:	-114.0624		
Geomethod:	TRS-SEC	Datum:	NAD27
Township:	13N	Range:	20W
Isp sect:	36		
Tract:	AA	County:	MISSOULA
Type:	WELL		
Tot dept:	149		
Pwl:	0		
Swl:	26		
Recov wl:	26		
Yield:	60		

Test type:	AIR	Test dur:	1.00
Recov tm:	0		
Drillset:	80		
Who drill:	CAMP	Lic no:	WWC007
Comp date:	Not Reported	Pws id:	Not Reported
Gwsi id:	Not Reported	Data sour:	LOG
Wqdata:	N	Hydrograph:	N
Objectid:	535484		

J37
SE
1/2 - 1 Mile
Higher

FED USGS **USGS3095437**

Agency cd:	USGS	Site no:	465011114024501
Site name:	13N19W31DC 01		
Latitude:	465011		
Longitude:	1140245	Dec lat:	46.8363122
Dec lon:	-114.0467772	Coor meth:	M
Coor accr:	F	Latlong datum:	NAD27
Dec latlong datum:	NAD83	District:	30
State:	30	County:	063
Country:	US	Land net:	Not Reported
Location map:	Not Reported	Map scale:	Not Reported
Altitude:	Not Reported	Altitude method:	Not Reported
Altitude accuracy:	Not Reported	Altitude datum:	Not Reported
Hydrologic:	Middle Clark Fork. Montana. Area = 1970 sq.mi.		
Topographic:	Not Reported		
Site type:	Ground-water other than Spring	Date construction:	1946
Date inventoried:	Not Reported	Mean greenwich time offset:	MST
Local standard time flag:	Y		
Type of ground water site:	Single well, other than collector or Ranney type		
Aquifer Type:	Not Reported		
Aquifer:	Not Reported		
Well depth:	103	Hole depth:	Not Reported
Source of depth data:	Not Reported	Project number:	Not Reported
Real time data flag:	0	Daily flow data begin date:	0000-00-00
Daily flow data end date:	0000-00-00	Daily flow data count:	0
Peak flow data begin date:	0000-00-00	Peak flow data end date:	0000-00-00
Peak flow data count:	0	Water quality data begin date:	0000-00-00
Water quality data end date:	0000-00-00	Water quality data count:	0
Ground water data begin date:	1946-00-00	Ground water data end date:	1946-00-00
Ground water data count:	1		

Ground-water levels, Number of Measurements: 1

Date	Feet below Surface	Feet to Sealevel
1946	26.00	

J38
SE
1/2 - 1 Mile
Higher

MT WELLS **MTG1105019**

Mnumber:	203571		
Dnrc no:	Not Reported		
Site name:	BITTERROOT MOTORS *2570263 *MW-1		
Latitude:	46.8356		
Longitude:	-114.0467		
Geomethod:	TRS-SEC	Datum:	NAD27
Township:	13N	Range:	19W
Isp sect:	31		
Tract:	DC	County:	MISSOULA
Type:	WELL		
Tot dept:	50		
Pwl:	0		
Swl:	31		
Recov wl:	0		
Yield:	0		
Test type:	Not Reported	Test dur:	Not Reported
Recov tm:	0		
Drillset:	0		
Who drill:	CROWLEY	Lic no:	Not Reported
Comp date:	Not Reported	Pws id:	Not Reported
Gwsi id:	Not Reported	Data sour:	LOG
Wqdata:	N	Hydrograph:	N
Objectid:	551370		

K39
SSE **MT WELLS** **MTG1104958**
1/2 - 1 Mile
Lower

Mnumber:	706254		
Dnrc no:	W099024-00		
Site name:	MISSOULA COUNTRY CLUB		
Latitude:	46.8329		
Longitude:	-114.0522		
Geomethod:	MAP	Datum:	NAD27
Township:	12N	Range:	20W
Isp sect:	1		
Tract:	ABAD	County:	MISSOULA
Type:	WELL		
Tot dept:	96		
Pwl:	0		
Swl:	0		
Recov wl:	0		
Yield:	0		
Test type:	Not Reported	Test dur:	Not Reported
Recov tm:	0		
Drillset:	0		
Who drill:	Not Reported	Lic no:	Not Reported
Comp date:	Not Reported	Pws id:	02490002
Gwsi id:	464956114030901	Data sour:	COMBO
Wqdata:	N	Hydrograph:	N
Objectid:	488091		

K40
SSE **MT WELLS** **MTD1002985**
1/2 - 1 Mile
Lower

Pws id:	MT0002490	System nam:	MISSOULA COUNTRY CLUB
Facility n:	WELL 1	City:	MISSOULA
County:	MISSOULA		
Latitude:	46.8329		
Acitivity :	A	State assi:	WL002
Population:	210		
Service co:	2		
Gallons pe:	0		
Pump type:	Not Reported		
Pump capac:	0		
Well type:	Not Reported		
Draw down :	0		
Casing dep:	0		
Well depth:	0		
Well diame:	0		
Casing dia:	0		
Well cover:	Not Reported	Casing typ:	Not Reported
Grout dept:	0		
Static wat:	0		
Longitude:	-114.0522		

J41
ESE
1/2 - 1 Mile
Higher

MT WELLS **MTG1105054**

Mnumber:	706402		
Dnrc no:	Not Reported		
Site name:	MISSOULA COUNTRY CLUB		
Latitude:	46.8363		
Longitude:	-114.0458		
Geomethod:	MAP	Datum:	NAD27
Township:	13N	Range:	19W
Isp sect:	31		
Tract:	DC	County:	MISSOULA
Type:	WELL		
Tot dept:	103		
Pwl:	0		
Swl:	0		
Recov wl:	0		
Yield:	0		
Test type:	Not Reported	Test dur:	Not Reported
Recov tm:	0		
Drillset:	0		
Who drill:	Not Reported	Lic no:	Not Reported
Comp date:	Not Reported	Pws id:	Not Reported
Gwsi id:	465011114024501	Data sour:	USGS
Wqdata:	N	Hydrograph:	N
Objectid:	488246		

42
South
1/2 - 1 Mile
Lower

MT WELLS **MTG1104931**

Mnumber:	181267		
Dnrc no:	Not Reported		
Site name:	JOLLY RV AND SPORTS WORL		
Latitude:	46.8324		
Longitude:	-114.0579		
Geomethod:	TRS-SEC	Datum:	NAD27
Township:	12N	Range:	20W
Isp sect:	1		
Tract:	BA	County:	MISSOULA
Type:	WELL		
Tot dept:	77		
Pwl:	0		
Swl:	8		
Recov wl:	8		
Yield:	30		
Test type:	AIR	Test dur:	2.00
Recov tm:	.07999		
Drillset:	65		
Who drill:	JEROME	Lic no:	WWC002
Comp date:	Not Reported	Pws id:	Not Reported
Gwsi id:	Not Reported	Data sour:	LOG
Wqdata:	N	Hydrograph:	N
Objectid:	526337		

43
North
1/2 - 1 Mile
Higher

MT WELLS **MTD1003012**

Pws id:	MT0003877	System nam:	TRINITY BAPTIST CHURCH
Facility n:	WELL 1	City:	MISSOULA
County:	MISSOULA		
Latitude:	46.84944		
Acitivity :	A	State assi:	WL002
Population:	177		
Service co:	2		
Gallons pe:	0		
Pump type:	SUBMERSIBLE		
Pump capac:	0		
Well type:	DR		
Draw down :	0		
Casing dep:	83		
Well depth:	83		
Well diame:	0		
Casing dia:	6		
Well cover:	SAN SEAL	Casing typ:	STEEL
Grout dept:	10		
Static wat:	0		
Longitude:	-114.0539		

L44
NE
1/2 - 1 Mile
Higher

MT WELLS **MTG1105548**

Mnumber:	144652		
Dnrc no:	Not Reported		
Site name:	PHYSICIANS CENTER III * WELL #3		
Latitude:	46.8469		
Longitude:	-114.0467		
Geomethod:	TRS-SEC	Datum:	NAD27
Township:	13N	Range:	19W
Isp sect:	31		
Tract:	AB	County:	MISSOULA
Type:	WELL		
Tot dept:	112.5		
Pwl:	36.5		
Swl:	32		
Recov wl:	0		
Yield:	800		
Test type:	PUMP	Test dur:	8.00
Recov tm:	0		
Drillset:	0		
Who drill:	CAMP	Lic no:	WWC007
Comp date:	Not Reported	Pws id:	Not Reported
Gwsi id:	Not Reported	Data sour:	LOG
Wqdata:	N	Hydrograph:	N
Objectid:	405001		

L45
NE **MT WELLS** **MTG1105549**
1/2 - 1 Mile
Higher

Mnumber:	153264		
Dnrc no:	Not Reported		
Site name:	PHYSICIANS CENTER III * WELL #2		
Latitude:	46.8469		
Longitude:	-114.0467		
Geomethod:	TRS-SEC	Datum:	NAD27
Township:	13N	Range:	19W
Isp sect:	31		
Tract:	AB	County:	MISSOULA
Type:	WELL		
Tot dept:	130		
Pwl:	35.5		
Swl:	32.5		
Recov wl:	0		
Yield:	600		
Test type:	PUMP	Test dur:	2.00
Recov tm:	0		
Drillset:	0		
Who drill:	CAMP	Lic no:	WWC007
Comp date:	Not Reported	Pws id:	Not Reported
Gwsi id:	Not Reported	Data sour:	LOG
Wqdata:	N	Hydrograph:	N
Objectid:	413492		

L46
NE **MT WELLS** **MTG1105546**
1/2 - 1 Mile
Higher

Mnumber:	144647		
Dnrc no:	Not Reported		
Site name:	PHYSICIANS CENTER III * WELL #1		
Latitude:	46.8469		
Longitude:	-114.0467		
Geomethod:	TRS-SEC	Datum:	NAD27
Township:	13N	Range:	19W
Isp sect:	31		
Tract:	AB	County:	MISSOULA
Type:	WELL		
Tot dept:	100		
Pwl:	45.700001		
Swl:	32		
Recov wl:	0		
Yield:	540		
Test type:	PUMP	Test dur:	8.00
Recov tm:	0		
Drillset:	0		
Who drill:	CAMP	Lic no:	WWC007
Comp date:	Not Reported	Pws id:	Not Reported
Gwsi id:	Not Reported	Data sour:	LOG
Wqdata:	N	Hydrograph:	N
Objectid:	404996		

L47
NE
1/2 - 1 Mile
Higher

MT WELLS **MTG1105547**

Mnumber:	144650		
Dnrc no:	Not Reported		
Site name:	PHYSICIANS CENTER III * WELL #2		
Latitude:	46.8469		
Longitude:	-114.0467		
Geomethod:	TRS-SEC	Datum:	NAD27
Township:	13N	Range:	19W
Isp sect:	31		
Tract:	AB	County:	MISSOULA
Type:	WELL		
Tot dept:	100.5		
Pwl:	47.400002		
Swl:	32		
Recov wl:	0		
Yield:	700		
Test type:	PUMP	Test dur:	8.00
Recov tm:	0		
Drillset:	0		
Who drill:	CAMP	Lic no:	WWC007
Comp date:	Not Reported	Pws id:	Not Reported
Gwsi id:	Not Reported	Data sour:	LOG
Wqdata:	N	Hydrograph:	N
Objectid:	404999		

L48
NE
1/2 - 1 Mile
Higher

MT WELLS **MTG1105550**

Mnumber:	153265		
Dnrc no:	Not Reported		
Site name:	PHYSICIANS CENTER III * WELL #1		
Latitude:	46.8469		
Longitude:	-114.0467		
Geomethod:	TRS-SEC	Datum:	NAD27
Township:	13N	Range:	19W
Isp sect:	31		
Tract:	AB	County:	MISSOULA
Type:	WELL		
Tot dept:	132		
Pwl:	35.5		
Swl:	32.5		
Recov wl:	0		
Yield:	600		
Test type:	PUMP	Test dur:	2.00
Recov tm:	0		
Drillset:	0		
Who drill:	CAMP	Lic no:	WWC007
Comp date:	Not Reported	Pws id:	Not Reported
Gwsi id:	Not Reported	Data sour:	LOG
Wqdata:	N	Hydrograph:	N
Objectid:	413493		

L49
NE **MT WELLS** **MTG1105553**
1/2 - 1 Mile
Higher

Mnumber:	69335		
Dnrc no:	Not Reported		
Site name:	MISSOULA COMMUNITY HOSPITAL		
Latitude:	46.8469		
Longitude:	-114.0467		
Geomethod:	TRS-SEC	Datum:	NAD27
Township:	13N	Range:	19W
Isp sect:	31		
Tract:	AB	County:	MISSOULA
Type:	WELL		
Tot dept:	116		
Pwl:	68		
Swl:	35		
Recov wl:	0		
Yield:	300		
Test type:	AIR	Test dur:	29.00
Recov tm:	0		
Drillset:	0		
Who drill:	LIBERTY	Lic no:	WWC052
Comp date:	Not Reported	Pws id:	Not Reported
Gwsi id:	Not Reported	Data sour:	GW2
Wqdata:	N	Hydrograph:	N
Objectid:	482797		

L50
NE **MT WELLS** **MTG1105554**
1/2 - 1 Mile
Higher

Mnumber:	69336		
Dnrc no:	Not Reported		
Site name:	MISSOULA COMMUNITY HOSPITAL		
Latitude:	46.8469		
Longitude:	-114.0467		
Geomethod:	TRS-SEC	Datum:	NAD27
Township:	13N	Range:	19W
Isp sect:	31		
Tract:	AB	County:	MISSOULA
Type:	WELL		
Tot dept:	127		
Pwl:	69		
Swl:	32		
Recov wl:	0		
Yield:	300		
Test type:	AIR	Test dur:	15.00
Recov tm:	0		
Drillset:	0		
Who drill:	LIBERTY	Lic no:	WWC052
Comp date:	Not Reported	Pws id:	Not Reported
Gwsi id:	Not Reported	Data sour:	GW2
Wqdata:	N	Hydrograph:	N
Objectid:	482798		

L51
NE **MT WELLS** **MTG1105551**
1/2 - 1 Mile
Higher

Mnumber:	164394		
Dnrc no:	Not Reported		
Site name:	COMMUNITY HOSPITAL & PRODUCTION WELL		
Latitude:	46.8469		
Longitude:	-114.0467		
Geomethod:	TRS-SEC	Datum:	NAD27
Township:	13N	Range:	19W
Isp sect:	31		
Tract:	AB	County:	MISSOULA
Type:	WELL		
Tot dept:	129		
Pwl:	0		
Swl:	32.5		
Recov wl:	0		
Yield:	510		
Test type:	PUMP	Test dur:	8.00
Recov tm:	0		
Drillset:	0		
Who drill:	CAMP	Lic no:	WWC007
Comp date:	Not Reported	Pws id:	Not Reported
Gwsi id:	Not Reported	Data sour:	LOG
Wqdata:	N	Hydrograph:	N
Objectid:	424633		

L52
NE **MT WELLS** **MTG1105552**
1/2 - 1 Mile
Higher

Mnumber:	164395		
Dnrc no:	Not Reported		
Site name:	COMMUNITY HOSPITAL * RETURN WELL		
Latitude:	46.8469		
Longitude:	-114.0467		
Geomethod:	TRS-SEC	Datum:	NAD27
Township:	13N	Range:	19W
Isp sect:	31		
Tract:	AB	County:	MISSOULA
Type:	WELL		
Tot dept:	139		
Pwl:	0		
Swl:	32		
Recov wl:	0		
Yield:	510		
Test type:	PUMP	Test dur:	8.00
Recov tm:	0		
Drillset:	0		
Who drill:	CAMP	Lic no:	WWCOO7
Comp date:	Not Reported	Pws id:	Not Reported
Gwsi id:	Not Reported	Data sour:	LOG
Wqdata:	N	Hydrograph:	N
Objectid:	424634		

K53
SSE **MT WELLS** **MTG1104927**
1/2 - 1 Mile
Lower

Mnumber:	67038		
Dnrc no:	Not Reported		
Site name:	EYRES EVERETT		
Latitude:	46.8324		
Longitude:	-114.0524		
Geomethod:	TRS-SEC	Datum:	NAD27
Township:	12N	Range:	20W
Isp sect:	1		
Tract:	AB	County:	MISSOULA
Type:	WELL		
Tot dept:	92		
Pwl:	60		
Swl:	25		
Recov wl:	0		
Yield:	30		
Test type:	AIR	Test dur:	3.00
Recov tm:	0		
Drillset:	0		
Who drill:	OKEEFE	Lic no:	WWC008
Comp date:	Not Reported	Pws id:	Not Reported
Gwsi id:	Not Reported	Data sour:	GW2
Wqdata:	N	Hydrograph:	N
Objectid:	480463		

K54
SSE **MT WELLS** **MTG1104926**
1/2 - 1 Mile
Lower

Mnumber:	162232		
Dnrc no:	Not Reported		
Site name:	BANALETT LENNY		
Latitude:	46.8324		
Longitude:	-114.0524		
Geomethod:	TRS-SEC	Datum:	NAD27
Township:	12N	Range:	20W
Isp sect:	1		
Tract:	AB	County:	MISSOULA
Type:	WELL		
Tot dept:	91		
Pwl:	60		
Swl:	29.5		
Recov wl:	0		
Yield:	60		
Test type:	AIR	Test dur:	1.00
Recov tm:	0		
Drillset:	0		
Who drill:	CAMP	Lic no:	WWC007
Comp date:	Not Reported	Pws id:	Not Reported
Gwsi id:	Not Reported	Data sour:	LOG
Wqdata:	N	Hydrograph:	N
Objectid:	422508		

K55
SSE **MT WELLS** **MTG1104928**
1/2 - 1 Mile
Lower

Mnumber:	67039		
Dnrc no:	Not Reported		
Site name:	EYRE CARL N. AND BURNICE P.		
Latitude:	46.8324		
Longitude:	-114.0524		
Geomethod:	TRS-SEC	Datum:	NAD27
Township:	12N	Range:	20W
Isp sect:	1		
Tract:	AB	County:	MISSOULA
Type:	WELL		
Tot dept:	93		
Pwl:	46		
Swl:	23		
Recov wl:	0		
Yield:	70		
Test type:	AIR	Test dur:	6.00
Recov tm:	0		
Drillset:	0		
Who drill:	LIBERTY	Lic no:	WWC052
Comp date:	Not Reported	Pws id:	Not Reported
Gwsi id:	Not Reported	Data sour:	GW2
Wqdata:	N	Hydrograph:	N
Objectid:	480464		

K56
SSE **MT WELLS** **MTG1104929**
1/2 - 1 Mile
Lower

Mnumber:	177964		
Dnrc no:	Not Reported		
Site name:	HANSON ELDON		
Latitude:	46.8324		
Longitude:	-114.0524		
Geomethod:	TRS-SEC	Datum:	NAD27
Township:	12N	Range:	20W
Isp sect:	1		
Tract:	AB	County:	MISSOULA
Type:	WELL		
Tot dept:	98		
Pwl:	0		
Swl:	24		
Recov wl:	24		
Yield:	30		
Test type:	AIR	Test dur:	1.00
Recov tm:	0		
Drillset:	82		
Who drill:	CAMP	Lic no:	WWC007
Comp date:	Not Reported	Pws id:	Not Reported
Gwsi id:	Not Reported	Data sour:	LOG
Wqdata:	N	Hydrograph:	N
Objectid:	523086		

57
SSE **MT WELLS** **MTG1104957**
1/2 - 1 Mile
Lower

Mnumber:	67037		
Dnrc no:	Not Reported		
Site name:	MISSOULA COUNTY WQD WELL U122001A		
Latitude:	46.8329		
Longitude:	-114.0504		
Geomethod:	TRS-SEC	Datum:	NAD27
Township:	12N	Range:	20W
Isp sect:	1		
Tract:	ABAD	County:	MISSOULA
Type:	WELL		
Tot dept:	38		
Pwl:	0		
Swl:	27		
Recov wl:	0		
Yield:	0		
Test type:	Not Reported	Test dur:	Not Reported
Recov tm:	0		
Drillset:	0		
Who drill:	CAMP	Lic no:	WWC007
Comp date:	Not Reported	Pws id:	Not Reported
Gwsi id:	Not Reported	Data sour:	LOG
Wqdata:	N	Hydrograph:	Y
Objectid:	480462		

58
SSE **FED USGS** **USGS3095429**
1/2 - 1 Mile
Lower

Agency cd:	USGS	Site no:	464956114030901
Site name:	12N20W01AB 01		
Latitude:	464956		
Longitude:	1140309	Dec lat:	46.83214556
Dec lon:	-114.0534442	Coor meth:	M
Coor accr:	F	Latlong datum:	NAD27
Dec latlong datum:	NAD83	District:	30
State:	30	County:	063
Country:	US	Land net:	Not Reported
Location map:	Not Reported	Map scale:	Not Reported
Altitude:	3155.0	Altitude method:	L
Altitude accuracy:	.1	Altitude datum:	NGVD29
Hydrologic:	Bitterroot. Montana. Area = 2860 sq.mi.		
Topographic:	Not Reported		
Site type:	Ground-water other than Spring	Date construction:	1950
Date inventoried:	Not Reported	Mean greenwich time offset:	MST
Local standard time flag:	Y		
Type of ground water site:	Single well, other than collector or Ranney type		
Aquifer Type:	Not Reported		
Aquifer:	Not Reported		
Well depth:	96.0	Hole depth:	Not Reported
Source of depth data:	Not Reported	Project number:	Not Reported
Real time data flag:	0	Daily flow data begin date:	0000-00-00
Daily flow data end date:	0000-00-00	Daily flow data count:	0
Peak flow data begin date:	0000-00-00	Peak flow data end date:	0000-00-00
Peak flow data count:	0	Water quality data begin date:	0000-00-00
Water quality data end date:	0000-00-00	Water quality data count:	0
Ground water data begin date:	1962-04-06	Ground water data end date:	1962-04-06
Ground water data count:	1		

Ground-water levels, Number of Measurements: 1

Date	Feet below Surface	Feet to Sealevel
1962-04-06	36.00	

59
NNE
1/2 - 1 Mile
Higher

MT WELLS **MTG1105694**

Mnumber:	69312		
Dnrc no:	C157373-00		
Site name:	TRINITY BAPTIST CHURCH		
Latitude:	46.8493		
Longitude:	-114.0517		
Geomethod:	MAP	Datum:	NAD27
Township:	13N	Range:	19W
Isp sect:	30		
Tract:	CDCD	County:	MISSOULA
Type:	WELL		
Tot dept:	83		
Pwl:	48		
Swl:	26		
Recov wl:	0		
Yield:	75		

Test type:	AIR	Test dur:	2.00
Recov tm:	0		
Drillset:	0		
Who drill:	LIBERTY	Lic no:	WWC052
Comp date:	Not Reported	Pws id:	03877002
Gwsi id:	Not Reported	Data sour:	GW2
Wqdata:	N	Hydrograph:	Y
Objectid:	482774		

60
ESE **MT WELLS** **MTG1105089**
1/2 - 1 Mile
Higher

Mnumber:	69341		
Dnrc no:	Not Reported		
Site name:	BIG SKY PIZZA INC.		
Latitude:	46.8375		
Longitude:	-114.044		
Geomethod:	TRS-SEC	Datum:	NAD27
Township:	13N	Range:	19W
Isp sect:	31		
Tract:	D	County:	MISSOULA
Type:	WELL		
Tot dept:	100		
Pwl:	46		
Swl:	35		
Recov wl:	0		
Yield:	50		
Test type:	OTHER	Test dur:	2.00
Recov tm:	0		
Drillset:	0		
Who drill:	JEROME	Lic no:	WWC249
Comp date:	Not Reported	Pws id:	Not Reported
Gwsi id:	Not Reported	Data sour:	LOG
Wqdata:	N	Hydrograph:	N
Objectid:	482803		

61
North **MT WELLS** **MTG1105805**
1/2 - 1 Mile
Lower

Mnumber:	124644		
Dnrc no:	Not Reported		
Site name:	EHLI JERRY		
Latitude:	46.8502		
Longitude:	-114.0578		
Geomethod:	TRS-SEC	Datum:	NAD27
Township:	13N	Range:	19W
Isp sect:	30		
Tract:	CC	County:	MISSOULA
Type:	WELL		
Tot dept:	60		
Pwl:	40		
Swl:	30		
Recov wl:	0		
Yield:	35		

Test type:	AIR	Test dur:	2.50
Recov tm:	0		
Drillset:	0		
Who drill:	JEROME	Lic no:	WWC249
Comp date:	Not Reported	Pws id:	Not Reported
Gwsi id:	Not Reported	Data sour:	LOG
Wqdata:	N	Hydrograph:	N
Objectid:	387313		

62
ESE **MT WELLS** **MTG1105114**
1/2 - 1 Mile
Higher

Mnumber:	157210		
Dnrc no:	Not Reported		
Site name:	MISSOULA COUNTY WQD WELL W131931D2		
Latitude:	46.8386		
Longitude:	-114.0426		
Geomethod:	NAV-GPS	Datum:	NAD27
Township:	13N	Range:	19W
Isp sect:	31		
Tract:	DDBA	County:	MISSOULA
Type:	WELL		
Tot dept:	97		
Pwl:	0		
Swl:	38		
Recov wl:	0		
Yield:	0		
Test type:	Not Reported	Test dur:	Not Reported
Recov tm:	0		
Drillset:	0		
Who drill:	WESTERN	Lic no:	Not Reported
Comp date:	Not Reported	Pws id:	Not Reported
Gwsi id:	Not Reported	Data sour:	LOG
Wqdata:	Y	Hydrograph:	Y
Objectid:	417476		

M63
NNE **MT WELLS** **MTG1105788**
1/2 - 1 Mile
Higher

Mnumber:	69289		
Dnrc no:	Not Reported		
Site name:	WOHL GLEN		
Latitude:	46.8502		
Longitude:	-114.0523		
Geomethod:	TRS-SEC	Datum:	NAD27
Township:	13N	Range:	19W
Isp sect:	30		
Tract:	CD	County:	MISSOULA
Type:	WELL		
Tot dept:	83.5		
Pwl:	60		
Swl:	32		
Recov wl:	0		
Yield:	40		

Test type:	AIR	Test dur:	2.00
Recov tm:	0		
Drillset:	0		
Who drill:	LIBERTY	Lic no:	WWC052
Comp date:	Not Reported	Pws id:	Not Reported
Gwsi id:	Not Reported	Data sour:	LOG
Wqdata:	N	Hydrograph:	N
Objectid:	482751		

64
West **MT WELLS** **MTG1105232**
1/2 - 1 Mile
Lower

Mnumber:	70256		
Dnrc no:	Not Reported		
Site name:	FORD CHUCK		
Latitude:	46.8412		
Longitude:	-114.0705		
Geomethod:	TRS-SEC	Datum:	NAD27
Township:	13N	Range:	20W
Isp sect:	36		
Tract:	Not Reported	County:	MISSOULA
Type:	WELL		
Tot dept:	50		
Pwl:	45		
Swl:	33		
Recov wl:	0		
Yield:	20		
Test type:	Not Reported	Test dur:	2.00
Recov tm:	0		
Drillset:	0		
Who drill:	RAVALLI	Lic no:	WWC357
Comp date:	Not Reported	Pws id:	Not Reported
Gwsi id:	Not Reported	Data sour:	LOG
Wqdata:	N	Hydrograph:	N
Objectid:	485253		

65
SSW **MT WELLS** **MTG1104924**
1/2 - 1 Mile
Lower

Mnumber:	189447		
Dnrc no:	Not Reported		
Site name:	MCCUE MANAGEMENT LLP		
Latitude:	46.8324		
Longitude:	-114.0633		
Geomethod:	TRS-SEC	Datum:	NAD27
Township:	12N	Range:	20W
Isp sect:	1		
Tract:	BB	County:	MISSOULA
Type:	WELL		
Tot dept:	90		
Pwl:	0		
Swl:	19		
Recov wl:	19		
Yield:	30		

Test type:	AIR	Test dur:	2.00
Recov tm:	.02999		
Drillset:	80		
Who drill:	JEROME'S	Lic no:	WWC600
Comp date:	Not Reported	Pws id:	Not Reported
Gwsi id:	Not Reported	Data sour:	LOG
Wqdata:	N	Hydrograph:	N
Objectid:	535368		

N66
North **MT WELLS** **MTD1003015**
1/2 - 1 Mile
Higher

Pws id:	MT0003710	System nam:	AMITY HOA
Facility n:	WELL 2 04-25-1978 E	City:	MISSOULA
County:	MISSOULA		
Latitude:	46.8509		
Acitivity :	A	State assi:	WL003
Population:	75		
Service co:	18		
Gallons pe:	75		
Pump type:	3 HP		
Pump capac:	45		
Well type:	DR		
Draw down :	95		
Casing dep:	98		
Well depth:	98		
Well diame:	6		
Casing dia:	6		
Well cover:	SANT SEAL	Casing typ:	STEEL
Grout dept:	20		
Static wat:	28		
Longitude:	-114.0548		

O67
WNW **MT WELLS** **MTD1003004**
1/2 - 1 Mile
Lower

Pws id:	MT0003505	System nam:	MISSOULA CO HIGH SCHOOL VO AG
Facility n:	WELL 1 1986	City:	MISSOULA
County:	MISSOULA		
Latitude:	46.8457		
Acitivity :	A	State assi:	WL002
Population:	105		
Service co:	4		
Gallons pe:	100		
Pump type:	Not Reported		
Pump capac:	100		
Well type:	DR		
Draw down :	95		
Casing dep:	136		
Well depth:	139		
Well diame:	6		
Casing dia:	6		

Well cover:	SANT SEAL	Casing typ:	STEEL
Grout dept:	20		
Static wat:	25		
Longitude:	-114.0692		

O68
WNW
1/2 - 1 Mile
Lower

MT WELLS **MTG1105480**

Mnumber:	70261		
Dnrc no:	C063622-00		
Site name:	MISSOULA COUNTY HIGH SCHOOL VO-AG		
Latitude:	46.8457		
Longitude:	-114.0692		
Geomethod:	MAP	Datum:	NAD27
Township:	13N	Range:	20W
Isp sect:	36		
Tract:	ABCC	County:	MISSOULA
Type:	WELL		
Tot dept:	139		
Pwl:	120		
Swl:	25		
Recov wl:	0		
Yield:	100		
Test type:	AIR	Test dur:	1.00
Recov tm:	0		
Drillset:	0		
Who drill:	CAMP	Lic no:	WWC007
Comp date:	Not Reported	Pws id:	03505002
Gwsi id:	Not Reported	Data sour:	LOG
Wqdata:	N	Hydrograph:	N
Objectid:	544275		

N69
North
1/2 - 1 Mile
Higher

MT WELLS **MTD1003016**

Pws id:	MT0003710	System nam:	AMITY HOA
Facility n:	WELL 1 04-27-1978 W	City:	MISSOULA
County:	MISSOULA		
Latitude:	46.8509		
Acitivity :	A	State assi:	WL002
Population:	75		
Service co:	18		
Gallons pe:	75		
Pump type:	3 HP		
Pump capac:	45		
Well type:	DR		
Draw down :	95		
Casing dep:	98		
Well depth:	98		
Well diame:	6		
Casing dia:	6		

Well cover:	SANT SEAL	Casing typ:	STEEL
Grout dept:	20		
Static wat:	28		
Longitude:	-114.0541		

P70
NNW **MT WELLS** **MTG1105765**
1/2 - 1 Mile
Lower

Mnumber:	69990		
Dnrc no:	Not Reported		
Site name:	HURT RAY		
Latitude:	46.8502		
Longitude:	-114.0625		
Geomethod:	TRS-SEC	Datum:	NAD27
Township:	13N	Range:	20W
Isp sect:	25		
Tract:	DD	County:	MISSOULA
Type:	WELL		
Tot dept:	67		
Pwl:	26		
Swl:	21		
Recov wl:	0		
Yield:	100		
Test type:	AIR COMP	Test dur:	1.00
Recov tm:	0		
Drillset:	0		
Who drill:	CAMP	Lic no:	WWC007
Comp date:	Not Reported	Pws id:	Not Reported
Gwsi id:	Not Reported	Data sour:	LOG
Wqdata:	N	Hydrograph:	N
Objectid:	483486		

P71
NNW **MT WELLS** **MTG1105766**
1/2 - 1 Mile
Lower

Mnumber:	69991		
Dnrc no:	10762		
Site name:	GOSS BOB		
Latitude:	46.8502		
Longitude:	-114.0625		
Geomethod:	TRS-SEC	Datum:	NAD27
Township:	13N	Range:	20W
Isp sect:	25		
Tract:	DD	County:	MISSOULA
Type:	WELL		
Tot dept:	54		
Pwl:	18		
Swl:	18		
Recov wl:	0		
Yield:	60		

Test type:	AIR LIFT	Test dur:	1.50
Recov tm:	0		
Drillset:	0		
Who drill:	MAGSTADT	Lic no:	WWC227
Comp date:	Not Reported	Pws id:	Not Reported
Gwsi id:	Not Reported	Data sour:	LOG
Wqdata:	N	Hydrograph:	N
Objectid:	483487		

P72
NNW **MT WELLS** **MTG1105764**
1/2 - 1 Mile
Lower

Mnumber:	69989		
Dnrc no:	Not Reported		
Site name:	EDER ERVIN		
Latitude:	46.8502		
Longitude:	-114.0625		
Geomethod:	TRS-SEC	Datum:	NAD27
Township:	13N	Range:	20W
Isp sect:	25		
Tract:	DD	County:	MISSOULA
Type:	WELL		
Tot dept:	63		
Pwl:	60		
Swl:	25		
Recov wl:	0		
Yield:	20		
Test type:	BAILER	Test dur:	4.00
Recov tm:	0		
Drillset:	0		
Who drill:	KRAUSE	Lic no:	WWC193
Comp date:	Not Reported	Pws id:	Not Reported
Gwsi id:	Not Reported	Data sour:	LOG
Wqdata:	N	Hydrograph:	N
Objectid:	483484		

P73
NNW **MT WELLS** **MTG1105762**
1/2 - 1 Mile
Lower

Mnumber:	153273		
Dnrc no:	Not Reported		
Site name:	KERN RICK		
Latitude:	46.8502		
Longitude:	-114.0625		
Geomethod:	TRS-SEC	Datum:	NAD27
Township:	13N	Range:	20W
Isp sect:	25		
Tract:	DD	County:	MISSOULA
Type:	WELL		
Tot dept:	79		
Pwl:	50		
Swl:	31		
Recov wl:	0		
Yield:	75		

Test type:	AIR	Test dur:	1.00
Recov tm:	0		
Drillset:	0		
Who drill:	CAMP	Lic no:	WWC007
Comp date:	Not Reported	Pws id:	Not Reported
Gwsi id:	Not Reported	Data sour:	LOG
Wqdata:	N	Hydrograph:	N
Objectid:	413502		

P74
NNW **MT WELLS** **MTG1105763**
1/2 - 1 Mile
Lower

Mnumber:	167757		
Dnrc no:	Not Reported		
Site name:	SENTMAN MAY		
Latitude:	46.8502		
Longitude:	-114.0625		
Geomethod:	TRS-SEC	Datum:	NAD27
Township:	13N	Range:	20W
Isp sect:	25		
Tract:	DD	County:	MISSOULA
Type:	WELL		
Tot dept:	60		
Pwl:	35		
Swl:	0		
Recov wl:	0		
Yield:	30		
Test type:	AIR	Test dur:	0.07
Recov tm:	0		
Drillset:	0		
Who drill:	JEROME	Lic no:	WWC002
Comp date:	Not Reported	Pws id:	Not Reported
Gwsi id:	Not Reported	Data sour:	LOG
Wqdata:	N	Hydrograph:	N
Objectid:	427956		

P75
NNW **MT WELLS** **MTG1105770**
1/2 - 1 Mile
Lower

Mnumber:	69995		
Dnrc no:	Not Reported		
Site name:	DIDDEL JOHN H.		
Latitude:	46.8502		
Longitude:	-114.0625		
Geomethod:	TRS-SEC	Datum:	NAD27
Township:	13N	Range:	20W
Isp sect:	25		
Tract:	DD	County:	MISSOULA
Type:	WELL		
Tot dept:	59		
Pwl:	50		
Swl:	23		
Recov wl:	0		
Yield:	100		

Test type:	AIR	Test dur:	3.00
Recov tm:	0		
Drillset:	0		
Who drill:	RAVALLI	Lic no:	WWC443
Comp date:	Not Reported	Pws id:	Not Reported
Gwsi id:	Not Reported	Data sour:	LOG
Wqdata:	N	Hydrograph:	N
Objectid:	483491		

P76
NNW **MT WELLS** **MTG1105771**
1/2 - 1 Mile
Lower

Mnumber:	173218		
Dnrc no:	Not Reported		
Site name:	FROEHLICH DICK		
Latitude:	46.8502		
Longitude:	-114.0625		
Geomethod:	TRS-SEC	Datum:	NAD27
Township:	13N	Range:	20W
Isp sect:	25		
Tract:	DD	County:	MISSOULA
Type:	WELL		
Tot dept:	79		
Pwl:	65		
Swl:	31		
Recov wl:	31		
Yield:	70		
Test type:	AIR	Test dur:	1.00
Recov tm:	0		
Drillset:	0		
Who drill:	CAMP	Lic no:	WWC007
Comp date:	Not Reported	Pws id:	Not Reported
Gwsi id:	Not Reported	Data sour:	Not Reported
Wqdata:	N	Hydrograph:	N
Objectid:	519897		

P77
NNW **MT WELLS** **MTG1105769**
1/2 - 1 Mile
Lower

Mnumber:	69994		
Dnrc no:	Not Reported		
Site name:	SENTMAN WILLIAM & MARY		
Latitude:	46.8502		
Longitude:	-114.0625		
Geomethod:	TRS-SEC	Datum:	NAD27
Township:	13N	Range:	20W
Isp sect:	25		
Tract:	DD	County:	MISSOULA
Type:	WELL		
Tot dept:	64		
Pwl:	0		
Swl:	23		
Recov wl:	0		
Yield:	8		

Test type:	Not Reported	Test dur:	Not Reported
Recov tm:	0		
Drillset:	0		
Who drill:	Not Reported	Lic no:	Not Reported
Comp date:	Not Reported	Pws id:	Not Reported
Gwsi id:	Not Reported	Data sour:	GW4
Wqdata:	N	Hydrograph:	N
Objectid:	483490		

P78
NNW **MT WELLS** **MTG1105767**
1/2 - 1 Mile
Lower

Mnumber:	69992		
Dnrc no:	Not Reported		
Site name:	HITCHCOCK GERALD W		
Latitude:	46.8502		
Longitude:	-114.0625		
Geomethod:	TRS-SEC	Datum:	NAD27
Township:	13N	Range:	20W
Isp sect:	25		
Tract:	DD	County:	MISSOULA
Type:	WELL		
Tot dept:	76		
Pwl:	0		
Swl:	30		
Recov wl:	0		
Yield:	45		
Test type:	Not Reported	Test dur:	Not Reported
Recov tm:	0		
Drillset:	0		
Who drill:	Not Reported	Lic no:	Not Reported
Comp date:	Not Reported	Pws id:	Not Reported
Gwsi id:	Not Reported	Data sour:	GW4
Wqdata:	N	Hydrograph:	N
Objectid:	483488		

P79
NNW **MT WELLS** **MTG1105768**
1/2 - 1 Mile
Lower

Mnumber:	69993		
Dnrc no:	Not Reported		
Site name:	MILLER D.W.		
Latitude:	46.8502		
Longitude:	-114.0625		
Geomethod:	TRS-SEC	Datum:	NAD27
Township:	13N	Range:	20W
Isp sect:	25		
Tract:	DD	County:	MISSOULA
Type:	WELL		
Tot dept:	85		
Pwl:	50		
Swl:	24		
Recov wl:	0		
Yield:	34		

Test type:	BAILER	Test dur:	4.00
Recov tm:	0		
Drillset:	0		
Who drill:	FARRELL	Lic no:	WWC014
Comp date:	Not Reported	Pws id:	Not Reported
Gwsi id:	Not Reported	Data sour:	LOG
Wqdata:	N	Hydrograph:	N
Objectid:	483489		

Q80
SSE
1/2 - 1 Mile
Lower

FED USGS **USGS3095426**

Agency cd:	USGS	Site no:	464952114030502
Site name:	12N20W02ABC 02		
Latitude:	464952		
Longitude:	1140305	Dec lat:	46.8310344
Dec lon:	-114.0523328	Coor meth:	M
Coor accr:	F	Latlong datum:	NAD27
Dec latlong datum:	NAD83	District:	30
State:	30	County:	063
Country:	US	Land net:	Not Reported
Location map:	SOUTHWEST MISSOULA	Map scale:	24000
Altitude:	3130	Altitude method:	M
Altitude accuracy:	5	Altitude datum:	NGVD29
Hydrologic:	Bitterroot. Montana. Area = 2860 sq.mi.		
Topographic:	Valley flat		
Site type:	Ground-water other than Spring	Date construction:	1972
Date inventoried:	Not Reported	Mean greenwich time offset:	MST
Local standard time flag:	Y		
Type of ground water site:	Single well, other than collector or Ranney type		
Aquifer Type:	Not Reported		
Aquifer:	Not Reported		
Well depth:	93.0	Hole depth:	93.0
Source of depth data:	Not Reported	Project number:	8463000200
Real time data flag:	0	Daily flow data begin date:	0000-00-00
Daily flow data end date:	0000-00-00	Daily flow data count:	0
Peak flow data begin date:	0000-00-00	Peak flow data end date:	0000-00-00
Peak flow data count:	0	Water quality data begin date:	0000-00-00
Water quality data end date:	0000-00-00	Water quality data count:	0
Ground water data begin date:	1977-00-00	Ground water data end date:	1977-00-00
Ground water data count:	1		

Ground-water levels, Number of Measurements: 1

Date	Feet below Surface	Feet to Sealevel
1977	46.00	

Note: The site was being pumped.

Q81
SSE
1/2 - 1 Mile
Lower

FED USGS **USGS3095425**

Agency cd:	USGS	Site no:	464952114030501
Site name:	12N20W01ABC 01		
Latitude:	464952		
Longitude:	1140305	Dec lat:	46.8310344
Dec lon:	-114.0523328	Coor meth:	M
Coor accr:	F	Latlong datum:	NAD27
Dec latlong datum:	NAD83	District:	30
State:	30	County:	063
Country:	US	Land net:	Not Reported
Location map:	SOUTHWEST MISSOULA	Map scale:	24000
Altitude:	3130	Altitude method:	M
Altitude accuracy:	5	Altitude datum:	NGVD29
Hydrologic:	Bitterroot. Montana. Area = 2860 sq.mi.		
Topographic:	Valley flat		
Site type:	Ground-water other than Spring	Date construction:	1972
Date inventoried:	Not Reported	Mean greenwich time offset:	MST
Local standard time flag:	Y		
Type of ground water site:	Single well, other than collector or Ranney type		
Aquifer Type:	Not Reported		
Aquifer:	Not Reported		
Well depth:	92.0	Hole depth:	92.0
Source of depth data:	Not Reported	Project number:	8463000200
Real time data flag:	0	Daily flow data begin date:	0000-00-00
Daily flow data end date:	0000-00-00	Daily flow data count:	0
Peak flow data begin date:	0000-00-00	Peak flow data end date:	0000-00-00
Peak flow data count:	0	Water quality data begin date:	0000-00-00
Water quality data end date:	0000-00-00	Water quality data count:	0
Ground water data begin date:	1977-00-00	Ground water data end date:	1977-00-00
Ground water data count:	1		

Ground-water levels, Number of Measurements: 1

Date	Feet below Surface	Feet to Sealevel
1977	60.00	

Note: The site was being pumped.

R82
SSE **MT WELLS** **MTG1104898**
1/2 - 1 Mile
Lower

Mnumber:	160333		
Dnrc no:	Not Reported		
Site name:	WIERSON DONNA		
Latitude:	46.8314		
Longitude:	-114.0506		
Geomethod:	NAV-GPS	Datum:	NAD27
Township:	12N	Range:	20W
Isp sect:	1		
Tract:	ABDA	County:	MISSOULA
Type:	WELL		
Tot dept:	88		
Pwl:	60		
Swl:	31		
Recov wl:	0		
Yield:	75		

Test type:	AIR	Test dur:	1.00
Recov tm:	0		
Drillset:	0		
Who drill:	CAMP	Lic no:	WWC007
Comp date:	Not Reported	Pws id:	Not Reported
Gwsi id:	Not Reported	Data sour:	LOG
Wqdata:	N	Hydrograph:	Y
Objectid:	420620		

M83
NNE **FED USGS** **USGS3095460**
1/2 - 1 Mile
Higher

Agency cd:	USGS	Site no:	465103114030401
Site name:	13N19W30CD 01		
Latitude:	465103		
Longitude:	1140304	Dec lat:	46.85075667
Dec lon:	-114.0520553	Coor meth:	M
Coor accr:	F	Latlong datum:	NAD27
Dec latlong datum:	NAD83	District:	30
State:	30	County:	063
Country:	US	Land net:	Not Reported
Location map:	Not Reported	Map scale:	Not Reported
Altitude:	3159	Altitude method:	M
Altitude accuracy:	1	Altitude datum:	NGVD29
Hydrologic:	Bitterroot. Montana. Area = 2860 sq.mi.		
Topographic:	Not Reported		
Site type:	Ground-water other than Spring	Date construction:	Not Reported
Date inventoried:	Not Reported	Mean greenwich time offset:	MST
Local standard time flag:	Y		
Type of ground water site:	Single well, other than collector or Ranney type		
Aquifer Type:	Not Reported		
Aquifer:	Not Reported		
Well depth:	90.0	Hole depth:	Not Reported
Source of depth data:	Not Reported	Project number:	Not Reported
Real time data flag:	0	Daily flow data begin date:	0000-00-00
Daily flow data end date:	0000-00-00	Daily flow data count:	0
Peak flow data begin date:	0000-00-00	Peak flow data end date:	0000-00-00
Peak flow data count:	0	Water quality data begin date:	0000-00-00
Water quality data end date:	0000-00-00	Water quality data count:	0
Ground water data begin date:	1962-04-16	Ground water data end date:	1962-04-16
Ground water data count:	1		

Ground-water levels, Number of Measurements: 1

Date	Feet below Surface	Feet to Sealevel
1962-04-16	32.00	

84
North **MT WELLS** **MTG1105885**
1/2 - 1 Mile
Lower

Mnumber:	155629		
Dnrc no:	Not Reported		
Site name:	FISH TERRI		
Latitude:	46.8511		
Longitude:	-114.0591		
Geomethod:	TRS-SEC	Datum:	NAD27
Township:	13N	Range:	19W
Isp sect:	30		
Tract:	CCB	County:	MISSOULA
Type:	WELL		
Tot dept:	59		
Pwl:	55		
Swl:	36		
Recov wl:	0		
Yield:	100		
Test type:	AIR	Test dur:	1.00
Recov tm:	0		
Drillset:	0		
Who drill:	VALLEY	Lic no:	WWC060
Comp date:	Not Reported	Pws id:	Not Reported
Gwsi id:	Not Reported	Data sour:	LOG
Wqdata:	N	Hydrograph:	N
Objectid:	415873		

S85
SSE **FED USGS** **USGS3095428**
1/2 - 1 Mile
Higher

Agency cd:	USGS	Site no:	464956114025001
Site name:	12N20W01AA 01		
Latitude:	464956		
Longitude:	1140250	Dec lat:	46.83214556
Dec lon:	-114.048166	Coor meth:	M
Coor accr:	F	Latlong datum:	NAD27
Dec latlong datum:	NAD83	District:	30
State:	30	County:	063
Country:	US	Land net:	Not Reported
Location map:	Not Reported	Map scale:	Not Reported
Altitude:	3162	Altitude method:	M
Altitude accuracy:	1	Altitude datum:	NGVD29
Hydrologic:	Bitterroot. Montana. Area = 2860 sq.mi.		
Topographic:	Not Reported		
Site type:	Ground-water other than Spring	Date construction:	1961
Date inventoried:	Not Reported	Mean greenwich time offset:	MST
Local standard time flag:	Y		
Type of ground water site:	Single well, other than collector or Ranney type		
Aquifer Type:	Not Reported		
Aquifer:	Not Reported		
Well depth:	87.0	Hole depth:	Not Reported
Source of depth data:	Not Reported	Project number:	Not Reported
Real time data flag:	0	Daily flow data begin date:	0000-00-00
Daily flow data end date:	0000-00-00	Daily flow data count:	0
Peak flow data begin date:	0000-00-00	Peak flow data end date:	0000-00-00
Peak flow data count:	0	Water quality data begin date:	0000-00-00
Water quality data end date:	0000-00-00	Water quality data count:	0
Ground water data begin date:	1961-09-14	Ground water data end date:	1961-09-14
Ground water data count:	1		

Ground-water levels, Number of Measurements: 1

Date	Feet below Surface	Feet to Sealevel
1961-09-14	31.00	

Q86
SSE **MT WELLS** **MTG1104887**
1/2 - 1 Mile
Lower

Mnumber:	706255		
Dnrc no:	Not Reported		
Site name:	UNNAMED WELL FROM GWSI		
Latitude:	46.8311		
Longitude:	-114.0513		
Geomethod:	MAP	Datum:	NAD27
Township:	12N	Range:	20W
Isp sect:	1		
Tract:	ABC	County:	MISSOULA
Type:	WELL		
Tot dept:	92		
Pwl:	60		
Swl:	25		
Recov wl:	0		
Yield:	30		
Test type:	Not Reported	Test dur:	Not Reported
Recov tm:	0		
Drillset:	0		
Who drill:	Not Reported	Lic no:	Not Reported
Comp date:	Not Reported	Pws id:	Not Reported
Gwsi id:	464952114030501	Data sour:	USGS
Wqdata:	N	Hydrograph:	N
Objectid:	488092		

Q87
SSE **MT WELLS** **MTG1104888**
1/2 - 1 Mile
Lower

Mnumber:	706261		
Dnrc no:	Not Reported		
Site name:	UNNAMED WELL FROM GWSI		
Latitude:	46.8311		
Longitude:	-114.0513		
Geomethod:	MAP	Datum:	NAD27
Township:	12N	Range:	20W
Isp sect:	2		
Tract:	ABC	County:	MISSOULA
Type:	WELL		
Tot dept:	93		
Pwl:	46		
Swl:	23		
Recov wl:	0		
Yield:	70		

Test type:	Not Reported	Test dur:	Not Reported
Recov tm:	0		
Drillset:	0		
Who drill:	OSBORNE	Lic no:	Not Reported
Comp date:	Not Reported	Pws id:	Not Reported
Gwsi id:	464952114030502	Data sour:	USGS
Wqdata:	N	Hydrograph:	N
Objectid:	488099		

M88
NNE **MT WELLS** **MTG1105871**
1/2 - 1 Mile
Higher

Mnumber:	69193		
Dnrc no:	Not Reported		
Site name:	AMITY HOA - WELL 2		
Latitude:	46.8509		
Longitude:	-114.052		
Geomethod:	MAP	Datum:	NAD27
Township:	13N	Range:	19W
Isp sect:	30		
Tract:	CDAC	County:	MISSOULA
Type:	WELL		
Tot dept:	98		
Pwl:	95		
Swl:	28		
Recov wl:	0		
Yield:	75		
Test type:	AIR	Test dur:	1.00
Recov tm:	0		
Drillset:	0		
Who drill:	CAMP	Lic no:	WWC239
Comp date:	Not Reported	Pws id:	03710003
Gwsi id:	Not Reported	Data sour:	LOG
Wqdata:	N	Hydrograph:	N
Objectid:	482649		

M89
NNE **MT WELLS** **MTG1105872**
1/2 - 1 Mile
Higher

Mnumber:	69191		
Dnrc no:	Not Reported		
Site name:	AMITY HOA - WELL 1		
Latitude:	46.8509		
Longitude:	-114.052		
Geomethod:	MAP	Datum:	NAD27
Township:	13N	Range:	19W
Isp sect:	30		
Tract:	CDAC	County:	MISSOULA
Type:	WELL		
Tot dept:	98		
Pwl:	95		
Swl:	28		
Recov wl:	0		
Yield:	75		

Test type:	AIR	Test dur:	1.50
Recov tm:	0		
Drillset:	0		
Who drill:	CAMP	Lic no:	WWC239
Comp date:	Not Reported	Pws id:	03710002
Gwsi id:	Not Reported	Data sour:	LOG
Wqdata:	N	Hydrograph:	N
Objectid:	544941		

90
NNE **MT WELLS** **MTG1105860**
1/2 - 1 Mile
Higher

Mnumber:	706396		
Dnrc no:	Not Reported		
Site name:	HARTWIG JOHN		
Latitude:	46.8508		
Longitude:	-114.0511		
Geomethod:	MAP	Datum:	NAD27
Township:	13N	Range:	19W
Isp sect:	30		
Tract:	CD	County:	MISSOULA
Type:	WELL		
Tot dept:	90		
Pwl:	0		
Swl:	0		
Recov wl:	0		
Yield:	0		
Test type:	Not Reported	Test dur:	Not Reported
Recov tm:	0		
Drillset:	0		
Who drill:	Not Reported	Lic no:	Not Reported
Comp date:	Not Reported	Pws id:	Not Reported
Gwsi id:	465103114030401	Data sour:	USGS
Wqdata:	N	Hydrograph:	N
Objectid:	488240		

T91
SE **MT WELLS** **MTD1002986**
1/2 - 1 Mile
Higher

Pws id:	MT0000294	System nam:	MOUNTAIN WATER COMPANY
Facility n:	WELL 18 1968 GHARRETT AVE	City:	MISSOULA
County:	MISSOULA		
Latitude:	46.83365		
Acitivity :	A	State assi:	WL018
Population:	56335		
Service co:	20050		
Gallons pe:	1000		
Pump type:	100 HP		

Pump capac:	550		
Well type:	DR		
Draw down :	38		
Casing dep:	105		
Well depth:	105		
Well diame:	16		
Casing dia:	16		
Well cover:	Not Reported	Casing typ:	STEEL
Grout dept:	0		
Static wat:	30		
Longitude:	-114.04517		

T92
SE **FED USGS** **USGS3095432**
1/2 - 1 Mile
Higher

Agency cd:	USGS	Site no:	465003114023701
Site name:	12N19W06BBBB01		
Latitude:	465003		
Longitude:	1140237	Dec lat:	46.83409
Dec lon:	-114.044555	Coor meth:	M
Coor accr:	F	Latlong datum:	NAD27
Dec latlong datum:	NAD83	District:	30
State:	30	County:	063
Country:	US	Land net:	Not Reported
Location map:	SOUTHWEST MISSOULA	Map scale:	24000
Altitude:	3140	Altitude method:	M
Altitude accuracy:	5	Altitude datum:	NGVD29
Hydrologic:	Bitterroot. Montana. Area = 2860 sq.mi.		
Topographic:	Valley flat		
Site type:	Ground-water other than Spring	Date construction:	1968
Date inventoried:	Not Reported	Mean greenwich time offset:	MST
Local standard time flag:	Y		
Type of ground water site:	Single well, other than collector or Ranney type		
Aquifer Type:	Not Reported		
Aquifer:	Not Reported		
Well depth:	105	Hole depth:	105
Source of depth data:	Not Reported	Project number:	8463000200
Real time data flag:	0	Daily flow data begin date:	0000-00-00
Daily flow data end date:	0000-00-00	Daily flow data count:	0
Peak flow data begin date:	0000-00-00	Peak flow data end date:	0000-00-00
Peak flow data count:	0	Water quality data begin date:	0000-00-00
Water quality data end date:	0000-00-00	Water quality data count:	0
Ground water data begin date:	1977-00-00	Ground water data end date:	1977-00-00
Ground water data count:	1		

Ground-water levels, Number of Measurements: 1

Date	Feet below Surface	Feet to Sealevel
1977	38.00	

Note: The site was being pumped.

93
ENE **MT WELLS** **MTG1105349**
1/2 - 1 Mile
Higher

Mnumber:	187488		
Dnrc no:	Not Reported		
Site name:	LARCHMONT GOLF COURSE		
Latitude:	46.8431		
Longitude:	-114.0412		
Geomethod:	TRS-SEC	Datum:	NAD27
Township:	13N	Range:	19W
Isp sect:	31		
Tract:	AD	County:	MISSOULA
Type:	WELL		
Tot dept:	120		
Pwl:	0		
Swl:	35		
Recov wl:	35		
Yield:	200		
Test type:	AIR	Test dur:	3.00
Recov tm:	.02999		
Drillset:	110		
Who drill:	JEROME	Lic no:	WWC600
Comp date:	Not Reported	Pws id:	Not Reported
Gwsi id:	Not Reported	Data sour:	LOG
Wqdata:	N	Hydrograph:	N
Objectid:	532496		

S94
SE **MT WELLS** **MTG1104930**
1/2 - 1 Mile
Higher

Mnumber:	123181		
Dnrc no:	Not Reported		
Site name:	MISSOULA SOUTHERN BAPTISTS CHURCH		
Latitude:	46.8324		
Longitude:	-114.047		
Geomethod:	TRS-SEC	Datum:	NAD27
Township:	12N	Range:	20W
Isp sect:	1		
Tract:	AA	County:	MISSOULA
Type:	WELL		
Tot dept:	58		
Pwl:	50		
Swl:	30		
Recov wl:	0		
Yield:	50		
Test type:	AIR	Test dur:	1.00
Recov tm:	0		
Drillset:	0		
Who drill:	RAVALLI	Lic no:	WWC357
Comp date:	Not Reported	Pws id:	Not Reported
Gwsi id:	Not Reported	Data sour:	LOG
Wqdata:	N	Hydrograph:	N
Objectid:	385872		

S95
SE **MT WELLS** **MTG1104920**
1/2 - 1 Mile
Higher

Mnumber:	706253		
Dnrc no:	Not Reported		
Site name:	ATONEMENT CHURCH		
Latitude:	46.8322		
Longitude:	-114.0472		
Geomethod:	MAP	Datum:	NAD27
Township:	12N	Range:	20W
Isp sect:	1		
Tract:	AA	County:	MISSOULA
Type:	WELL		
Tot dept:	87		
Pwl:	0		
Swl:	0		
Recov wl:	0		
Yield:	40		
Test type:	Not Reported	Test dur:	Not Reported
Recov tm:	0		
Drillset:	0		
Who drill:	Not Reported	Lic no:	Not Reported
Comp date:	Not Reported	Pws id:	Not Reported
Gwsi id:	464956114025001	Data sour:	USGS
Wqdata:	N	Hydrograph:	N
Objectid:	488090		

T96
SE **MT WELLS** **MTG1104980**
1/2 - 1 Mile
Higher

Mnumber:	66872		
Dnrc no:	Not Reported		
Site name:	MOUNTAIN WATER COMPANY * WELL 18		
Latitude:	46.8338		
Longitude:	-114.0444		
Geomethod:	TRS-SEC	Datum:	NAD27
Township:	12N	Range:	19W
Isp sect:	6		
Tract:	BBBB	County:	MISSOULA
Type:	WELL		
Tot dept:	105		
Pwl:	38		
Swl:	31		
Recov wl:	0		
Yield:	1000		
Test type:	PUMP	Test dur:	7.50
Recov tm:	0		
Drillset:	0		
Who drill:	CAMP	Lic no:	WWC007
Comp date:	Not Reported	Pws id:	00294018
Gwsi id:	Not Reported	Data sour:	LOG
Wqdata:	N	Hydrograph:	N
Objectid:	480298		

97
NNW **MT WELLS** **MTG1105894**
1/2 - 1 Mile
Lower

Mnumber:	69996		
Dnrc no:	Not Reported		
Site name:	BENBENEK HILLARY & BARBARA		
Latitude:	46.8512		
Longitude:	-114.0612		
Geomethod:	TRS-SEC	Datum:	NAD27
Township:	13N	Range:	20W
Isp sect:	25		
Tract:	DDA	County:	MISSOULA
Type:	WELL		
Tot dept:	61		
Pwl:	32		
Swl:	30		
Recov wl:	0		
Yield:	50		
Test type:	PUMP/BAIL	Test dur:	2.00
Recov tm:	0		
Drillset:	0		
Who drill:	CKC	Lic no:	WWC185
Comp date:	Not Reported	Pws id:	Not Reported
Gwsi id:	Not Reported	Data sour:	LOG
Wqdata:	N	Hydrograph:	N
Objectid:	483492		

S98
SSE **MT WELLS** **MTG1104900**
1/2 - 1 Mile
Higher

Mnumber:	204856		
Dnrc no:	Not Reported		
Site name:	FRAZIER GARY AND LINDA		
Latitude:	46.8315		
Longitude:	-114.0483		
Geomethod:	TRS-SEC	Datum:	NAD27
Township:	12N	Range:	20W
Isp sect:	1		
Tract:	AAC	County:	MISSOULA
Type:	WELL		
Tot dept:	98		
Pwl:	0		
Swl:	32		
Recov wl:	0		
Yield:	75		
Test type:	AIR	Test dur:	1.00
Recov tm:	0		
Drillset:	80		
Who drill:	Not Reported	Lic no:	Not Reported
Comp date:	Not Reported	Pws id:	Not Reported
Gwsi id:	Not Reported	Data sour:	LOG
Wqdata:	N	Hydrograph:	N
Objectid:	552545		

R99
SSE **FED USGS** **USGS3095423**
1/2 - 1 Mile
Lower

Agency cd:	USGS	Site no:	464951114025801
Site name:	12N20W01ACA 01		
Latitude:	464951		
Longitude:	1140258	Dec lat:	46.83075667
Dec lon:	-114.05038833	Coor meth:	M
Coor accr:	U	Latlong datum:	NAD27
Dec latlong datum:	NAD83	District:	30
State:	30	County:	063
Country:	US	Land net:	Not Reported
Location map:	SOUTHWEST MISSOULA	Map scale:	24000
Altitude:	3140	Altitude method:	M
Altitude accuracy:	5	Altitude datum:	NGVD29
Hydrologic:	Bitterroot. Montana. Area = 2860 sq.mi.		
Topographic:	Valley flat		
Site type:	Ground-water other than Spring	Date construction:	1975
Date inventoried:	Not Reported	Mean greenwich time offset:	MST
Local standard time flag:	Y		
Type of ground water site:	Single well, other than collector or Ranney type		
Aquifer Type:	Not Reported		
Aquifer:	ALLUVIUM (QUATERNARY)		
Well depth:	92.0	Hole depth:	92.0
Source of depth data:	Not Reported	Project number:	8463000200
Real time data flag:	0	Daily flow data begin date:	0000-00-00
Daily flow data end date:	0000-00-00	Daily flow data count:	0
Peak flow data begin date:	0000-00-00	Peak flow data end date:	0000-00-00
Peak flow data count:	0	Water quality data begin date:	0000-00-00
Water quality data end date:	0000-00-00	Water quality data count:	0
Ground water data begin date:	1977-00-00	Ground water data end date:	1977-00-00
Ground water data count:	1		

Ground-water levels, Number of Measurements: 1

Date	Feet below Surface	Feet to Sealevel
1977	48.00	

Note: The site was being pumped.

U100
NW
1/2 - 1 Mile
Lower

MT WELLS **MTG1105704**

Mnumber:	69988		
Dnrc no:	Not Reported		
Site name:	HIGHTOWER WAYNE		
Latitude:	46.8493		
Longitude:	-114.0665		
Geomethod:	TRS-SEC	Datum:	NAD27
Township:	13N	Range:	20W
Isp sect:	25		
Tract:	DCD	County:	MISSOULA
Type:	WELL		
Tot dept:	81		
Pwl:	25		
Swl:	20		
Recov wl:	0		
Yield:	50		

Test type:	AIR COMP	Test dur:	1.00
Recov tm:	0		
Drillset:	0		
Who drill:	CAMP	Lic no:	WWC007
Comp date:	Not Reported	Pws id:	Not Reported
Gwsi id:	Not Reported	Data sour:	LOG
Wqdata:	N	Hydrograph:	N
Objectid:	483483		

U101
NW
1/2 - 1 Mile
Lower

MT WELLS **MTG1105705**

Mnumber:	187529		
Dnrc no:	Not Reported		
Site name:	OHERN DAN		
Latitude:	46.8493		
Longitude:	-114.0665		
Geomethod:	TRS-SEC	Datum:	NAD27
Township:	13N	Range:	20W
Isp sect:	25		
Tract:	DCD	County:	MISSOULA
Type:	WELL		
Tot dept:	60		
Pwl:	0		
Swl:	24		
Recov wl:	24		
Yield:	30		
Test type:	AIR	Test dur:	3.00
Recov tm:	.07999		
Drillset:	45		
Who drill:	JEROME	Lic no:	WWC600
Comp date:	Not Reported	Pws id:	Not Reported
Gwsi id:	Not Reported	Data sour:	LOG
Wqdata:	N	Hydrograph:	N
Objectid:	532535		

V102
SSE
1/2 - 1 Mile
Higher

FED USGS **USGS3095424**

Agency cd:	USGS	Site no:	464952114025401
Site name:	12N20W01AAC 01		
Latitude:	464952		
Longitude:	1140254	Dec lat:	46.8310344
Dec lon:	-114.0492772	Coor meth:	M
Coor accr:	T	Latlong datum:	NAD27
Dec latlong datum:	NAD83	District:	30
State:	30	County:	063
Country:	US	Land net:	Not Reported
Location map:	SOUTHWEST MISSOULA	Map scale:	24000
Altitude:	3152	Altitude method:	M
Altitude accuracy:	5	Altitude datum:	NGVD29
Hydrologic:	Bitterroot. Montana. Area = 2860 sq.mi.		
Topographic:	Valley flat		
Site type:	Ground-water other than Spring	Date construction:	1916
Date inventoried:	Not Reported	Mean greenwich time offset:	MST

Local standard time flag:	Y		
Type of ground water site:	Single well, other than collector or Ranney type		
Aquifer Type:	Not Reported		
Aquifer:	Not Reported		
Well depth:	Not Reported	Hole depth:	32.0
Source of depth data:	Not Reported	Project number:	8463000200
Real time data flag:	0	Daily flow data begin date:	0000-00-00
Daily flow data end date:	0000-00-00	Daily flow data count:	0
Peak flow data begin date:	0000-00-00	Peak flow data end date:	0000-00-00
Peak flow data count:	0	Water quality data begin date:	0000-00-00
Water quality data end date:	0000-00-00	Water quality data count:	0
Ground water data begin date:	1977-00-00	Ground water data end date:	1977-00-00
Ground water data count:	1		

Ground-water levels, Number of Measurements: 1

Date	Feet below Surface	Feet to Sealevel
1977	25.00	

103
SE
1/2 - 1 Mile
Higher

FED USGS **USGS3095433**

Agency cd:	USGS	Site no:	465005114023101
Site name:	12N19W06BBBA01		
Latitude:	465005		
Longitude:	1140231	Dec lat:	46.83464556
Dec lon:	-114.0428883	Coor meth:	M
Coor accr:	F	Latlong datum:	NAD27
Dec latlong datum:	NAD83	District:	30
State:	30	County:	063
Country:	US	Land net:	Not Reported
Location map:	SOUTHWEST MISSOULA	Map scale:	24000
Altitude:	3140	Altitude method:	M
Altitude accuracy:	5	Altitude datum:	NGVD29
Hydrologic:	Bitterroot. Montana. Area = 2860 sq.mi.		
Topographic:	Valley flat		
Site type:	Ground-water other than Spring	Date construction:	1972
Date inventoried:	Not Reported	Mean greenwich time offset:	MST
Local standard time flag:	Y		
Type of ground water site:	Single well, other than collector or Ranney type		
Aquifer Type:	Not Reported		
Aquifer:	Not Reported		
Well depth:	76.0	Hole depth:	76.0
Source of depth data:	Not Reported	Project number:	8463000200
Real time data flag:	0	Daily flow data begin date:	0000-00-00
Daily flow data end date:	0000-00-00	Daily flow data count:	0
Peak flow data begin date:	0000-00-00	Peak flow data end date:	0000-00-00
Peak flow data count:	0	Water quality data begin date:	0000-00-00
Water quality data end date:	0000-00-00	Water quality data count:	0
Ground water data begin date:	1977-00-00	Ground water data end date:	1977-00-00
Ground water data count:	1		

Ground-water levels, Number of Measurements: 1

Date	Feet below Surface	Feet to Sealevel
1977	38.00	

Note: The site was being pumped.

U104
NW
1/2 - 1 Mile
Lower

FED USGS **USGS3095455**

Agency cd:	USGS	Site no:	465058114035801
Site name:	13N20W25CDD 01		
Latitude:	465058		
Longitude:	1140358	Dec lat:	46.84936778
Dec lon:	-114.0670556	Coor meth:	M
Coor accr:	T	Latlong datum:	NAD27
Dec latlong datum:	NAD83	District:	30
State:	30	County:	063
Country:	US	Land net:	Not Reported
Location map:	SOUTHWEST MISSOULA	Map scale:	24000
Altitude:	3140	Altitude method:	M
Altitude accuracy:	20	Altitude datum:	NGVD29
Hydrologic:	Middle Clark Fork. Montana. Area = 1970 sq.mi.		
Topographic:	Valley flat		
Site type:	Ground-water other than Spring	Date construction:	1953
Date inventoried:	Not Reported	Mean greenwich time offset:	MST
Local standard time flag:	Y		
Type of ground water site:	Single well, other than collector or Ranney type		
Aquifer Type:	Not Reported		
Aquifer:	ALLUVIUM (QUATERNARY)		
Well depth:	70.0	Hole depth:	70.0
Source of depth data:	Not Reported	Project number:	8463000200
Real time data flag:	0	Daily flow data begin date:	0000-00-00
Daily flow data end date:	0000-00-00	Daily flow data count:	0
Peak flow data begin date:	0000-00-00	Peak flow data end date:	0000-00-00
Peak flow data count:	0	Water quality data begin date:	1978-07-25
Water quality data end date:	1978-07-25	Water quality data count:	1
Ground water data begin date:	0000-00-00	Ground water data end date:	0000-00-00
Ground water data count:	0		

Ground-water levels, Number of Measurements: 0

W105
North
1/2 - 1 Mile
Higher

MT WELLS **MTG1105960**

Mnumber:	69285		
Dnrc no:	Not Reported		
Site name:	HERBENSON HAROLD		
Latitude:	46.8521		
Longitude:	-114.055		
Geomethod:	TRS-SEC	Datum:	NAD27
Township:	13N	Range:	19W

Isp sect:	30		
Tract:	C	County:	MISSOULA
Type:	WELL		
Tot dept:	67		
Pwl:	29		
Swl:	26		
Recov wl:	0		
Yield:	80		
Test type:	AIR/BAIL	Test dur:	2.00
Recov tm:	0		
Drillset:	0		
Who drill:	WESTERN	Lic no:	WWC238
Comp date:	Not Reported	Pws id:	Not Reported
Gwsi id:	Not Reported	Data sour:	LOG
Wqdata:	N	Hydrograph:	N
Objectid:	482747		

W106
North **MT WELLS** **MTG1105959**
1/2 - 1 Mile
Higher

Mnumber:	69284		
Dnrc no:	14400		
Site name:	HAZEN MARILYN		
Latitude:	46.8521		
Longitude:	-114.055		
Geomethod:	TRS-SEC	Datum:	NAD27
Township:	13N	Range:	19W
Isp sect:	30		
Tract:	C	County:	MISSOULA
Type:	WELL		
Tot dept:	50		
Pwl:	40		
Swl:	30		
Recov wl:	0		
Yield:	30		
Test type:	AIR	Test dur:	1.00
Recov tm:	0		
Drillset:	0		
Who drill:	JEROME & OKEEFE	Lic no:	WWC249
Comp date:	Not Reported	Pws id:	Not Reported
Gwsi id:	Not Reported	Data sour:	LOG
Wqdata:	N	Hydrograph:	N
Objectid:	482746		

V107
SSE **MT WELLS** **MTG1104867**
1/2 - 1 Mile
Higher

Mnumber:	67129		
Dnrc no:	Not Reported		
Site name:	COLE JAMES H. & LOIS D. * WELL #1		
Latitude:	46.8306		
Longitude:	-114.0497		
Geomethod:	TRS-SEC	Datum:	NAD27
Township:	12N	Range:	20W

Isp sect:	1		
Tract:	A	County:	MISSOULA
Type:	WELL		
Tot dept:	79		
Pwl:	0		
Swl:	0		
Recov wl:	0		
Yield:	450		
Test type:	Not Reported	Test dur:	Not Reported
Recov tm:	0		
Drillset:	0		
Who drill:	Not Reported	Lic no:	Not Reported
Comp date:	Not Reported	Pws id:	Not Reported
Gwsi id:	Not Reported	Data sour:	GW4
Wqdata:	N	Hydrograph:	N
Objectid:	480549		

V108
SSE **MT WELLS** **MTG1104866**
1/2 - 1 Mile
Higher

Mnumber:	67036		
Dnrc no:	19383		
Site name:	OWENS EARL		
Latitude:	46.8306		
Longitude:	-114.0497		
Geomethod:	TRS-SEC	Datum:	NAD27
Township:	12N	Range:	20W
Isp sect:	1		
Tract:	A	County:	MISSOULA
Type:	WELL		
Tot dept:	115		
Pwl:	110		
Swl:	74		
Recov wl:	0		
Yield:	25		
Test type:	AIR	Test dur:	2.00
Recov tm:	0		
Drillset:	0		
Who drill:	CAMP	Lic no:	WWC239
Comp date:	Not Reported	Pws id:	Not Reported
Gwsi id:	Not Reported	Data sour:	LOG
Wqdata:	N	Hydrograph:	N
Objectid:	480461		

V109
SSE **MT WELLS** **MTG1104869**
1/2 - 1 Mile
Higher

Mnumber:	67128		
Dnrc no:	Not Reported		
Site name:	COLE J & MORRISON W		
Latitude:	46.8306		
Longitude:	-114.0497		
Geomethod:	TRS-SEC	Datum:	NAD27
Township:	12N	Range:	20W

Isp sect:	1		
Tract:	A	County:	MISSOULA
Type:	WELL		
Tot dept:	100		
Pwl:	0		
Swl:	0		
Recov wl:	0		
Yield:	8		
Test type:	Not Reported	Test dur:	Not Reported
Recov tm:	0		
Drillset:	0		
Who drill:	Not Reported	Lic no:	Not Reported
Comp date:	Not Reported	Pws id:	Not Reported
Gwsi id:	Not Reported	Data sour:	GW4
Wqdata:	N	Hydrograph:	N
Objectid:	558165		

V110
SSE **MT WELLS** **MTG1104868**
1/2 - 1 Mile
Higher

Mnumber:	67130		
Dnrc no:	Not Reported		
Site name:	COLE JAMES H. & LOIS D. * WELL #2		
Latitude:	46.8306		
Longitude:	-114.0497		
Geomethod:	TRS-SEC	Datum:	NAD27
Township:	12N	Range:	20W
Isp sect:	1		
Tract:	A	County:	MISSOULA
Type:	WELL		
Tot dept:	30		
Pwl:	0		
Swl:	0		
Recov wl:	0		
Yield:	450		
Test type:	Not Reported	Test dur:	Not Reported
Recov tm:	0		
Drillset:	0		
Who drill:	Not Reported	Lic no:	Not Reported
Comp date:	Not Reported	Pws id:	Not Reported
Gwsi id:	Not Reported	Data sour:	GW4
Wqdata:	N	Hydrograph:	N
Objectid:	480550		

X111
NE **MT WELLS** **MTG1105808**
1/2 - 1 Mile
Higher

Mnumber:	69307		
Dnrc no:	Not Reported		
Site name:	SCHAROSCH FRANK		
Latitude:	46.8502		
Longitude:	-114.0468		
Geomethod:	TRS-SEC	Datum:	NAD27
Township:	13N	Range:	19W

Isp sect:	30		
Tract:	DC	County:	MISSOULA
Type:	WELL		
Tot dept:	60		
Pwl:	40		
Swl:	30		
Recov wl:	0		
Yield:	15		
Test type:	AIR	Test dur:	1.00
Recov tm:	0		
Drillset:	0		
Who drill:	JEROME & OKEEFE	Lic no:	WWC249
Comp date:	Not Reported	Pws id:	Not Reported
Gwsi id:	Not Reported	Data sour:	LOG
Wqdata:	N	Hydrograph:	N
Objectid:	482768		

X112
NE **MT WELLS** **MTG1105807**
1/2 - 1 Mile
Higher

Mnumber:	69306		
Dnrc no:	Not Reported		
Site name:	SMITH HARRY & MARGARET		
Latitude:	46.8502		
Longitude:	-114.0468		
Geomethod:	TRS-SEC	Datum:	NAD27
Township:	13N	Range:	19W
Isp sect:	30		
Tract:	DC	County:	MISSOULA
Type:	WELL		
Tot dept:	65		
Pwl:	0		
Swl:	0		
Recov wl:	0		
Yield:	75		
Test type:	Not Reported	Test dur:	Not Reported
Recov tm:	0		
Drillset:	0		
Who drill:	Not Reported	Lic no:	Not Reported
Comp date:	Not Reported	Pws id:	Not Reported
Gwsi id:	Not Reported	Data sour:	GW4
Wqdata:	N	Hydrograph:	N
Objectid:	482767		

X113
NE **MT WELLS** **MTG1105809**
1/2 - 1 Mile
Higher

Mnumber:	196349		
Dnrc no:	Not Reported		
Site name:	KLEINKOFF KENT		
Latitude:	46.8502		
Longitude:	-114.0468		
Geomethod:	TRS-SEC	Datum:	NAD27
Township:	13N	Range:	19W

Isp sect:	30		
Tract:	DC	County:	MISSOULA
Type:	WELL		
Tot dept:	67		
Pwl:	0		
Swl:	24		
Recov wl:	24		
Yield:	30		
Test type:	AIR	Test dur:	2.00
Recov tm:	.07999		
Drillset:	55		
Who drill:	JEROMES	Lic no:	WWC600
Comp date:	Not Reported	Pws id:	Not Reported
Gwsi id:	Not Reported	Data sour:	LOG
Wqdata:	N	Hydrograph:	N
Objectid:	543768		

X114
NE **MT WELLS** **MTG1105811**
1/2 - 1 Mile
Higher

Mnumber:	69305		
Dnrc no:	Not Reported		
Site name:	KNUCHEL NEVIN		
Latitude:	46.8502		
Longitude:	-114.0468		
Geomethod:	TRS-SEC	Datum:	NAD27
Township:	13N	Range:	19W
Isp sect:	30		
Tract:	DC	County:	MISSOULA
Type:	WELL		
Tot dept:	0		
Pwl:	0		
Swl:	80		
Recov wl:	0		
Yield:	0		
Test type:	Not Reported	Test dur:	Not Reported
Recov tm:	0		
Drillset:	0		
Who drill:	Not Reported	Lic no:	Not Reported
Comp date:	Not Reported	Pws id:	Not Reported
Gwsi id:	Not Reported	Data sour:	GW4
Wqdata:	N	Hydrograph:	N
Objectid:	552585		

X115
NE **MT WELLS** **MTG1105810**
1/2 - 1 Mile
Higher

Mnumber:	199011		
Dnrc no:	Not Reported		
Site name:	THOMPSON JACK		
Latitude:	46.8502		
Longitude:	-114.0468		
Geomethod:	TRS-SEC	Datum:	NAD27
Township:	13N	Range:	19W

Isp sect:	30		
Tract:	DC	County:	MISSOULA
Type:	WELL		
Tot dept:	58		
Pwl:	0		
Swl:	20		
Recov wl:	0		
Yield:	50		
Test type:	AIR	Test dur:	1.00
Recov tm:	0		
Drillset:	40		
Who drill:	CAMP	Lic no:	WWC007
Comp date:	Not Reported	Pws id:	Not Reported
Gwsi id:	Not Reported	Data sour:	LOG
Wqdata:	N	Hydrograph:	N
Objectid:	546694		

T116
SE **FED USGS** **USGS3095431**
1/2 - 1 Mile
Higher

Agency cd:	USGS	Site no:	465000114023501
Site name:	12N19W06BB 01		
Latitude:	465000		
Longitude:	1140235	Dec lat:	46.83325667
Dec lon:	-114.0439994	Coor meth:	M
Coor accr:	M	Latlong datum:	NAD27
Dec latlong datum:	NAD83	District:	30
State:	30	County:	063
Country:	US	Land net:	Not Reported
Location map:	SOUTHWEST MISSOULA	Map scale:	24000
Altitude:	3140	Altitude method:	M
Altitude accuracy:	5	Altitude datum:	NGVD29
Hydrologic:	Bitterroot. Montana. Area = 2860 sq.mi.		
Topographic:	Valley flat		
Site type:	Ground-water other than Spring	Date construction:	1975
Date inventoried:	Not Reported	Mean greenwich time offset:	MST
Local standard time flag:	Y		
Type of ground water site:	Single well, other than collector or Ranney type		
Aquifer Type:	Not Reported		
Aquifer:	Not Reported		
Well depth:	82.0	Hole depth:	82.0
Source of depth data:	Not Reported	Project number:	8463000200
Real time data flag:	0	Daily flow data begin date:	0000-00-00
Daily flow data end date:	0000-00-00	Daily flow data count:	0
Peak flow data begin date:	0000-00-00	Peak flow data end date:	0000-00-00
Peak flow data count:	0	Water quality data begin date:	0000-00-00
Water quality data end date:	0000-00-00	Water quality data count:	0
Ground water data begin date:	1977-00-00	Ground water data end date:	1977-00-00
Ground water data count:	1		

Ground-water levels, Number of Measurements: 1

Date	Feet below Surface	Feet to Sealevel
1977	65.00	

Note: The site was being pumped.

Map ID Direction Distance Elevation	Database	EDR ID Number
X117 **NE** **1/2 - 1 Mile** **Higher**	**MT WELLS**	**MTD1003013**

Pws id:	MT0000829	System nam:	2727 WEST CENTRAL DUPLEXES
Facility n:	WELL 1	City:	MISSOULA
County:	MISSOULA		
Latitude:	46.8501		
Acitivity :	A	State assi:	WL002
Population:	35		
Service co:	14		
Gallons pe:	100		
Pump type:	Not Reported		
Pump capac:	0		
Well type:	Not Reported		
Draw down :	0		
Casing dep:	0		
Well depth:	80		
Well diame:	6		
Casing dia:	6		
Well cover:	Not Reported	Casing typ:	Not Reported
Grout dept:	0		
Static wat:	0		
Longitude:	-114.0465		

X118 **NE** **1/2 - 1 Mile** **Higher**	**MT WELLS**	**MTG1105743**

Mnumber:	69310		
Dnrc no:	C048380-00		
Site name:	2727 WEST CENTRAL DUPLEXES - WELL 1		
Latitude:	46.8501		
Longitude:	-114.0465		
Geomethod:	MAP	Datum:	NAD27
Township:	13N	Range:	19W
Isp sect:	30		
Tract:	DCDB	County:	MISSOULA
Type:	WELL		
Tot dept:	80		
Pwl:	40		
Swl:	33		
Recov wl:	0		
Yield:	100		
Test type:	AIR	Test dur:	2.00
Recov tm:	0		
Drillset:	0		
Who drill:	CKC	Lic no:	WWC185
Comp date:	Not Reported	Pws id:	00829002
Gwsi id:	Not Reported	Data sour:	LOG
Wqdata:	N	Hydrograph:	N
Objectid:	482772		

Map ID Direction Distance Elevation		Database	EDR ID Number
X119 **NE** **1/2 - 1 Mile** **Higher**		**MT WELLS**	**MTG1105721**

Mnumber:	171766		
Dnrc no:	Not Reported		
Site name:	TWITE DUPLEXES WELL 1		
Latitude:	46.8499		
Longitude:	-114.0461		
Geomethod:	NAV-GPS	Datum:	NAD27
Township:	13N	Range:	19W
Isp sect:	30		
Tract:	DCDB	County:	MISSOULA
Type:	WELL		
Tot dept:	251		
Pwl:	245		
Swl:	132		
Recov wl:	132		
Yield:	20		
Test type:	AIR	Test dur:	1.00
Recov tm:	1		
Drillset:	0		
Who drill:	HAGGERTY	Lic no:	WWC353
Comp date:	Not Reported	Pws id:	Not Reported
Gwsi id:	Not Reported	Data sour:	Not Reported
Wqdata:	N	Hydrograph:	N
Objectid:	430440		

---

120 **South** **1/2 - 1 Mile** **Lower**		**MT WELLS**	**MTG1104834**

Mnumber:	154071		
Dnrc no:	Not Reported		
Site name:	CROFTS TERRY		
Latitude:	46.8296		
Longitude:	-114.0538		
Geomethod:	TRS-SEC	Datum:	NAD27
Township:	12N	Range:	20W
Isp sect:	1		
Tract:	ACB	County:	MISSOULA
Type:	WELL		
Tot dept:	103		
Pwl:	103		
Swl:	32.580002		
Recov wl:	0		
Yield:	75		
Test type:	AIR	Test dur:	1.00
Recov tm:	0		
Drillset:	0		
Who drill:	LOCHNER	Lic no:	WWC062
Comp date:	Not Reported	Pws id:	Not Reported
Gwsi id:	Not Reported	Data sour:	LOG
Wqdata:	N	Hydrograph:	N
Objectid:	414315		

Map ID Direction Distance Elevation	Database	EDR ID Number
Y121 **NNW** **1/2 - 1 Mile** **Lower**	**MT WELLS**	**MTG1105888**

Mnumber:	158532		
Dnrc no:	Not Reported		
Site name:	NICKELSON RICHARD		
Latitude:	46.8512		
Longitude:	-114.0638		
Geomethod:	TRS-SEC	Datum:	NAD27
Township:	13N	Range:	20W
Isp sect:	25		
Tract:	DDB	County:	MISSOULA
Type:	WELL		
Tot dept:	134		
Pwl:	125		
Swl:	64		
Recov wl:	0		
Yield:	100		
Test type:	AIR	Test dur:	1.00
Recov tm:	0		
Drillset:	0		
Who drill:	VALLEY	Lic no:	WWC533
Comp date:	Not Reported	Pws id:	Not Reported
Gwsi id:	Not Reported	Data sour:	LOG
Wqdata:	N	Hydrograph:	N
Objectid:	418793		

Y122 **NNW** **1/2 - 1 Mile** **Lower**	**MT WELLS**	**MTG1105889**

Mnumber:	158533		
Dnrc no:	Not Reported		
Site name:	NICKELSON RICHARD		
Latitude:	46.8512		
Longitude:	-114.0638		
Geomethod:	TRS-SEC	Datum:	NAD27
Township:	13N	Range:	20W
Isp sect:	25		
Tract:	DDB	County:	MISSOULA
Type:	WELL		
Tot dept:	150		
Pwl:	140		
Swl:	62		
Recov wl:	0		
Yield:	100		
Test type:	AIR	Test dur:	1.50
Recov tm:	0		
Drillset:	0		
Who drill:	VALLEY	Lic no:	WWC533
Comp date:	Not Reported	Pws id:	Not Reported
Gwsi id:	Not Reported	Data sour:	LOG
Wqdata:	N	Hydrograph:	N
Objectid:	418794		

Map ID Direction Distance Elevation	Database	EDR ID Number
Z123 **NNE** **1/2 - 1 Mile** **Higher**	**MT WELLS**	**MTG1105881**

Mnumber:	69309		
Dnrc no:	Not Reported		
Site name:	GOLDEN JOE E.		
Latitude:	46.8511		
Longitude:	-114.0482		
Geomethod:	TRS-SEC	Datum:	NAD27
Township:	13N	Range:	19W
Isp sect:	30		
Tract:	DCB	County:	MISSOULA
Type:	WELL		
Tot dept:	80		
Pwl:	0		
Swl:	0		
Recov wl:	0		
Yield:	30		
Test type:	Not Reported	Test dur:	Not Reported
Recov tm:	0		
Drillset:	0		
Who drill:	Not Reported	Lic no:	Not Reported
Comp date:	Not Reported	Pws id:	Not Reported
Gwsi id:	Not Reported	Data sour:	GW4
Wqdata:	N	Hydrograph:	N
Objectid:	482770		

Z124 **NNE** **1/2 - 1 Mile** **Higher**	**MT WELLS**	**MTG1105882**

Mnumber:	69311		
Dnrc no:	Not Reported		
Site name:	LONG JAMES T.		
Latitude:	46.8511		
Longitude:	-114.0482		
Geomethod:	TRS-SEC	Datum:	NAD27
Township:	13N	Range:	19W
Isp sect:	30		
Tract:	DCB	County:	MISSOULA
Type:	WELL		
Tot dept:	80		
Pwl:	0		
Swl:	0		
Recov wl:	0		
Yield:	30		
Test type:	Not Reported	Test dur:	Not Reported
Recov tm:	0		
Drillset:	0		
Who drill:	Not Reported	Lic no:	Not Reported
Comp date:	Not Reported	Pws id:	Not Reported
Gwsi id:	Not Reported	Data sour:	GW4
Wqdata:	N	Hydrograph:	N
Objectid:	482773		

Map ID Direction Distance Elevation	Database	EDR ID Number
AA125 **ESE** **1/2 - 1 Mile** **Higher**	**MT WELLS**	**MTG1105020**

Mnumber:	69342		
Dnrc no:	Not Reported		
Site name:	ALSBURY DON & SHIRLEY		
Latitude:	46.8356		
Longitude:	-114.0412		
Geomethod:	TRS-SEC	Datum:	NAD27
Township:	13N	Range:	19W
Isp sect:	31		
Tract:	DD	County:	MISSOULA
Type:	WELL		
Tot dept:	68		
Pwl:	42		
Swl:	31.299999		
Recov wl:	0		
Yield:	50		
Test type:	AIR	Test dur:	2.00
Recov tm:	0		
Drillset:	0		
Who drill:	LIBERTY	Lic no:	WWC052
Comp date:	Not Reported	Pws id:	Not Reported
Gwsi id:	Not Reported	Data sour:	GW2
Wqdata:	N	Hydrograph:	N
Objectid:	482804		

AA126 **ESE** **1/2 - 1 Mile** **Higher**	**MT WELLS**	**MTG1105021**

Mnumber:	69343		
Dnrc no:	Not Reported		
Site name:	J. GARY LOUQUET LEASING		
Latitude:	46.8356		
Longitude:	-114.0412		
Geomethod:	TRS-SEC	Datum:	NAD27
Township:	13N	Range:	19W
Isp sect:	31		
Tract:	DD	County:	MISSOULA
Type:	WELL		
Tot dept:	68		
Pwl:	68		
Swl:	25.299999		
Recov wl:	0		
Yield:	200		
Test type:	AIR	Test dur:	6.00
Recov tm:	0		
Drillset:	0		
Who drill:	LIBERTY	Lic no:	WWC052
Comp date:	Not Reported	Pws id:	Not Reported
Gwsi id:	Not Reported	Data sour:	GW2
Wqdata:	N	Hydrograph:	N
Objectid:	482805		

Map ID Direction Distance Elevation		Database	EDR ID Number
AA127 **ESE** **1/2 - 1 Mile** **Higher**		**MT WELLS**	**MTG1105022**

Mnumber:	187490		
Dnrc no:	Not Reported		
Site name:	MONTANA POWER COMPANY		
Latitude:	46.8356		
Longitude:	-114.0412		
Geomethod:	TRS-SEC	Datum:	NAD27
Township:	13N	Range:	19W
Isp sect:	31		
Tract:	DD	County:	MISSOULA
Type:	WELL		
Tot dept:	150		
Pwl:	0		
Swl:	0		
Recov wl:	0		
Yield:	0		
Test type:	Not Reported	Test dur:	Not Reported
Recov tm:	0		
Drillset:	0		
Who drill:	CAMP	Lic no:	WWC007
Comp date:	Not Reported	Pws id:	Not Reported
Gwsi id:	Not Reported	Data sour:	LOG
Wqdata:	N	Hydrograph:	N
Objectid:	532499		

AB128 **WNW** **1/2 - 1 Mile** **Lower**		**MT WELLS**	**MTD1003002**

Pws id:	MT0003506	System nam:	COLLEGE OF TECHNOLOGY WEST CAMPUS
Facility n:	W HALF WELL 1	City:	MISSOULA
County:	MISSOULA		
Latitude:	46.8451		
Acitivity :	A	State assi:	WL002
Population:	140		
Service co:	1		
Gallons pe:	100		
Pump type:	Not Reported		
Pump capac:	100		
Well type:	Not Reported		
Draw down :	0		
Casing dep:	0		
Well depth:	0		
Well diame:	0		
Casing dia:	0		
Well cover:	Not Reported	Casing typ:	Not Reported
Grout dept:	0		
Static wat:	0		
Longitude:	-114.0723		

Map ID Direction Distance Elevation	Database	EDR ID Number
AB129 **WNW** **1/2 - 1 Mile** **Lower**	**MT WELLS**	**MTG1105458**

Mnumber:	70259		
Dnrc no:	C003260-00		
Site name:	U OF M COLLEGE OF TECHNOLOGY		
Latitude:	46.8451		
Longitude:	-114.0723		
Geomethod:	MAP	Datum:	NAD27
Township:	13N	Range:	20W
Isp sect:	36		
Tract:	BADC	County:	MISSOULA
Type:	WELL		
Tot dept:	57.599998		
Pwl:	27		
Swl:	22		
Recov wl:	0		
Yield:	100		
Test type:	AIR	Test dur:	3.00
Recov tm:	0		
Drillset:	0		
Who drill:	CAMP	Lic no:	WWC007
Comp date:	Not Reported	Pws id:	03506002
Gwsi id:	Not Reported	Data sour:	LOG
Wqdata:	N	Hydrograph:	N
Objectid:	544276		

V130 **SSE** **1/2 - 1 Mile** **Higher**	**MT WELLS**	**MTG1104857**

Mnumber:	67048		
Dnrc no:	C017444-00		
Site name:	FAITH BAPTIST CHURCH		
Latitude:	46.8302		
Longitude:	-114.0491		
Geomethod:	MAP	Datum:	NAD27
Township:	12N	Range:	20W
Isp sect:	1		
Tract:	ADBB	County:	MISSOULA
Type:	WELL		
Tot dept:	85.25		
Pwl:	38		
Swl:	28		
Recov wl:	0		
Yield:	100		
Test type:	AIR	Test dur:	2.00
Recov tm:	0		
Drillset:	0		
Who drill:	CAMP	Lic no:	WWC007
Comp date:	Not Reported	Pws id:	03863002
Gwsi id:	Not Reported	Data sour:	GW2
Wqdata:	N	Hydrograph:	N
Objectid:	545420		

Map ID Direction Distance Elevation	Database	EDR ID Number
131 **West** **1/2 - 1 Mile** **Lower**	**MT WELLS**	**MTG1105355**

Mnumber:	70264		
Dnrc no:	Not Reported		
Site name:	PRESTRESSED CONCRETE OF MONTANA INC		
Latitude:	46.8431		
Longitude:	-114.0732		
Geomethod:	TRS-SEC	Datum:	NAD27
Township:	13N	Range:	20W
Isp sect:	36		
Tract:	BD	County:	MISSOULA
Type:	WELL		
Tot dept:	95		
Pwl:	0		
Swl:	70		
Recov wl:	0		
Yield:	150		
Test type:	Not Reported	Test dur:	Not Reported
Recov tm:	0		
Drillset:	0		
Who drill:	Not Reported	Lic no:	Not Reported
Comp date:	Not Reported	Pws id:	Not Reported
Gwsi id:	Not Reported	Data sour:	GW4
Wqdata:	N	Hydrograph:	N
Objectid:	485316		

---

132 **SE** **1/2 - 1 Mile** **Higher**	**FED USGS**	**USGS3095430**

Agency cd:	USGS	Site no:	465000114023201
Site name:	12N19W06BBDB01		
Latitude:	465000		
Longitude:	1140232	Dec lat:	46.83325667
Dec lon:	-114.043166	Coor meth:	M
Coor accr:	F	Latlong datum:	NAD27
Dec latlong datum:	NAD83	District:	30
State:	30	County:	063
Country:	US	Land net:	Not Reported
Location map:	SOUTHWEST MISSOULA	Map scale:	24000
Altitude:	3140	Altitude method:	M
Altitude accuracy:	5	Altitude datum:	NGVD29
Hydrologic:	Bitterroot. Montana. Area = 2860 sq.mi.		
Topographic:	Valley flat		
Site type:	Ground-water other than Spring	Date construction:	19560101
Date inventoried:	Not Reported	Mean greenwich time offset:	MST
Local standard time flag:	Y		
Type of ground water site:	Single well, other than collector or Ranney type		
Aquifer Type:	Not Reported		
Aquifer:	Not Reported		
Well depth:	62.0	Hole depth:	62.0
Source of depth data:	Not Reported	Project number:	8463000200
Real time data flag:	0	Daily flow data begin date:	0000-00-00
Daily flow data end date:	0000-00-00	Daily flow data count:	0
Peak flow data begin date:	0000-00-00	Peak flow data end date:	0000-00-00

Peak flow data count:	0	Water quality data begin date:	0000-00-00
Water quality data end date:	0000-00-00	Water quality data count:	0
Ground water data begin date:	1977-01-01	Ground water data end date:	1977-01-01
Ground water data count:	1		

Ground-water levels, Number of Measurements: 1

Date	Feet below Surface	Feet to Sealevel
1977-01-01	35.00	

Note: The site was being pumped.

AC133
SSE
1/2 - 1 Mile
Lower

MT WELLS **MTG1104839**

Mnumber:	67043		
Dnrc no:	6646		
Site name:	LARSON DAVIS AND MARIAN		
Latitude:	46.8296		
Longitude:	-114.0511		
Geomethod:	TRS-SEC	Datum:	NAD27
Township:	12N	Range:	20W
Isp sect:	1		
Tract:	ACA	County:	MISSOULA
Type:	WELL		
Tot dept:	92		
Pwl:	48		
Swl:	22		
Recov wl:	0		
Yield:	50		
Test type:	AIR	Test dur:	8.00
Recov tm:	0		
Drillset:	0		
Who drill:	LIBERTY	Lic no:	WWC052
Comp date:	Not Reported	Pws id:	Not Reported
Gwsi id:	Not Reported	Data sour:	LOG
Wqdata:	N	Hydrograph:	N
Objectid:	480468		

AC134
SSE
1/2 - 1 Mile
Lower

MT WELLS **MTG1104840**

Mnumber:	67044		
Dnrc no:	Not Reported		
Site name:	GRIFFING CHARLES		
Latitude:	46.8296		
Longitude:	-114.0511		
Geomethod:	TRS-SEC	Datum:	NAD27
Township:	12N	Range:	20W

Isp sect:	1		
Tract:	ACA	County:	MISSOULA
Type:	WELL		
Tot dept:	92		
Pwl:	28		
Swl:	26		
Recov wl:	0		
Yield:	50		
Test type:	AIR	Test dur:	1.50
Recov tm:	0		
Drillset:	0		
Who drill:	CAMP	Lic no:	WWC007
Comp date:	Not Reported	Pws id:	Not Reported
Gwsi id:	Not Reported	Data sour:	GW2
Wqdata:	N	Hydrograph:	N
Objectid:	480469		

135
NW
1/2 - 1 Mile
Lower

MT WELLS **MTG1105707**

Mnumber:	130983		
Dnrc no:	Not Reported		
Site name:	BARFUSS NICHOLAS & STEPHANIE		
Latitude:	46.8493		
Longitude:	-114.0692		
Geomethod:	TRS-SEC	Datum:	NAD27
Township:	13N	Range:	20W
Isp sect:	25		
Tract:	DCC	County:	MISSOULA
Type:	WELL		
Tot dept:	61.5		
Pwl:	24		
Swl:	23		
Recov wl:	0		
Yield:	50		
Test type:	BAILER	Test dur:	2.00
Recov tm:	0		
Drillset:	0		
Who drill:	CKC	Lic no:	WWC185
Comp date:	Not Reported	Pws id:	Not Reported
Gwsi id:	Not Reported	Data sour:	LOG
Wqdata:	N	Hydrograph:	N
Objectid:	392457		

AD136
NW
1/2 - 1 Mile
Lower

MT WELLS **MTG1105792**

Mnumber:	69984		
Dnrc no:	Not Reported		
Site name:	LALONDE EARL & ELLA		
Latitude:	46.8502		
Longitude:	-114.0679		
Geomethod:	TRS-SEC	Datum:	NAD27
Township:	13N	Range:	20W

Isp sect:	25		
Tract:	DC	County:	MISSOULA
Type:	WELL		
Tot dept:	80		
Pwl:	52		
Swl:	25		
Recov wl:	0		
Yield:	50		
Test type:	AIR LIFT	Test dur:	3.00
Recov tm:	0		
Drillset:	0		
Who drill:	LIBERTY	Lic no:	WWC052
Comp date:	Not Reported	Pws id:	Not Reported
Gwsi id:	Not Reported	Data sour:	LOG
Wqdata:	N	Hydrograph:	N
Objectid:	483479		

AD137
NW
1/2 - 1 Mile
Lower

MT WELLS **MTG1105793**

Mnumber:	69985		
Dnrc no:	Not Reported		
Site name:	SCHAUER LEONARD		
Latitude:	46.8502		
Longitude:	-114.0679		
Geomethod:	TRS-SEC	Datum:	NAD27
Township:	13N	Range:	20W
Isp sect:	25		
Tract:	DC	County:	MISSOULA
Type:	WELL		
Tot dept:	54		
Pwl:	18		
Swl:	16		
Recov wl:	0		
Yield:	40		
Test type:	AIR	Test dur:	2.00
Recov tm:	0		
Drillset:	0		
Who drill:	MAGSTADT	Lic no:	WWC227
Comp date:	Not Reported	Pws id:	Not Reported
Gwsi id:	Not Reported	Data sour:	LOG
Wqdata:	N	Hydrograph:	N
Objectid:	483480		

AD138
NW
1/2 - 1 Mile
Lower

MT WELLS **MTG1105790**

Mnumber:	69982		
Dnrc no:	Not Reported		
Site name:	STUCKEY PETE & BETTY		
Latitude:	46.8502		
Longitude:	-114.0679		
Geomethod:	TRS-SEC	Datum:	NAD27
Township:	13N	Range:	20W

Isp sect:	25		
Tract:	DC	County:	MISSOULA
Type:	WELL		
Tot dept:	64		
Pwl:	50		
Swl:	22		
Recov wl:	0		
Yield:	70		
Test type:	AIR COMP	Test dur:	2.00
Recov tm:	0		
Drillset:	0		
Who drill:	WILLIAMS	Lic no:	WWC151
Comp date:	Not Reported	Pws id:	Not Reported
Gwsi id:	Not Reported	Data sour:	LOG
Wqdata:	N	Hydrograph:	N
Objectid:	483477		

AD139
NW **MT WELLS** **MTG1105791**
1/2 - 1 Mile
Lower

Mnumber:	69983		
Dnrc no:	Not Reported		
Site name:	GOULD ROBERT		
Latitude:	46.8502		
Longitude:	-114.0679		
Geomethod:	TRS-SEC	Datum:	NAD27
Township:	13N	Range:	20W
Isp sect:	25		
Tract:	DC	County:	MISSOULA
Type:	WELL		
Tot dept:	63		
Pwl:	18		
Swl:	14		
Recov wl:	0		
Yield:	45		
Test type:	AIR COMP	Test dur:	4.00
Recov tm:	0		
Drillset:	0		
Who drill:	PICKENS	Lic no:	WWC071
Comp date:	Not Reported	Pws id:	Not Reported
Gwsi id:	Not Reported	Data sour:	LOG
Wqdata:	N	Hydrograph:	N
Objectid:	483478		

AD140
NW **MT WELLS** **MTG1105796**
1/2 - 1 Mile
Lower

Mnumber:	176429		
Dnrc no:	C109738-00		
Site name:	ENGLERT JOHN & LISA		
Latitude:	46.8502		
Longitude:	-114.0679		
Geomethod:	TRS-SEC	Datum:	NAD27
Township:	13N	Range:	20W

Isp sect:	25		
Tract:	DC	County:	MISSOULA
Type:	WELL		
Tot dept:	60		
Pwl:	0		
Swl:	0		
Recov wl:	27		
Yield:	30		
Test type:	AIR	Test dur:	1.00
Recov tm:	.02999		
Drillset:	0		
Who drill:	JEROME	Lic no:	WWC002
Comp date:	Not Reported	Pws id:	Not Reported
Gwsi id:	Not Reported	Data sour:	LOG
Wqdata:	N	Hydrograph:	N
Objectid:	521702		

AD141
NW
1/2 - 1 Mile
Lower

MT WELLS **MTG1105797**

Mnumber:	180938		
Dnrc no:	Not Reported		
Site name:	KANE ERV		
Latitude:	46.8502		
Longitude:	-114.0679		
Geomethod:	TRS-SEC	Datum:	NAD27
Township:	13N	Range:	20W
Isp sect:	25		
Tract:	DC	County:	MISSOULA
Type:	WELL		
Tot dept:	61		
Pwl:	0		
Swl:	25		
Recov wl:	25		
Yield:	30		
Test type:	AIR	Test dur:	3.00
Recov tm:	.07999		
Drillset:	50		
Who drill:	JEROME	Lic no:	WWC002
Comp date:	Not Reported	Pws id:	Not Reported
Gwsi id:	Not Reported	Data sour:	LOG
Wqdata:	N	Hydrograph:	N
Objectid:	526082		

AD142
NW
1/2 - 1 Mile
Lower

MT WELLS **MTG1105794**

Mnumber:	176426		
Dnrc no:	Not Reported		
Site name:	PARMITER LARRY		
Latitude:	46.8502		
Longitude:	-114.0679		
Geomethod:	TRS-SEC	Datum:	NAD27
Township:	13N	Range:	20W

Isp sect:	25		
Tract:	DC	County:	MISSOULA
Type:	WELL		
Tot dept:	60		
Pwl:	0		
Swl:	0		
Recov wl:	26		
Yield:	30		
Test type:	AIR	Test dur:	1.00
Recov tm:	.02999		
Drillset:	0		
Who drill:	JEROME	Lic no:	WWC002
Comp date:	Not Reported	Pws id:	Not Reported
Gwsi id:	Not Reported	Data sour:	LOG
Wqdata:	N	Hydrograph:	N
Objectid:	521699		

AD143
NW
1/2 - 1 Mile
Lower

MT WELLS **MTG1105795**

Mnumber:	176427		
Dnrc no:	Not Reported		
Site name:	WEATHERLY JIM		
Latitude:	46.8502		
Longitude:	-114.0679		
Geomethod:	TRS-SEC	Datum:	NAD27
Township:	13N	Range:	20W
Isp sect:	25		
Tract:	DC	County:	MISSOULA
Type:	WELL		
Tot dept:	60		
Pwl:	0		
Swl:	0		
Recov wl:	28		
Yield:	30		
Test type:	AIR	Test dur:	1.00
Recov tm:	.02999		
Drillset:	0		
Who drill:	JEROME	Lic no:	WWC002
Comp date:	Not Reported	Pws id:	Not Reported
Gwsi id:	Not Reported	Data sour:	LOG
Wqdata:	N	Hydrograph:	N
Objectid:	521700		

AE144
South
1/2 - 1 Mile
Lower

MT WELLS **MTG1104800**

Mnumber:	67051		
Dnrc no:	Not Reported		
Site name:	GRIFFING FRANK		
Latitude:	46.8287		
Longitude:	-114.0579		
Geomethod:	TRS-SEC	Datum:	NAD27
Township:	12N	Range:	20W

Isp sect:	1		
Tract:	BD	County:	MISSOULA
Type:	WELL		
Tot dept:	102.5		
Pwl:	46		
Swl:	31		
Recov wl:	0		
Yield:	75		
Test type:	AIR	Test dur:	2.50
Recov tm:	0		
Drillset:	0		
Who drill:	CAMP	Lic no:	WWC239
Comp date:	Not Reported	Pws id:	Not Reported
Gwsi id:	Not Reported	Data sour:	LOG
Wqdata:	N	Hydrograph:	N
Objectid:	480475		

AE145
South
1/2 - 1 Mile
Lower

MT WELLS **MTG1104801**

Mnumber:	197778		
Dnrc no:	Not Reported		
Site name:	BRAY GARY		
Latitude:	46.8287		
Longitude:	-114.0579		
Geomethod:	TRS-SEC	Datum:	NAD27
Township:	12N	Range:	20W
Isp sect:	1		
Tract:	BD	County:	MISSOULA
Type:	WELL		
Tot dept:	200		
Pwl:	0		
Swl:	0		
Recov wl:	0		
Yield:	0		
Test type:	Not Reported	Test dur:	Not Reported
Recov tm:	0		
Drillset:	0		
Who drill:	CAMP WELL	Lic no:	WWC007
Comp date:	Not Reported	Pws id:	Not Reported
Gwsi id:	Not Reported	Data sour:	LOG
Wqdata:	N	Hydrograph:	N
Objectid:	545345		

AE146
South
1/2 - 1 Mile
Lower

MT WELLS **MTG1104802**

Mnumber:	197779		
Dnrc no:	Not Reported		
Site name:	BRAY GARY		
Latitude:	46.8287		
Longitude:	-114.0579		
Geomethod:	TRS-SEC	Datum:	NAD27
Township:	12N	Range:	20W

Isp sect:	1		
Tract:	BD	County:	MISSOULA
Type:	WELL		
Tot dept:	140		
Pwl:	0		
Swl:	0		
Recov wl:	0		
Yield:	0		
Test type:	Not Reported	Test dur:	Not Reported
Recov tm:	0		
Drillset:	0		
Who drill:	CAMP WELL	Lic no:	WWC0007
Comp date:	Not Reported	Pws id:	Not Reported
Gwsi id:	Not Reported	Data sour:	LOG
Wqdata:	N	Hydrograph:	N
Objectid:	545346		

147
NW **MT WELLS** **MTG1105890**
1/2 - 1 Mile
Lower

Mnumber:	195074		
Dnrc no:	Not Reported		
Site name:	PARMITER NORM		
Latitude:	46.8512		
Longitude:	-114.0665		
Geomethod:	TRS-SEC	Datum:	NAD27
Township:	13N	Range:	20W
Isp sect:	25		
Tract:	DCA	County:	MISSOULA
Type:	WELL		
Tot dept:	60		
Pwl:	0		
Swl:	24		
Recov wl:	24		
Yield:	30		
Test type:	AIR	Test dur:	2.00
Recov tm:	.02999		
Drillset:	50		
Who drill:	JEROMES	Lic no:	WWC600
Comp date:	Not Reported	Pws id:	Not Reported
Gwsi id:	Not Reported	Data sour:	LOG
Wqdata:	N	Hydrograph:	N
Objectid:	541672		

AF148
SSE **MT WELLS** **MTG1104790**
1/2 - 1 Mile
Lower

Mnumber:	67040		
Dnrc no:	Not Reported		
Site name:	MILLER ANGELA		
Latitude:	46.8287		
Longitude:	-114.0524		
Geomethod:	TRS-SEC	Datum:	NAD27
Township:	12N	Range:	20W

Isp sect:	1		
Tract:	AC	County:	MISSOULA
Type:	WELL		
Tot dept:	61.799999		
Pwl:	36		
Swl:	31		
Recov wl:	0		
Yield:	18		
Test type:	AIR	Test dur:	1.50
Recov tm:	0		
Drillset:	0		
Who drill:	CAMP	Lic no:	WWC007
Comp date:	Not Reported	Pws id:	Not Reported
Gwsi id:	Not Reported	Data sour:	GW2
Wqdata:	N	Hydrograph:	N
Objectid:	480465		

AF149
SSE **MT WELLS** **MTG1104791**
1/2 - 1 Mile
Lower

Mnumber:	67041		
Dnrc no:	Not Reported		
Site name:	GRAY MARY ANN		
Latitude:	46.8287		
Longitude:	-114.0524		
Geomethod:	TRS-SEC	Datum:	NAD27
Township:	12N	Range:	20W
Isp sect:	1		
Tract:	AC	County:	MISSOULA
Type:	WELL		
Tot dept:	60		
Pwl:	30		
Swl:	7.92		
Recov wl:	0		
Yield:	60		
Test type:	AIR	Test dur:	2.00
Recov tm:	0		
Drillset:	0		
Who drill:	LIBERTY	Lic no:	WWC052
Comp date:	Not Reported	Pws id:	Not Reported
Gwsi id:	Not Reported	Data sour:	GW2
Wqdata:	N	Hydrograph:	N
Objectid:	480466		

AF150
SSE **MT WELLS** **MTG1104792**
1/2 - 1 Mile
Lower

Mnumber:	67042		
Dnrc no:	Not Reported		
Site name:	LORY EARL C.		
Latitude:	46.8287		
Longitude:	-114.0524		
Geomethod:	TRS-SEC	Datum:	NAD27
Township:	12N	Range:	20W

Isp sect:	1		
Tract:	AC	County:	MISSOULA
Type:	WELL		
Tot dept:	87		
Pwl:	0		
Swl:	14		
Recov wl:	0		
Yield:	40		
Test type:	Not Reported	Test dur:	Not Reported
Recov tm:	0		
Drillset:	0		
Who drill:	Not Reported	Lic no:	Not Reported
Comp date:	Not Reported	Pws id:	Not Reported
Gwsi id:	Not Reported	Data sour:	GW4
Wqdata:	N	Hydrograph:	N
Objectid:	480467		

AF151
South
1/2 - 1 Mile
Lower

FED USGS **USGS3095419**

Agency cd:	USGS	Site no:	464943114030901
Site name:	12N20W01AC 01		
Latitude:	464943		
Longitude:	1140309	Dec lat:	46.8285344
Dec lon:	-114.0534442	Coor meth:	M
Coor accr:	F	Latlong datum:	NAD27
Dec latlong datum:	NAD83	District:	30
State:	30	County:	063
Country:	US	Land net:	Not Reported
Location map:	Not Reported	Map scale:	Not Reported
Altitude:	3147	Altitude method:	M
Altitude accuracy:	1	Altitude datum:	NGVD29
Hydrologic:	Bitterroot. Montana. Area = 2860 sq.mi.		
Topographic:	Not Reported		
Site type:	Ground-water other than Spring	Date construction:	Not Reported
Date inventoried:	Not Reported	Mean greenwich time offset:	MST
Local standard time flag:	Y		
Type of ground water site:	Single well, other than collector or Ranney type		
Aquifer Type:	Not Reported		
Aquifer:	Not Reported		
Well depth:	31.0	Hole depth:	Not Reported
Source of depth data:	Not Reported	Project number:	Not Reported
Real time data flag:	0	Daily flow data begin date:	0000-00-00
Daily flow data end date:	0000-00-00	Daily flow data count:	0
Peak flow data begin date:	0000-00-00	Peak flow data end date:	0000-00-00
Peak flow data count:	0	Water quality data begin date:	0000-00-00
Water quality data end date:	0000-00-00	Water quality data count:	0
Ground water data begin date:	1961-03-29	Ground water data end date:	1961-03-29
Ground water data count:	1		

Ground-water levels, Number of Measurements: 1

Date	Feet below Surface	Feet to Sealevel
1961-03-29	28.00	

Map ID Direction Distance Elevation	Database	EDR ID Number
AG152 **SSE** **1/2 - 1 Mile** **Lower**	**MT WELLS**	**MTG1104838**

Mnumber:	67049		
Dnrc no:	9758		
Site name:	PLUMMER PAT		
Latitude:	46.8296		
Longitude:	-114.0483		
Geomethod:	TRS-SEC	Datum:	NAD27
Township:	12N	Range:	20W
Isp sect:	1		
Tract:	ADB	County:	MISSOULA
Type:	WELL		
Tot dept:	84		
Pwl:	35		
Swl:	25		
Recov wl:	0		
Yield:	70		
Test type:	PUMP	Test dur:	2.50
Recov tm:	0		
Drillset:	0		
Who drill:	CURYLIAM	Lic no:	WWC291
Comp date:	Not Reported	Pws id:	Not Reported
Gwsi id:	Not Reported	Data sour:	LOG
Wqdata:	N	Hydrograph:	N
Objectid:	480473		

AF153 **SSE** **1/2 - 1 Mile** **Lower**	**MT WELLS**	**MTG1104779**

Mnumber:	706256		
Dnrc no:	Not Reported		
Site name:	MCPHERSON C		
Latitude:	46.8286		
Longitude:	-114.0525		
Geomethod:	MAP	Datum:	NAD27
Township:	12N	Range:	20W
Isp sect:	1		
Tract:	AC	County:	MISSOULA
Type:	WELL		
Tot dept:	31		
Pwl:	0		
Swl:	0		
Recov wl:	0		
Yield:	0		
Test type:	Not Reported	Test dur:	Not Reported
Recov tm:	0		
Drillset:	0		
Who drill:	Not Reported	Lic no:	Not Reported
Comp date:	Not Reported	Pws id:	Not Reported
Gwsi id:	464943114030901	Data sour:	USGS
Wqdata:	N	Hydrograph:	N
Objectid:	488093		

Map ID Direction Distance Elevation	Database	EDR ID Number
AH154 **NE** **1/2 - 1 Mile** **Higher**	**MT WELLS**	**MTG1105878**

Mnumber:	69308		
Dnrc no:	Not Reported		
Site name:	GWYNN OLLIE		
Latitude:	46.8511		
Longitude:	-114.0454		
Geomethod:	TRS-SEC	Datum:	NAD27
Township:	13N	Range:	19W
Isp sect:	30		
Tract:	DCA	County:	MISSOULA
Type:	WELL		
Tot dept:	69		
Pwl:	46		
Swl:	30		
Recov wl:	0		
Yield:	50		
Test type:	AIR	Test dur:	6.00
Recov tm:	0		
Drillset:	0		
Who drill:	LIBERTY	Lic no:	WWC052
Comp date:	Not Reported	Pws id:	Not Reported
Gwsi id:	Not Reported	Data sour:	LOG
Wqdata:	N	Hydrograph:	N
Objectid:	482769		

---

155 **SE** **1/2 - 1 Mile** **Higher**	**MT WELLS**	**MTG1104978**

Mnumber:	5957		
Dnrc no:	Not Reported		
Site name:	RAINBOW STABLES		
Latitude:	46.8336		
Longitude:	-114.0411		
Geomethod:	MAP	Datum:	NAD27
Township:	12N	Range:	19W
Isp sect:	6		
Tract:	BBAB	County:	MISSOULA
Type:	WELL		
Tot dept:	50		
Pwl:	0		
Swl:	30		
Recov wl:	0		
Yield:	30		
Test type:	Not Reported	Test dur:	Not Reported
Recov tm:	0		
Drillset:	0		
Who drill:	Not Reported	Lic no:	Not Reported
Comp date:	Not Reported	Pws id:	Not Reported
Gwsi id:	Not Reported	Data sour:	Not Reported
Wqdata:	Y	Hydrograph:	N
Objectid:	472905		

Map ID Direction Distance Elevation		Database	EDR ID Number
AI156 **NNW** **1/2 - 1 Mile** **Lower**		**MT WELLS**	**MTG1105943**

Mnumber:	69978		
Dnrc no:	Not Reported		
Site name:	HOLT LAWRENCE M		
Latitude:	46.8521		
Longitude:	-114.0652		
Geomethod:	TRS-SEC	Datum:	NAD27
Township:	13N	Range:	20W
Isp sect:	25		
Tract:	D	County:	MISSOULA
Type:	WELL		
Tot dept:	74		
Pwl:	28		
Swl:	25		
Recov wl:	0		
Yield:	30		
Test type:	PUMP	Test dur:	7.00
Recov tm:	0		
Drillset:	0		
Who drill:	HOLT	Lic no:	Not Reported
Comp date:	Not Reported	Pws id:	Not Reported
Gwsi id:	Not Reported	Data sour:	LOG
Wqdata:	N	Hydrograph:	N
Objectid:	483472		

AI157 **NNW** **1/2 - 1 Mile** **Lower**		**MT WELLS**	**MTG1105942**

Mnumber:	69977		
Dnrc no:	Not Reported		
Site name:	LLOYD GEORGE & JEAN		
Latitude:	46.8521		
Longitude:	-114.0652		
Geomethod:	TRS-SEC	Datum:	NAD27
Township:	13N	Range:	20W
Isp sect:	25		
Tract:	D	County:	MISSOULA
Type:	WELL		
Tot dept:	88		
Pwl:	0		
Swl:	30		
Recov wl:	0		
Yield:	20		
Test type:	Not Reported	Test dur:	Not Reported
Recov tm:	0		
Drillset:	0		
Who drill:	Not Reported	Lic no:	Not Reported
Comp date:	Not Reported	Pws id:	Not Reported
Gwsi id:	Not Reported	Data sour:	GW4
Wqdata:	N	Hydrograph:	N
Objectid:	483471		

Map ID Direction Distance Elevation	Database	EDR ID Number
AI158 **NNW** **1/2 - 1 Mile** **Lower**	**MT WELLS**	**MTG1105941**

Mnumber:	69976		
Dnrc no:	Not Reported		
Site name:	HENDRICKSON BETTY		
Latitude:	46.8521		
Longitude:	-114.0652		
Geomethod:	TRS-SEC	Datum:	NAD27
Township:	13N	Range:	20W
Isp sect:	25		
Tract:	D	County:	MISSOULA
Type:	WELL		
Tot dept:	66		
Pwl:	20		
Swl:	18		
Recov wl:	0		
Yield:	35		
Test type:	AIR COMP	Test dur:	3.00
Recov tm:	0		
Drillset:	0		
Who drill:	PICKENS	Lic no:	WWC071
Comp date:	Not Reported	Pws id:	Not Reported
Gwsi id:	Not Reported	Data sour:	LOG
Wqdata:	N	Hydrograph:	N
Objectid:	483470		

AI159 **NNW** **1/2 - 1 Mile** **Lower**	**MT WELLS**	**MTG1105946**

Mnumber:	69981		
Dnrc no:	Not Reported		
Site name:	HODGE WILLIAM C.		
Latitude:	46.8521		
Longitude:	-114.0652		
Geomethod:	TRS-SEC	Datum:	NAD27
Township:	13N	Range:	20W
Isp sect:	25		
Tract:	D	County:	MISSOULA
Type:	WELL		
Tot dept:	70		
Pwl:	0		
Swl:	30		
Recov wl:	0		
Yield:	50		
Test type:	Not Reported	Test dur:	Not Reported
Recov tm:	0		
Drillset:	0		
Who drill:	Not Reported	Lic no:	Not Reported
Comp date:	Not Reported	Pws id:	Not Reported
Gwsi id:	Not Reported	Data sour:	GW4
Wqdata:	N	Hydrograph:	N
Objectid:	483476		

Map ID Direction Distance Elevation	Database	EDR ID Number
AI160 **NNW** **1/2 - 1 Mile** **Lower**	**MT WELLS**	**MTG1105945**

Mnumber:	69980		
Dnrc no:	Not Reported		
Site name:	BELL HAROLD		
Latitude:	46.8521		
Longitude:	-114.0652		
Geomethod:	TRS-SEC	Datum:	NAD27
Township:	13N	Range:	20W
Isp sect:	25		
Tract:	D	County:	MISSOULA
Type:	WELL		
Tot dept:	80		
Pwl:	47		
Swl:	25		
Recov wl:	0		
Yield:	30		
Test type:	AIR	Test dur:	1.50
Recov tm:	0		
Drillset:	0		
Who drill:	JEROME	Lic no:	WWC249
Comp date:	Not Reported	Pws id:	Not Reported
Gwsi id:	Not Reported	Data sour:	LOG
Wqdata:	N	Hydrograph:	N
Objectid:	483475		

AI161 **NNW** **1/2 - 1 Mile** **Lower**	**MT WELLS**	**MTG1105944**

Mnumber:	69979		
Dnrc no:	Not Reported		
Site name:	WATKINS AND ASH CONSTRUCTION CO		
Latitude:	46.8521		
Longitude:	-114.0652		
Geomethod:	TRS-SEC	Datum:	NAD27
Township:	13N	Range:	20W
Isp sect:	25		
Tract:	D	County:	MISSOULA
Type:	WELL		
Tot dept:	59		
Pwl:	59		
Swl:	24		
Recov wl:	0		
Yield:	75		
Test type:	AIR COMP	Test dur:	1.00
Recov tm:	0		
Drillset:	0		
Who drill:	CAMP	Lic no:	WWC007
Comp date:	Not Reported	Pws id:	Not Reported
Gwsi id:	Not Reported	Data sour:	LOG
Wqdata:	N	Hydrograph:	N
Objectid:	483473		

Map ID Direction Distance Elevation	Database	EDR ID Number
AJ162 **SE** **1/2 - 1 Mile** **Higher**	**MT WELLS**	**MTG1104933**

Mnumber:	66871		
Dnrc no:	5776		
Site name:	MADDEN FORREST		
Latitude:	46.8324		
Longitude:	-114.0424		
Geomethod:	TRS-SEC	Datum:	NAD27
Township:	12N	Range:	19W
Isp sect:	6		
Tract:	BB	County:	MISSOULA
Type:	WELL		
Tot dept:	82		
Pwl:	65		
Swl:	32		
Recov wl:	0		
Yield:	40		
Test type:	AIR	Test dur:	2.00
Recov tm:	0		
Drillset:	0		
Who drill:	JEROME & OKEEFE	Lic no:	WWC249
Comp date:	Not Reported	Pws id:	Not Reported
Gwsi id:	Not Reported	Data sour:	LOG
Wqdata:	N	Hydrograph:	N
Objectid:	480297		

AJ163 **SE** **1/2 - 1 Mile** **Higher**	**MT WELLS**	**MTG1104934**

Mnumber:	66873		
Dnrc no:	Not Reported		
Site name:	BROWN W.D.		
Latitude:	46.8324		
Longitude:	-114.0424		
Geomethod:	TRS-SEC	Datum:	NAD27
Township:	12N	Range:	19W
Isp sect:	6		
Tract:	BB	County:	MISSOULA
Type:	WELL		
Tot dept:	62.5		
Pwl:	35.5		
Swl:	34.5		
Recov wl:	0		
Yield:	40		
Test type:	AIR	Test dur:	1.50
Recov tm:	0		
Drillset:	0		
Who drill:	CAMP	Lic no:	WWC007
Comp date:	Not Reported	Pws id:	Not Reported
Gwsi id:	Not Reported	Data sour:	GW2
Wqdata:	N	Hydrograph:	N
Objectid:	480299		

Map ID Direction Distance Elevation	Database	EDR ID Number
AJ164 **SE** **1/2 - 1 Mile** **Higher**	**MT WELLS**	**MTG1104935**

Mnumber:	66874		
Dnrc no:	Not Reported		
Site name:	SENECHAL LEO		
Latitude:	46.8324		
Longitude:	-114.0424		
Geomethod:	TRS-SEC	Datum:	NAD27
Township:	12N	Range:	19W
Isp sect:	6		
Tract:	BB	County:	MISSOULA
Type:	WELL		
Tot dept:	88.599998		
Pwl:	34		
Swl:	34		
Recov wl:	0		
Yield:	28		
Test type:	BAILER	Test dur:	1.00
Recov tm:	0		
Drillset:	0		
Who drill:	CAMP	Lic no:	Not Reported
Comp date:	Not Reported	Pws id:	Not Reported
Gwsi id:	Not Reported	Data sour:	LOG
Wqdata:	N	Hydrograph:	N
Objectid:	480300		

AH165 **NE** **1/2 - 1 Mile** **Higher**	**MT WELLS**	**MTG1105877**

Mnumber:	5975		
Dnrc no:	Not Reported		
Site name:	CS PORTER SCHOOL		
Latitude:	46.8511		
Longitude:	-114.0447		
Geomethod:	MAP	Datum:	NAD27
Township:	13N	Range:	19W
Isp sect:	30		
Tract:	DCAD	County:	MISSOULA
Type:	WELL		
Tot dept:	0		
Pwl:	0		
Swl:	0		
Recov wl:	0		
Yield:	0		
Test type:	Not Reported	Test dur:	Not Reported
Recov tm:	0		
Drillset:	0		
Who drill:	Not Reported	Lic no:	Not Reported
Comp date:	Not Reported	Pws id:	Not Reported
Gwsi id:	Not Reported	Data sour:	Not Reported
Wqdata:	Y	Hydrograph:	N
Objectid:	473097		

Map ID Direction Distance Elevation		Database	EDR ID Number
166 **ENE** **1/2 - 1 Mile** **Higher**		**MT WELLS**	**MTG1105405**

Mnumber:	69379		
Dnrc no:	2257		
Site name:	AMERICAN DENTAL MAN.		
Latitude:	46.8441		
Longitude:	-114.038		
Geomethod:	TRS-SEC	Datum:	NAD27
Township:	13N	Range:	19W
Isp sect:	32		
Tract:	BCB	County:	MISSOULA
Type:	WELL		
Tot dept:	115		
Pwl:	63		
Swl:	35		
Recov wl:	0		
Yield:	400		
Test type:	AIR	Test dur:	21.75
Recov tm:	0		
Drillset:	0		
Who drill:	LIBERTY	Lic no:	WWC052
Comp date:	Not Reported	Pws id:	Not Reported
Gwsi id:	Not Reported	Data sour:	LOG
Wqdata:	N	Hydrograph:	N
Objectid:	482839		

AK167 **North** **1/2 - 1 Mile** **Lower**		**MT WELLS**	**MTG1106100**

Mnumber:	69287		
Dnrc no:	Not Reported		
Site name:	STATE FORESTER		
Latitude:	46.8539		
Longitude:	-114.0578		
Geomethod:	TRS-SEC	Datum:	NAD27
Township:	13N	Range:	19W
Isp sect:	30		
Tract:	CB	County:	MISSOULA
Type:	WELL		
Tot dept:	94.400002		
Pwl:	66		
Swl:	29.6		
Recov wl:	0		
Yield:	2100		
Test type:	AIR	Test dur:	58.00
Recov tm:	0		
Drillset:	0		
Who drill:	LIBERTY	Lic no:	WWC052
Comp date:	Not Reported	Pws id:	Not Reported
Gwsi id:	Not Reported	Data sour:	GW2
Wqdata:	N	Hydrograph:	N
Objectid:	482749		

Map ID Direction Distance Elevation		Database	EDR ID Number
AK168 **North** **1/2 - 1 Mile** **Lower**		**MT WELLS**	**MTG1106101**

Mnumber:	69288		
Dnrc no:	Not Reported		
Site name:	UNIVERSITY OF MONT.		
Latitude:	46.8539		
Longitude:	-114.0578		
Geomethod:	TRS-SEC	Datum:	NAD27
Township:	13N	Range:	19W
Isp sect:	30		
Tract:	CB	County:	MISSOULA
Type:	WELL		
Tot dept:	51.200001		
Pwl:	0		
Swl:	25		
Recov wl:	0		
Yield:	0		
Test type:	Not Reported	Test dur:	Not Reported
Recov tm:	0		
Drillset:	0		
Who drill:	CAMP	Lic no:	WWC007
Comp date:	Not Reported	Pws id:	Not Reported
Gwsi id:	Not Reported	Data sour:	LOG
Wqdata:	N	Hydrograph:	N
Objectid:	482750		

---

169 **WNW** **1/2 - 1 Mile** **Lower**		**MT WELLS**	**MTG1105594**

Mnumber:	70260		
Dnrc no:	Not Reported		
Site name:	JAKKOLA ROBERT		
Latitude:	46.8469		
Longitude:	-114.0732		
Geomethod:	TRS-SEC	Datum:	NAD27
Township:	13N	Range:	20W
Isp sect:	36		
Tract:	BA	County:	MISSOULA
Type:	WELL		
Tot dept:	55.799999		
Pwl:	18		
Swl:	18		
Recov wl:	0		
Yield:	60		
Test type:	AIR	Test dur:	2.00
Recov tm:	0		
Drillset:	0		
Who drill:	MAGSTADT	Lic no:	WWC227
Comp date:	Not Reported	Pws id:	Not Reported
Gwsi id:	Not Reported	Data sour:	LOG
Wqdata:	N	Hydrograph:	N
Objectid:	485292		

Map ID Direction Distance Elevation	Database	EDR ID Number
AL170 **NE** **1/2 - 1 Mile** **Higher**	**MT WELLS**	**MTG1105857**

Mnumber:	171773		
Dnrc no:	Not Reported		
Site name:	AMITY HOMEOWNERS ASSOCIATION WELL 1		
Latitude:	46.8507		
Longitude:	-114.0434		
Geomethod:	TRS-SEC	Datum:	NAD27
Township:	13N	Range:	19W
Isp sect:	30		
Tract:	DDBC	County:	MISSOULA
Type:	WELL		
Tot dept:	0		
Pwl:	0		
Swl:	0		
Recov wl:	0		
Yield:	0		
Test type:	Not Reported	Test dur:	Not Reported
Recov tm:	0		
Drillset:	0		
Who drill:	Not Reported	Lic no:	Not Reported
Comp date:	Not Reported	Pws id:	03710002
Gwsi id:	Not Reported	Data sour:	Not Reported
Wqdata:	N	Hydrograph:	N
Objectid:	430446		

AL171 **NE** **1/2 - 1 Mile** **Higher**	**MT WELLS**	**MTG1105858**

Mnumber:	171774		
Dnrc no:	Not Reported		
Site name:	AMITY HOMEOWNERS ASSOCIATION WELL 2		
Latitude:	46.8507		
Longitude:	-114.0434		
Geomethod:	TRS-SEC	Datum:	NAD27
Township:	13N	Range:	19W
Isp sect:	30		
Tract:	DDBC	County:	MISSOULA
Type:	WELL		
Tot dept:	0		
Pwl:	0		
Swl:	0		
Recov wl:	0		
Yield:	0		
Test type:	Not Reported	Test dur:	Not Reported
Recov tm:	0		
Drillset:	0		
Who drill:	Not Reported	Lic no:	Not Reported
Comp date:	Not Reported	Pws id:	03710003
Gwsi id:	Not Reported	Data sour:	Not Reported
Wqdata:	N	Hydrograph:	N
Objectid:	430447		

Map ID Direction Distance Elevation	Database	EDR ID Number
AG172 **SSE** **1/2 - 1 Mile** **Lower**	**MT WELLS**	**MTD1002981**

Pws id:	MT0000294	System nam:	MOUNTAIN WATER COMPANY
Facility n:	WELL 29 1973 ORCHARD AVE	City:	MISSOULA
County:	MISSOULA		
Latitude:	46.82895		
Acitivity :	A	State assi:	WL029
Population:	56335		
Service co:	20050		
Gallons pe:	1000		
Pump type:	100 HP		
Pump capac:	700		
Well type:	DR		
Draw down :	35		
Casing dep:	136		
Well depth:	136		
Well diame:	16		
Casing dia:	16		
Well cover:	Not Reported	Casing typ:	STEEL
Grout dept:	0		
Static wat:	24		
Longitude:	-114.0481		

AM173 **ENE** **1/2 - 1 Mile** **Higher**	**MT WELLS**	**MTD1003006**

Pws id:	MT0003625	System nam:	TACO JOHNS RESERVE
Facility n:	WELL 1 1987	City:	MISSOULA
County:	MISSOULA		
Latitude:	46.8463		
Acitivity :	A	State assi:	WL002
Population:	368		
Service co:	1		
Gallons pe:	100		
Pump type:	Not Reported		
Pump capac:	100		
Well type:	DR		
Draw down :	25		
Casing dep:	70		
Well depth:	70		
Well diame:	6		
Casing dia:	6		
Well cover:	SANT SEAL	Casing typ:	STEEL
Grout dept:	20		
Static wat:	0		
Longitude:	-114.0387		

Map ID Direction Distance Elevation		Database	EDR ID Number
174 **SE** **1/2 - 1 Mile** **Higher**		**FED USGS**	**USGS3095422**

Agency cd:	USGS	Site no:	464951114023701
Site name:	12N19W06BBCD01		
Latitude:	464951.1		
Longitude:	1140237.4	Dec lat:	46.8308611
Dec lon:	-114.0437222	Coor meth:	G
Coor accr:	1	Latlong datum:	NAD83
Dec latlong datum:	NAD83	District:	30
State:	30	County:	063
Country:	US	Land net:	Not Reported
Location map:	SOUTHWEST MISSOULA	Map scale:	24000
Altitude:	3150	Altitude method:	M
Altitude accuracy:	10	Altitude datum:	NGVD29
Hydrologic:	Bitterroot. Montana. Area = 2860 sq.mi.		
Topographic:	Valley flat		
Site type:	Ground-water other than Spring	Date construction:	19750411
Date inventoried:	20001113	Mean greenwich time offset:	MST
Local standard time flag:	Y		
Type of ground water site:	Single well, other than collector or Ranney type		
Aquifer Type:	Unconfined single aquifer		
Aquifer:	ALLUVIUM (QUATERNARY)		
Well depth:	82.0	Hole depth:	82.0
Source of depth data:	driller	Project number:	463015200
Real time data flag:	0	Daily flow data begin date:	0000-00-00
Daily flow data end date:	0000-00-00	Daily flow data count:	0
Peak flow data begin date:	0000-00-00	Peak flow data end date:	0000-00-00
Peak flow data count:	0	Water quality data begin date:	2001-06-19
Water quality data end date:	2001-06-19	Water quality data count:	1
Ground water data begin date:	2000-11-13	Ground water data end date:	2001-06-19
Ground water data count:	2		

Ground-water levels, Number of Measurements: 2

Date	Feet below Surface	Feet to Sealevel	Date	Feet below Surface	Feet to Sealevel
2001-06-19	30.22		2000-11-13	32.33	

175 **SSE** **1/2 - 1 Mile** **Lower**		**MT WELLS**	**MTG1104833**

Mnumber:	189445		
Dnrc no:	Not Reported		
Site name:	RUPP JOHN AND CINDY		
Latitude:	46.8296		
Longitude:	-114.0456		
Geomethod:	TRS-SEC	Datum:	NAD27
Township:	12N	Range:	20W

Isp sect:	1		
Tract:	ADA	County:	MISSOULA
Type:	WELL		
Tot dept:	95		
Pwl:	0		
Swl:	33		
Recov wl:	33		
Yield:	60		
Test type:	AIR	Test dur:	1.00
Recov tm:	.5		
Drillset:	85		
Who drill:	BLACKFOOT	Lic no:	WWC578
Comp date:	Not Reported	Pws id:	Not Reported
Gwsi id:	Not Reported	Data sour:	LOG
Wqdata:	N	Hydrograph:	N
Objectid:	535364		

AN176
SSE **FED USGS** **USGS3095418**
1/2 - 1 Mile
Lower

Agency cd:	USGS	Site no:	464941114025801
Site name:	12N20W01AC 02		
Latitude:	464941		
Longitude:	1140258	Dec lat:	46.82797889
Dec lon:	-114.05038833	Coor meth:	M
Coor accr:	T	Latlong datum:	NAD27
Dec latlong datum:	NAD83	District:	30
State:	30	County:	063
Country:	US	Land net:	Not Reported
Location map:	SOUTHWEST MISSOULA	Map scale:	24000
Altitude:	3130	Altitude method:	M
Altitude accuracy:	5	Altitude datum:	NGVD29
Hydrologic:	Bitterroot. Montana. Area = 2860 sq.mi.		
Topographic:	Valley flat		
Site type:	Ground-water other than Spring	Date construction:	1964
Date inventoried:	Not Reported	Mean greenwich time offset:	MST
Local standard time flag:	Y		
Type of ground water site:	Single well, other than collector or Ranney type		
Aquifer Type:	Not Reported		
Aquifer:	ALLUVIUM (QUATERNARY)		
Well depth:	64.0	Hole depth:	64.0
Source of depth data:	Not Reported	Project number:	8463000200
Real time data flag:	0	Daily flow data begin date:	0000-00-00
Daily flow data end date:	0000-00-00	Daily flow data count:	0
Peak flow data begin date:	0000-00-00	Peak flow data end date:	0000-00-00
Peak flow data count:	0	Water quality data begin date:	0000-00-00
Water quality data end date:	0000-00-00	Water quality data count:	0
Ground water data begin date:	1977-00-00	Ground water data end date:	1977-00-00
Ground water data count:	1		

Ground-water levels, Number of Measurements: 1

Date	Feet below Surface	Feet to Sealevel
1977	36.00	

Note: The site was being pumped.

Map ID Direction Distance Elevation	Database	EDR ID Number
AO177 **NW** **1/2 - 1 Mile** **Lower**	**MT WELLS**	**MTG1105720**

Mnumber:	5980		
Dnrc no:	Not Reported		
Site name:	HOME OF R H NICOL 1322 SOUTH AVE		
Latitude:	46.8497		
Longitude:	-114.0713		
Geomethod:	MAP	Datum:	NAD27
Township:	13N	Range:	20W
Isp sect:	25		
Tract:	CDD	County:	MISSOULA
Type:	WELL		
Tot dept:	0		
Pwl:	0		
Swl:	0		
Recov wl:	0		
Yield:	0		
Test type:	Not Reported	Test dur:	Not Reported
Recov tm:	0		
Drillset:	0		
Who drill:	Not Reported	Lic no:	Not Reported
Comp date:	Not Reported	Pws id:	Not Reported
Gwsi id:	Not Reported	Data sour:	Not Reported
Wqdata:	Y	Hydrograph:	N
Objectid:	473151		

AN178 **SSE** **1/2 - 1 Mile** **Lower**	**MT WELLS**	**MTG1104746**

Mnumber:	136281		
Dnrc no:	Not Reported		
Site name:	GRAY TONY AND KIMBERLEY		
Latitude:	46.8278		
Longitude:	-114.0511		
Geomethod:	TRS-SEC	Datum:	NAD27
Township:	12N	Range:	20W
Isp sect:	1		
Tract:	ACD	County:	MISSOULA
Type:	WELL		
Tot dept:	87		
Pwl:	0		
Swl:	25		
Recov wl:	0		
Yield:	40		
Test type:	AIR	Test dur:	1.00
Recov tm:	0		
Drillset:	0		
Who drill:	JEROME	Lic no:	WWC249
Comp date:	Not Reported	Pws id:	Not Reported
Gwsi id:	Not Reported	Data sour:	LOG
Wqdata:	N	Hydrograph:	N
Objectid:	397090		

Map ID Direction Distance Elevation	Database	EDR ID Number
AP179 **NW** **1/2 - 1 Mile** **Lower**	**MT WELLS**	**MTG1105892**

Mnumber:	69986		
Dnrc no:	Not Reported		
Site name:	MANCHESTER ROBERT		
Latitude:	46.8512		
Longitude:	-114.0692		
Geomethod:	TRS-SEC	Datum:	NAD27
Township:	13N	Range:	20W
Isp sect:	25		
Tract:	DCB	County:	MISSOULA
Type:	WELL		
Tot dept:	108		
Pwl:	0		
Swl:	80		
Recov wl:	0		
Yield:	22		
Test type:	Not Reported	Test dur:	Not Reported
Recov tm:	0		
Drillset:	0		
Who drill:	Not Reported	Lic no:	Not Reported
Comp date:	Not Reported	Pws id:	Not Reported
Gwsi id:	Not Reported	Data sour:	GW4
Wqdata:	N	Hydrograph:	N
Objectid:	483481		

AP180 **NW** **1/2 - 1 Mile** **Lower**	**MT WELLS**	**MTG1105893**

Mnumber:	69987		
Dnrc no:	9100		
Site name:	MITCHEL BOB		
Latitude:	46.8512		
Longitude:	-114.0692		
Geomethod:	TRS-SEC	Datum:	NAD27
Township:	13N	Range:	20W
Isp sect:	25		
Tract:	DCB	County:	MISSOULA
Type:	WELL		
Tot dept:	88		
Pwl:	27		
Swl:	27		
Recov wl:	0		
Yield:	150		
Test type:	AIR LIFT	Test dur:	2.00
Recov tm:	0		
Drillset:	0		
Who drill:	MAGSTADT	Lic no:	WWC227
Comp date:	Not Reported	Pws id:	Not Reported
Gwsi id:	Not Reported	Data sour:	LOG
Wqdata:	N	Hydrograph:	N
Objectid:	483482		

Map ID Direction Distance Elevation	Database	EDR ID Number
AO181 **NW** **1/2 - 1 Mile** **Lower**	**MT WELLS**	**MTG1105706**

Mnumber:	184645		
Dnrc no:	Not Reported		
Site name:	MEISMER PAUL		
Latitude:	46.8493		
Longitude:	-114.0719		
Geomethod:	TRS-SEC	Datum:	NAD27
Township:	13N	Range:	20W
Isp sect:	25		
Tract:	CDD	County:	MISSOULA
Type:	WELL		
Tot dept:	60		
Pwl:	34		
Swl:	24		
Recov wl:	24		
Yield:	30		
Test type:	AIR	Test dur:	1.00
Recov tm:	.07999		
Drillset:	0		
Who drill:	JEROME	Lic no:	WWC600
Comp date:	Not Reported	Pws id:	Not Reported
Gwsi id:	Not Reported	Data sour:	LOG
Wqdata:	N	Hydrograph:	N
Objectid:	530289		

AM182 **ENE** **1/2 - 1 Mile** **Higher**	**MT WELLS**	**MTG1105509**

Mnumber:	69352		
Dnrc no:	C067581-00		
Site name:	TACO JOHN RESERVE		
Latitude:	46.8467		
Longitude:	-114.0383		
Geomethod:	MAP	Datum:	NAD27
Township:	13N	Range:	19W
Isp sect:	32		
Tract:	BBCB	County:	MISSOULA
Type:	WELL		
Tot dept:	70		
Pwl:	60		
Swl:	35		
Recov wl:	0		
Yield:	100		
Test type:	AIR	Test dur:	8.00
Recov tm:	0		
Drillset:	0		
Who drill:	RAVALLI	Lic no:	WWC357
Comp date:	Not Reported	Pws id:	03625002
Gwsi id:	Not Reported	Data sour:	LOG
Wqdata:	N	Hydrograph:	N
Objectid:	482813		

Map ID Direction Distance Elevation	Database	EDR ID Number
AQ183 **East** **1/2 - 1 Mile** **Higher**	**MT WELLS**	**MTD1002996**

Pws id:	MT0000294	System nam:	MOUNTAIN WATER COMPANY
Facility n:	WELL 09 1954 DIXON AVE	City:	MISSOULA
County:	MISSOULA		
Latitude:	46.84053		
Acitivity :	A	State assi:	WL009
Population:	56335		
Service co:	20050		
Gallons pe:	1200		
Pump type:	100 HP		
Pump capac:	810		
Well type:	DR		
Draw down :	90		
Casing dep:	0		
Well depth:	132		
Well diame:	12		
Casing dia:	0		
Well cover:	Not Reported	Casing typ:	Not Reported
Grout dept:	0		
Static wat:	0		
Longitude:	-114.03638		

AR184 **East** **1/2 - 1 Mile** **Higher**	**MT WELLS**	**MTG1105376**

Mnumber:	69377		
Dnrc no:	Not Reported		
Site name:	AMERICAN DENTAL MAN.		
Latitude:	46.8432		
Longitude:	-114.0366		
Geomethod:	TRS-SEC	Datum:	NAD27
Township:	13N	Range:	19W
Isp sect:	32		
Tract:	BC	County:	MISSOULA
Type:	WELL		
Tot dept:	82		
Pwl:	69		
Swl:	33		
Recov wl:	0		
Yield:	100		
Test type:	AIR	Test dur:	3.00
Recov tm:	0		
Drillset:	0		
Who drill:	LIBERTY	Lic no:	WWC052
Comp date:	Not Reported	Pws id:	Not Reported
Gwsi id:	Not Reported	Data sour:	GW2
Wqdata:	N	Hydrograph:	N
Objectid:	482837		

Map ID Direction Distance Elevation	Database	EDR ID Number
AR185 **East** **1/2 - 1 Mile** **Higher**	**MT WELLS**	**MTG1105377**

Mnumber:	69378		
Dnrc no:	3082		
Site name:	AMERICAN DENTAL MAN.		
Latitude:	46.8432		
Longitude:	-114.0366		
Geomethod:	TRS-SEC	Datum:	NAD27
Township:	13N	Range:	19W
Isp sect:	32		
Tract:	BC	County:	MISSOULA
Type:	WELL		
Tot dept:	63		
Pwl:	49		
Swl:	37		
Recov wl:	0		
Yield:	120		
Test type:	AIR	Test dur:	2.00
Recov tm:	0		
Drillset:	0		
Who drill:	LIBERTY	Lic no:	WWC052
Comp date:	Not Reported	Pws id:	Not Reported
Gwsi id:	Not Reported	Data sour:	LOG
Wqdata:	N	Hydrograph:	N
Objectid:	482838		

AR186 **East** **1/2 - 1 Mile** **Higher**	**MT WELLS**	**MTG1105378**

Mnumber:	191812		
Dnrc no:	Not Reported		
Site name:	BAKER JOANN		
Latitude:	46.8432		
Longitude:	-114.0366		
Geomethod:	TRS-SEC	Datum:	NAD27
Township:	13N	Range:	19W
Isp sect:	32		
Tract:	BC	County:	MISSOULA
Type:	WELL		
Tot dept:	81		
Pwl:	0		
Swl:	39		
Recov wl:	39		
Yield:	30		
Test type:	AIR	Test dur:	3.00
Recov tm:	.02999		
Drillset:	75		
Who drill:	JEROME	Lic no:	WWC600
Comp date:	Not Reported	Pws id:	Not Reported
Gwsi id:	Not Reported	Data sour:	LOG
Wqdata:	N	Hydrograph:	N
Objectid:	538529		

Map ID Direction Distance Elevation	Database	EDR ID Number
AS187 **SSE** **1/2 - 1 Mile** **Lower**	**MT WELLS**	**MTG1104794**

Mnumber:	141865		
Dnrc no:	Not Reported		
Site name:	STANINGER BEATRICE		
Latitude:	46.8287		
Longitude:	-114.047		
Geomethod:	TRS-SEC	Datum:	NAD27
Township:	12N	Range:	20W
Isp sect:	1		
Tract:	AD	County:	MISSOULA
Type:	WELL		
Tot dept:	99		
Pwl:	50		
Swl:	34		
Recov wl:	0		
Yield:	75		
Test type:	AIR	Test dur:	1.00
Recov tm:	0		
Drillset:	0		
Who drill:	CAMP	Lic no:	WWC007
Comp date:	Not Reported	Pws id:	Not Reported
Gwsi id:	Not Reported	Data sour:	LOG
Wqdata:	N	Hydrograph:	N
Objectid:	402409		

AS188 **SSE** **1/2 - 1 Mile** **Lower**	**MT WELLS**	**MTG1104793**

Mnumber:	132290		
Dnrc no:	Not Reported		
Site name:	WAGENSEIL CHRIS		
Latitude:	46.8287		
Longitude:	-114.047		
Geomethod:	TRS-SEC	Datum:	NAD27
Township:	12N	Range:	20W
Isp sect:	1		
Tract:	AD	County:	MISSOULA
Type:	WELL		
Tot dept:	99.199997		
Pwl:	80		
Swl:	32		
Recov wl:	0		
Yield:	100		
Test type:	AIR	Test dur:	1.00
Recov tm:	0		
Drillset:	0		
Who drill:	CAMP	Lic no:	WWC007
Comp date:	Not Reported	Pws id:	Not Reported
Gwsi id:	Not Reported	Data sour:	LOG
Wqdata:	N	Hydrograph:	N
Objectid:	393474		

Map ID Direction Distance Elevation	Database	EDR ID Number
AS189 **SSE** **1/2 - 1 Mile** **Lower**	**MT WELLS**	**MTG1104796**

Mnumber:	67047		
Dnrc no:	Not Reported		
Site name:	COLE JAMES & LOIS		
Latitude:	46.8287		
Longitude:	-114.047		
Geomethod:	TRS-SEC	Datum:	NAD27
Township:	12N	Range:	20W
Isp sect:	1		
Tract:	AD	County:	MISSOULA
Type:	WELL		
Tot dept:	90.5		
Pwl:	90		
Swl:	29		
Recov wl:	0		
Yield:	100		
Test type:	AIR	Test dur:	1.00
Recov tm:	0		
Drillset:	0		
Who drill:	CAMP	Lic no:	WWC007
Comp date:	Not Reported	Pws id:	Not Reported
Gwsi id:	Not Reported	Data sour:	LOG
Wqdata:	N	Hydrograph:	N
Objectid:	480472		

AS190 **SSE** **1/2 - 1 Mile** **Lower**	**MT WELLS**	**MTG1104795**

Mnumber:	67045		
Dnrc no:	12285		
Site name:	HICKETHEIR AL		
Latitude:	46.8287		
Longitude:	-114.047		
Geomethod:	TRS-SEC	Datum:	NAD27
Township:	12N	Range:	20W
Isp sect:	1		
Tract:	AD	County:	MISSOULA
Type:	WELL		
Tot dept:	90		
Pwl:	40		
Swl:	30		
Recov wl:	0		
Yield:	40		
Test type:	AIR	Test dur:	1.00
Recov tm:	0		
Drillset:	0		
Who drill:	JEROME & OKEEFE	Lic no:	WWC249
Comp date:	Not Reported	Pws id:	Not Reported
Gwsi id:	Not Reported	Data sour:	LOG
Wqdata:	N	Hydrograph:	N
Objectid:	480470		

Map ID Direction Distance Elevation	Database	EDR ID Number
191 **NNW** **1/2 - 1 Mile** **Lower**	**MT WELLS**	**MTG1106134**

Mnumber:	155162		
Dnrc no:	Not Reported		
Site name:	DESCHAMPS TED		
Latitude:	46.854		
Longitude:	-114.0625		
Geomethod:	TRS-SEC	Datum:	NAD27
Township:	13N	Range:	20W
Isp sect:	25		
Tract:	DA	County:	MISSOULA
Type:	WELL		
Tot dept:	103		
Pwl:	50		
Swl:	27		
Recov wl:	0		
Yield:	60		
Test type:	AIR	Test dur:	4.00
Recov tm:	0		
Drillset:	0		
Who drill:	CAMP	Lic no:	WWC007
Comp date:	Not Reported	Pws id:	Not Reported
Gwsi id:	Not Reported	Data sour:	LOG
Wqdata:	N	Hydrograph:	N
Objectid:	415415		

AL192 **NE** **1/2 - 1 Mile** **Higher**	**MT WELLS**	**MTG1105884**

Mnumber:	69322		
Dnrc no:	Not Reported		
Site name:	BILLHEIMER CHARLES S		
Latitude:	46.8511		
Longitude:	-114.0427		
Geomethod:	TRS-SEC	Datum:	NAD27
Township:	13N	Range:	19W
Isp sect:	30		
Tract:	DDB	County:	MISSOULA
Type:	WELL		
Tot dept:	64		
Pwl:	0		
Swl:	45		
Recov wl:	0		
Yield:	25		
Test type:	Not Reported	Test dur:	Not Reported
Recov tm:	0		
Drillset:	0		
Who drill:	Not Reported	Lic no:	Not Reported
Comp date:	Not Reported	Pws id:	Not Reported
Gwsi id:	Not Reported	Data sour:	GW4
Wqdata:	N	Hydrograph:	N
Objectid:	482785		

Map ID Direction Distance Elevation	Database	EDR ID Number
193 **WSW** **1/2 - 1 Mile** **Lower**	**MT WELLS**	**MTG1105088**

Mnumber:	70265		
Dnrc no:	Not Reported		
Site name:	NEER DUANE		
Latitude:	46.8375		
Longitude:	-114.0759		
Geomethod:	TRS-SEC	Datum:	NAD27
Township:	13N	Range:	20W
Isp sect:	36		
Tract:	C	County:	MISSOULA
Type:	WELL		
Tot dept:	47		
Pwl:	32		
Swl:	32		
Recov wl:	0		
Yield:	15		
Test type:	PUMP	Test dur:	24.00
Recov tm:	0		
Drillset:	0		
Who drill:	CKC	Lic no:	WWC185
Comp date:	Not Reported	Pws id:	Not Reported
Gwsi id:	Not Reported	Data sour:	LOG
Wqdata:	N	Hydrograph:	N
Objectid:	485317		

AT194 **NE** **1/2 - 1 Mile** **Higher**	**MT WELLS**	**MTG1105815**

Mnumber:	69315		
Dnrc no:	Not Reported		
Site name:	FLESHING VONDALE		
Latitude:	46.8502		
Longitude:	-114.0413		
Geomethod:	TRS-SEC	Datum:	NAD27
Township:	13N	Range:	19W
Isp sect:	30		
Tract:	DD	County:	MISSOULA
Type:	WELL		
Tot dept:	70		
Pwl:	0		
Swl:	0		
Recov wl:	0		
Yield:	0		
Test type:	Not Reported	Test dur:	Not Reported
Recov tm:	0		
Drillset:	0		
Who drill:	Not Reported	Lic no:	Not Reported
Comp date:	Not Reported	Pws id:	Not Reported
Gwsi id:	Not Reported	Data sour:	GW4
Wqdata:	N	Hydrograph:	N
Objectid:	482777		

Map ID Direction Distance Elevation		Database	EDR ID Number
AT195 **NE** **1/2 - 1 Mile** **Higher**		**MT WELLS**	**MTG1105816**

Mnumber:	69316		
Dnrc no:	Not Reported		
Site name:	HIRNING ELDON		
Latitude:	46.8502		
Longitude:	-114.0413		
Geomethod:	TRS-SEC	Datum:	NAD27
Township:	13N	Range:	19W
Isp sect:	30		
Tract:	DD	County:	MISSOULA
Type:	WELL		
Tot dept:	58.099998		
Pwl:	28		
Swl:	24		
Recov wl:	0		
Yield:	50		
Test type:	AIR	Test dur:	1.00
Recov tm:	0		
Drillset:	0		
Who drill:	CAMP	Lic no:	WWC007
Comp date:	Not Reported	Pws id:	Not Reported
Gwsi id:	Not Reported	Data sour:	GW2
Wqdata:	N	Hydrograph:	N
Objectid:	482778		

AT196 **NE** **1/2 - 1 Mile** **Higher**		**MT WELLS**	**MTG1105813**

Mnumber:	69313		
Dnrc no:	Not Reported		
Site name:	HIRNING ELDON		
Latitude:	46.8502		
Longitude:	-114.0413		
Geomethod:	TRS-SEC	Datum:	NAD27
Township:	13N	Range:	19W
Isp sect:	30		
Tract:	DD	County:	MISSOULA
Type:	WELL		
Tot dept:	0		
Pwl:	30		
Swl:	30		
Recov wl:	0		
Yield:	21		
Test type:	BAIL	Test dur:	2.00
Recov tm:	0		
Drillset:	0		
Who drill:	CAMP	Lic no:	WWC215
Comp date:	Not Reported	Pws id:	Not Reported
Gwsi id:	Not Reported	Data sour:	GW2
Wqdata:	N	Hydrograph:	N
Objectid:	482775		

Map ID Direction Distance Elevation	Database	EDR ID Number
AT197 **NE** **1/2 - 1 Mile** **Higher**	**MT WELLS**	**MTG1105814**

Mnumber:	69314		
Dnrc no:	Not Reported		
Site name:	HIRNING ELDON		
Latitude:	46.8502		
Longitude:	-114.0413		
Geomethod:	TRS-SEC	Datum:	NAD27
Township:	13N	Range:	19W
Isp sect:	30		
Tract:	DD	County:	MISSOULA
Type:	WELL		
Tot dept:	57.200001		
Pwl:	33		
Swl:	33		
Recov wl:	0		
Yield:	30		
Test type:	AIR	Test dur:	2.00
Recov tm:	0		
Drillset:	0		
Who drill:	CAMP	Lic no:	WWC007
Comp date:	Not Reported	Pws id:	Not Reported
Gwsi id:	Not Reported	Data sour:	GW2
Wqdata:	N	Hydrograph:	N
Objectid:	482776		

AT198 **NE** **1/2 - 1 Mile** **Higher**	**MT WELLS**	**MTG1105817**

Mnumber:	69317		
Dnrc no:	Not Reported		
Site name:	SCHOOL DISTRICT #1		
Latitude:	46.8502		
Longitude:	-114.0413		
Geomethod:	TRS-SEC	Datum:	NAD27
Township:	13N	Range:	19W
Isp sect:	30		
Tract:	DD	County:	MISSOULA
Type:	WELL		
Tot dept:	55.900002		
Pwl:	43		
Swl:	27.5		
Recov wl:	0		
Yield:	300		
Test type:	AIR	Test dur:	8.00
Recov tm:	0		
Drillset:	0		
Who drill:	LIBERTY	Lic no:	WWC052
Comp date:	Not Reported	Pws id:	Not Reported
Gwsi id:	Not Reported	Data sour:	GW2
Wqdata:	N	Hydrograph:	N
Objectid:	482779		

Map ID Direction Distance Elevation	Database	EDR ID Number
AT199 **NE** **1/2 - 1 Mile** **Higher**	**MT WELLS**	**MTG1105820**

Mnumber:	69320		
Dnrc no:	Not Reported		
Site name:	HAMILTON LEONARD A.		
Latitude:	46.8502		
Longitude:	-114.0413		
Geomethod:	TRS-SEC	Datum:	NAD27
Township:	13N	Range:	19W
Isp sect:	30		
Tract:	DD	County:	MISSOULA
Type:	WELL		
Tot dept:	0		
Pwl:	0		
Swl:	0		
Recov wl:	0		
Yield:	0		
Test type:	Not Reported	Test dur:	Not Reported
Recov tm:	0		
Drillset:	0		
Who drill:	Not Reported	Lic no:	Not Reported
Comp date:	Not Reported	Pws id:	Not Reported
Gwsi id:	Not Reported	Data sour:	GW2
Wqdata:	N	Hydrograph:	N
Objectid:	482783		

AT200 **NE** **1/2 - 1 Mile** **Higher**	**MT WELLS**	**MTG1105821**

Mnumber:	69321		
Dnrc no:	Not Reported		
Site name:	DEWELL J.H. & THELMA		
Latitude:	46.8502		
Longitude:	-114.0413		
Geomethod:	TRS-SEC	Datum:	NAD27
Township:	13N	Range:	19W
Isp sect:	30		
Tract:	DD	County:	MISSOULA
Type:	WELL		
Tot dept:	72		
Pwl:	50		
Swl:	30		
Recov wl:	0		
Yield:	75		
Test type:	AIR	Test dur:	4.00
Recov tm:	0		
Drillset:	0		
Who drill:	LIBERTY	Lic no:	WWC052
Comp date:	Not Reported	Pws id:	Not Reported
Gwsi id:	Not Reported	Data sour:	GW2
Wqdata:	N	Hydrograph:	N
Objectid:	482784		

Map ID Direction Distance Elevation		Database	EDR ID Number
AT201 **NE** **1/2 - 1 Mile** **Higher**		**MT WELLS**	**MTG1105818**

Mnumber:	69318		
Dnrc no:	Not Reported		
Site name:	PARRY DAVID R.		
Latitude:	46.8502		
Longitude:	-114.0413		
Geomethod:	TRS-SEC	Datum:	NAD27
Township:	13N	Range:	19W
Isp sect:	30		
Tract:	DD	County:	MISSOULA
Type:	WELL		
Tot dept:	80		
Pwl:	0		
Swl:	0		
Recov wl:	0		
Yield:	10		
Test type:	Not Reported	Test dur:	Not Reported
Recov tm:	0		
Drillset:	0		
Who drill:	Not Reported	Lic no:	Not Reported
Comp date:	Not Reported	Pws id:	Not Reported
Gwsi id:	Not Reported	Data sour:	GW4
Wqdata:	N	Hydrograph:	N
Objectid:	482780		

AT202 **NE** **1/2 - 1 Mile** **Higher**		**MT WELLS**	**MTG1105819**

Mnumber:	69319		
Dnrc no:	Not Reported		
Site name:	JOHNSON RICHARD H.		
Latitude:	46.8502		
Longitude:	-114.0413		
Geomethod:	TRS-SEC	Datum:	NAD27
Township:	13N	Range:	19W
Isp sect:	30		
Tract:	DD	County:	MISSOULA
Type:	WELL		
Tot dept:	75		
Pwl:	46		
Swl:	32		
Recov wl:	0		
Yield:	20		
Test type:	AIR	Test dur:	1.00
Recov tm:	0		
Drillset:	0		
Who drill:	FARRELL	Lic no:	WWC014
Comp date:	Not Reported	Pws id:	Not Reported
Gwsi id:	Not Reported	Data sour:	GW2
Wqdata:	N	Hydrograph:	N
Objectid:	482781		

Map ID Direction Distance Elevation	Database	EDR ID Number
AQ203 **East** **1/2 - 1 Mile** **Higher**	**MT WELLS**	**MTG1105216**

Mnumber:	69353		
Dnrc no:	Not Reported		
Site name:	MOUNTAIN WATER COMPANY * WELL 09		
Latitude:	46.8408		
Longitude:	-114.036		
Geomethod:	TRS-SEC	Datum:	NAD27
Township:	13N	Range:	19W
Isp sect:	32		
Tract:	CBAB	County:	MISSOULA
Type:	WELL		
Tot dept:	132		
Pwl:	90		
Swl:	44		
Recov wl:	0		
Yield:	1200		
Test type:	PUMPED	Test dur:	24.00
Recov tm:	0		
Drillset:	0		
Who drill:	CAMP	Lic no:	WWC213
Comp date:	Not Reported	Pws id:	00294009
Gwsi id:	Not Reported	Data sour:	LOG
Wqdata:	N	Hydrograph:	N
Objectid:	482814		

---

204 **North** **1/2 - 1 Mile** **Higher**	**MT WELLS**	**MTG1106200**

Mnumber:	154087		
Dnrc no:	Not Reported		
Site name:	TOTH LYRRELL		
Latitude:	46.8549		
Longitude:	-114.0564		
Geomethod:	TRS-SEC	Datum:	NAD27
Township:	13N	Range:	19W
Isp sect:	30		
Tract:	CBA	County:	MISSOULA
Type:	WELL		
Tot dept:	68		
Pwl:	37		
Swl:	37		
Recov wl:	0		
Yield:	50		
Test type:	PUMP	Test dur:	2.00
Recov tm:	0		
Drillset:	0		
Who drill:	CKC	Lic no:	WWC185
Comp date:	Not Reported	Pws id:	Not Reported
Gwsi id:	Not Reported	Data sour:	LOG
Wqdata:	N	Hydrograph:	N
Objectid:	414332		

Map ID Direction Distance Elevation	Database	EDR ID Number
AU205 **South** **1/2 - 1 Mile** **Lower**	**MT WELLS**	**MTG1104697**

Mnumber:	67024		
Dnrc no:	Not Reported		
Site name:	ZIPPERIAN L G		
Latitude:	46.8269		
Longitude:	-114.0551		
Geomethod:	TRS-SEC	Datum:	NAD27
Township:	12N	Range:	20W
Isp sect:	1		
Tract:	Not Reported	County:	MISSOULA
Type:	WELL		
Tot dept:	0		
Pwl:	0		
Swl:	0		
Recov wl:	0		
Yield:	0		
Test type:	Not Reported	Test dur:	Not Reported
Recov tm:	0		
Drillset:	0		
Who drill:	Not Reported	Lic no:	Not Reported
Comp date:	Not Reported	Pws id:	Not Reported
Gwsi id:	Not Reported	Data sour:	GW4
Wqdata:	N	Hydrograph:	N
Objectid:	480448		

AU206 **South** **1/2 - 1 Mile** **Lower**	**MT WELLS**	**MTG1104696**

Mnumber:	67023		
Dnrc no:	Not Reported		
Site name:	YORTON ROBERT		
Latitude:	46.8269		
Longitude:	-114.0551		
Geomethod:	TRS-SEC	Datum:	NAD27
Township:	12N	Range:	20W
Isp sect:	1		
Tract:	Not Reported	County:	MISSOULA
Type:	WELL		
Tot dept:	60		
Pwl:	0		
Swl:	60		
Recov wl:	0		
Yield:	12		
Test type:	Not Reported	Test dur:	Not Reported
Recov tm:	0		
Drillset:	0		
Who drill:	Not Reported	Lic no:	Not Reported
Comp date:	Not Reported	Pws id:	Not Reported
Gwsi id:	Not Reported	Data sour:	GW4
Wqdata:	N	Hydrograph:	N
Objectid:	480447		

Map ID Direction Distance Elevation	Database	EDR ID Number
AU207 **South** **1/2 - 1 Mile** **Lower**	**MT WELLS**	**MTG1104699**

Mnumber:	67026		
Dnrc no:	Not Reported		
Site name:	KOCH BOB & MOLLY		
Latitude:	46.8269		
Longitude:	-114.0551		
Geomethod:	TRS-SEC	Datum:	NAD27
Township:	12N	Range:	20W
Isp sect:	1		
Tract:	Not Reported	County:	MISSOULA
Type:	WELL		
Tot dept:	55		
Pwl:	40		
Swl:	30		
Recov wl:	0		
Yield:	25		
Test type:	AIR	Test dur:	3.00
Recov tm:	0		
Drillset:	0		
Who drill:	JEROME & OKEEFE	Lic no:	WWC249
Comp date:	Not Reported	Pws id:	Not Reported
Gwsi id:	Not Reported	Data sour:	LOG
Wqdata:	N	Hydrograph:	N
Objectid:	480450		

AU208 **South** **1/2 - 1 Mile** **Lower**	**MT WELLS**	**MTG1104698**

Mnumber:	67025		
Dnrc no:	Not Reported		
Site name:	OWEN ZANE		
Latitude:	46.8269		
Longitude:	-114.0551		
Geomethod:	TRS-SEC	Datum:	NAD27
Township:	12N	Range:	20W
Isp sect:	1		
Tract:	Not Reported	County:	MISSOULA
Type:	WELL		
Tot dept:	90		
Pwl:	40		
Swl:	30		
Recov wl:	0		
Yield:	60		
Test type:	AIR	Test dur:	1.00
Recov tm:	0		
Drillset:	0		
Who drill:	JEROME & OKEEFE	Lic no:	WWC249
Comp date:	Not Reported	Pws id:	Not Reported
Gwsi id:	Not Reported	Data sour:	LOG
Wqdata:	N	Hydrograph:	N
Objectid:	480449		

Map ID Direction Distance Elevation	Database	EDR ID Number
AU209 **South** **1/2 - 1 Mile** **Lower**	**MT WELLS**	**MTG1104693**

Mnumber:	67020		
Dnrc no:	Not Reported		
Site name:	BURGESS JASPER W.		
Latitude:	46.8269		
Longitude:	-114.0551		
Geomethod:	TRS-SEC	Datum:	NAD27
Township:	12N	Range:	20W
Isp sect:	1		
Tract:	Not Reported	County:	MISSOULA
Type:	WELL		
Tot dept:	92		
Pwl:	0		
Swl:	26		
Recov wl:	0		
Yield:	0		
Test type:	BAILER	Test dur:	4.00
Recov tm:	0		
Drillset:	0		
Who drill:	LIBERTY	Lic no:	Not Reported
Comp date:	Not Reported	Pws id:	Not Reported
Gwsi id:	Not Reported	Data sour:	LOG
Wqdata:	N	Hydrograph:	N
Objectid:	480444		

AU210 **South** **1/2 - 1 Mile** **Lower**	**MT WELLS**	**MTG1104692**

Mnumber:	67019		
Dnrc no:	15236		
Site name:	BARROW THEO JR AND MABEL L		
Latitude:	46.8269		
Longitude:	-114.0551		
Geomethod:	TRS-SEC	Datum:	NAD27
Township:	12N	Range:	20W
Isp sect:	1		
Tract:	Not Reported	County:	MISSOULA
Type:	WELL		
Tot dept:	93		
Pwl:	48		
Swl:	30.4		
Recov wl:	0		
Yield:	50		
Test type:	AIR	Test dur:	4.00
Recov tm:	0		
Drillset:	0		
Who drill:	LIBERTY	Lic no:	WWC052
Comp date:	Not Reported	Pws id:	Not Reported
Gwsi id:	Not Reported	Data sour:	LOG
Wqdata:	N	Hydrograph:	N
Objectid:	480443		

Map ID Direction Distance Elevation	Database	EDR ID Number
AU211 **South** **1/2 - 1 Mile** **Lower**	**MT WELLS**	**MTG1104695**

Mnumber:	67022		
Dnrc no:	Not Reported		
Site name:	HOCHALTER HAROLD		
Latitude:	46.8269		
Longitude:	-114.0551		
Geomethod:	TRS-SEC	Datum:	NAD27
Township:	12N	Range:	20W
Isp sect:	1		
Tract:	Not Reported	County:	MISSOULA
Type:	WELL		
Tot dept:	255		
Pwl:	0		
Swl:	63.75		
Recov wl:	0		
Yield:	15		
Test type:	Not Reported	Test dur:	Not Reported
Recov tm:	0		
Drillset:	0		
Who drill:	Not Reported	Lic no:	Not Reported
Comp date:	Not Reported	Pws id:	Not Reported
Gwsi id:	Not Reported	Data sour:	GW4
Wqdata:	N	Hydrograph:	N
Objectid:	480446		

AU212 **South** **1/2 - 1 Mile** **Lower**	**MT WELLS**	**MTG1104694**

Mnumber:	67021		
Dnrc no:	Not Reported		
Site name:	GRIFFING CHARLES		
Latitude:	46.8269		
Longitude:	-114.0551		
Geomethod:	TRS-SEC	Datum:	NAD27
Township:	12N	Range:	20W
Isp sect:	1		
Tract:	Not Reported	County:	MISSOULA
Type:	WELL		
Tot dept:	91		
Pwl:	40		
Swl:	30		
Recov wl:	0		
Yield:	75		
Test type:	AIR	Test dur:	1.00
Recov tm:	0		
Drillset:	0		
Who drill:	CAMP	Lic no:	WWC007
Comp date:	Not Reported	Pws id:	Not Reported
Gwsi id:	Not Reported	Data sour:	GW2
Wqdata:	N	Hydrograph:	N
Objectid:	480445		

Map ID Direction Distance Elevation	Database	EDR ID Number
AU213 **South** **1/2 - 1 Mile** **Lower**	**MT WELLS**	**MTG1104700**

Mnumber:	67027		
Dnrc no:	Not Reported		
Site name:	PULLEN JAMES & DORIS		
Latitude:	46.8269		
Longitude:	-114.0551		
Geomethod:	TRS-SEC	Datum:	NAD27
Township:	12N	Range:	20W
Isp sect:	1		
Tract:	Not Reported	County:	MISSOULA
Type:	WELL		
Tot dept:	158		
Pwl:	96		
Swl:	85		
Recov wl:	0		
Yield:	30		
Test type:	OTHER	Test dur:	1.50
Recov tm:	0		
Drillset:	0		
Who drill:	JEROME	Lic no:	WWC249
Comp date:	Not Reported	Pws id:	Not Reported
Gwsi id:	Not Reported	Data sour:	LOG
Wqdata:	N	Hydrograph:	N
Objectid:	480451		

AU214 **South** **1/2 - 1 Mile** **Lower**	**MT WELLS**	**MTG1104706**

Mnumber:	67033		
Dnrc no:	Not Reported		
Site name:	CADEWELL JACK		
Latitude:	46.8269		
Longitude:	-114.0551		
Geomethod:	TRS-SEC	Datum:	NAD27
Township:	12N	Range:	20W
Isp sect:	1		
Tract:	Not Reported	County:	MISSOULA
Type:	WELL		
Tot dept:	116		
Pwl:	110		
Swl:	35		
Recov wl:	0		
Yield:	40		
Test type:	BAILER	Test dur:	2.00
Recov tm:	0		
Drillset:	0		
Who drill:	FARRELL	Lic no:	Not Reported
Comp date:	Not Reported	Pws id:	Not Reported
Gwsi id:	Not Reported	Data sour:	LOG
Wqdata:	N	Hydrograph:	N
Objectid:	480458		

Map ID Direction Distance Elevation	Database	EDR ID Number
AU215 **South** **1/2 - 1 Mile** **Lower**	**MT WELLS**	**MTG1104705**

Mnumber:	67032		
Dnrc no:	Not Reported		
Site name:	MCPHERSON CHARLES L.		
Latitude:	46.8269		
Longitude:	-114.0551		
Geomethod:	TRS-SEC	Datum:	NAD27
Township:	12N	Range:	20W
Isp sect:	1		
Tract:	Not Reported	County:	MISSOULA
Type:	WELL		
Tot dept:	32		
Pwl:	0		
Swl:	25		
Recov wl:	0		
Yield:	10		
Test type:	Not Reported	Test dur:	Not Reported
Recov tm:	0		
Drillset:	0		
Who drill:	Not Reported	Lic no:	Not Reported
Comp date:	Not Reported	Pws id:	Not Reported
Gwsi id:	Not Reported	Data sour:	GW4
Wqdata:	N	Hydrograph:	N
Objectid:	480457		

AU216 **South** **1/2 - 1 Mile** **Lower**	**MT WELLS**	**MTG1104708**

Mnumber:	67035		
Dnrc no:	Not Reported		
Site name:	DELAMATER MAX * WELL #2		
Latitude:	46.8269		
Longitude:	-114.0551		
Geomethod:	TRS-SEC	Datum:	NAD27
Township:	12N	Range:	20W
Isp sect:	1		
Tract:	Not Reported	County:	MISSOULA
Type:	WELL		
Tot dept:	115		
Pwl:	105		
Swl:	85		
Recov wl:	0		
Yield:	15		
Test type:	AIR	Test dur:	3.00
Recov tm:	0		
Drillset:	0		
Who drill:	JEROME & OKEEFE	Lic no:	WWC249
Comp date:	Not Reported	Pws id:	Not Reported
Gwsi id:	Not Reported	Data sour:	LOG
Wqdata:	N	Hydrograph:	N
Objectid:	480460		

Map ID Direction Distance Elevation	Database	EDR ID Number
AU217 **South** **1/2 - 1 Mile** **Lower**	**MT WELLS**	**MTG1104707**

Mnumber:	67034		
Dnrc no:	Not Reported		
Site name:	DELAMATER MAX * WELL #1		
Latitude:	46.8269		
Longitude:	-114.0551		
Geomethod:	TRS-SEC	Datum:	NAD27
Township:	12N	Range:	20W
Isp sect:	1		
Tract:	Not Reported	County:	MISSOULA
Type:	WELL		
Tot dept:	192		
Pwl:	123		
Swl:	75		
Recov wl:	0		
Yield:	15		
Test type:	AIR	Test dur:	3.00
Recov tm:	0		
Drillset:	0		
Who drill:	JEROME & OKEEFE	Lic no:	WWC249
Comp date:	Not Reported	Pws id:	Not Reported
Gwsi id:	Not Reported	Data sour:	LOG
Wqdata:	N	Hydrograph:	N
Objectid:	480459		

AU218 **South** **1/2 - 1 Mile** **Lower**	**MT WELLS**	**MTG1104702**

Mnumber:	67029		
Dnrc no:	Not Reported		
Site name:	HENGLE GLEN		
Latitude:	46.8269		
Longitude:	-114.0551		
Geomethod:	TRS-SEC	Datum:	NAD27
Township:	12N	Range:	20W
Isp sect:	1		
Tract:	Not Reported	County:	MISSOULA
Type:	WELL		
Tot dept:	40		
Pwl:	25		
Swl:	12		
Recov wl:	0		
Yield:	40		
Test type:	OTHER	Test dur:	0.50
Recov tm:	0		
Drillset:	0		
Who drill:	JEROME	Lic no:	WWC249
Comp date:	Not Reported	Pws id:	Not Reported
Gwsi id:	Not Reported	Data sour:	LOG
Wqdata:	N	Hydrograph:	N
Objectid:	480453		

Map ID Direction Distance Elevation	Database	EDR ID Number
AU219 **South** **1/2 - 1 Mile** **Lower**	**MT WELLS**	**MTG1104701**

Mnumber:	67028		
Dnrc no:	Not Reported		
Site name:	BEACH ROBERT & HELEN		
Latitude:	46.8269		
Longitude:	-114.0551		
Geomethod:	TRS-SEC	Datum:	NAD27
Township:	12N	Range:	20W
Isp sect:	1		
Tract:	Not Reported	County:	MISSOULA
Type:	WELL		
Tot dept:	107.5		
Pwl:	95		
Swl:	40		
Recov wl:	0		
Yield:	95		
Test type:	AIR	Test dur:	1.00
Recov tm:	0		
Drillset:	0		
Who drill:	CAMP	Lic no:	WWC239
Comp date:	Not Reported	Pws id:	Not Reported
Gwsi id:	Not Reported	Data sour:	LOG
Wqdata:	N	Hydrograph:	N
Objectid:	480452		

AU220 **South** **1/2 - 1 Mile** **Lower**	**MT WELLS**	**MTG1104704**

Mnumber:	67031		
Dnrc no:	Not Reported		
Site name:	HOGAN HAROLD &THELMA		
Latitude:	46.8269		
Longitude:	-114.0551		
Geomethod:	TRS-SEC	Datum:	NAD27
Township:	12N	Range:	20W
Isp sect:	1		
Tract:	Not Reported	County:	MISSOULA
Type:	WELL		
Tot dept:	90		
Pwl:	49		
Swl:	38		
Recov wl:	0		
Yield:	30		
Test type:	AIR	Test dur:	4.50
Recov tm:	0		
Drillset:	0		
Who drill:	JEROME	Lic no:	WWC249
Comp date:	Not Reported	Pws id:	Not Reported
Gwsi id:	Not Reported	Data sour:	LOG
Wqdata:	N	Hydrograph:	N
Objectid:	480456		

Map ID Direction Distance Elevation	Database	EDR ID Number
AU221 **South** **1/2 - 1 Mile** **Lower**	**MT WELLS**	**MTG1104703**

Mnumber:	67030		
Dnrc no:	Not Reported		
Site name:	H H & S		
Latitude:	46.8269		
Longitude:	-114.0551		
Geomethod:	TRS-SEC	Datum:	NAD27
Township:	12N	Range:	20W
Isp sect:	1		
Tract:	Not Reported	County:	MISSOULA
Type:	WELL		
Tot dept:	50		
Pwl:	22		
Swl:	15		
Recov wl:	0		
Yield:	40		
Test type:	OTHER	Test dur:	0.25
Recov tm:	0		
Drillset:	0		
Who drill:	JEROME	Lic no:	WWC249
Comp date:	Not Reported	Pws id:	Not Reported
Gwsi id:	Not Reported	Data sour:	LOG
Wqdata:	N	Hydrograph:	N
Objectid:	480455		

AV222 **NE** **1/2 - 1 Mile** **Higher**	**MT WELLS**	**MTG1105948**

Mnumber:	69291		
Dnrc no:	Not Reported		
Site name:	CHRISTOFFERSON CLAYTON		
Latitude:	46.8521		
Longitude:	-114.044		
Geomethod:	TRS-SEC	Datum:	NAD27
Township:	13N	Range:	19W
Isp sect:	30		
Tract:	D	County:	MISSOULA
Type:	WELL		
Tot dept:	78.5		
Pwl:	75		
Swl:	21		
Recov wl:	0		
Yield:	100		
Test type:	AIR	Test dur:	1.00
Recov tm:	0		
Drillset:	0		
Who drill:	CAMP	Lic no:	WWC007
Comp date:	Not Reported	Pws id:	Not Reported
Gwsi id:	Not Reported	Data sour:	LOG
Wqdata:	N	Hydrograph:	N
Objectid:	482753		

Map ID Direction Distance Elevation	Database	EDR ID Number
AV223 **NE** **1/2 - 1 Mile** **Higher**	**MT WELLS**	**MTG1105947**

Mnumber:	69290		
Dnrc no:	Not Reported		
Site name:	FRANK ELMA		
Latitude:	46.8521		
Longitude:	-114.044		
Geomethod:	TRS-SEC	Datum:	NAD27
Township:	13N	Range:	19W
Isp sect:	30		
Tract:	D	County:	MISSOULA
Type:	WELL		
Tot dept:	60		
Pwl:	0		
Swl:	22		
Recov wl:	0		
Yield:	1		
Test type:	Not Reported	Test dur:	Not Reported
Recov tm:	0		
Drillset:	0		
Who drill:	Not Reported	Lic no:	Not Reported
Comp date:	Not Reported	Pws id:	Not Reported
Gwsi id:	Not Reported	Data sour:	GW4
Wqdata:	N	Hydrograph:	N
Objectid:	482752		

AV224 **NE** **1/2 - 1 Mile** **Higher**	**MT WELLS**	**MTG1105949**

Mnumber:	69292		
Dnrc no:	Not Reported		
Site name:	BERARD ED & MYRTLE		
Latitude:	46.8521		
Longitude:	-114.044		
Geomethod:	TRS-SEC	Datum:	NAD27
Township:	13N	Range:	19W
Isp sect:	30		
Tract:	D	County:	MISSOULA
Type:	WELL		
Tot dept:	67.5		
Pwl:	0		
Swl:	25		
Recov wl:	0		
Yield:	20		
Test type:	AIR	Test dur:	4.00
Recov tm:	0		
Drillset:	0		
Who drill:	Not Reported	Lic no:	Not Reported
Comp date:	Not Reported	Pws id:	Not Reported
Gwsi id:	Not Reported	Data sour:	GW2
Wqdata:	N	Hydrograph:	N
Objectid:	482754		

Map ID Direction Distance Elevation	Database	EDR ID Number
AV225 **NE** **1/2 - 1 Mile** **Higher**	**MT WELLS**	**MTG1105951**

Mnumber:	69294		
Dnrc no:	Not Reported		
Site name:	PURDY GLEN		
Latitude:	46.8521		
Longitude:	-114.044		
Geomethod:	TRS-SEC	Datum:	NAD27
Township:	13N	Range:	19W
Isp sect:	30		
Tract:	D	County:	MISSOULA
Type:	WELL		
Tot dept:	72		
Pwl:	0		
Swl:	35		
Recov wl:	0		
Yield:	0		
Test type:	Not Reported	Test dur:	Not Reported
Recov tm:	0		
Drillset:	0		
Who drill:	Not Reported	Lic no:	Not Reported
Comp date:	Not Reported	Pws id:	Not Reported
Gwsi id:	Not Reported	Data sour:	GW4
Wqdata:	N	Hydrograph:	N
Objectid:	482756		

AV226 **NE** **1/2 - 1 Mile** **Higher**	**MT WELLS**	**MTG1105950**

Mnumber:	69293		
Dnrc no:	Not Reported		
Site name:	BERARD MARY ANN AND DONALD		
Latitude:	46.8521		
Longitude:	-114.044		
Geomethod:	TRS-SEC	Datum:	NAD27
Township:	13N	Range:	19W
Isp sect:	30		
Tract:	D	County:	MISSOULA
Type:	WELL		
Tot dept:	67.5		
Pwl:	0		
Swl:	25		
Recov wl:	0		
Yield:	20		
Test type:	AIR	Test dur:	4.00
Recov tm:	0		
Drillset:	0		
Who drill:	BERARD	Lic no:	Not Reported
Comp date:	Not Reported	Pws id:	Not Reported
Gwsi id:	Not Reported	Data sour:	GW2
Wqdata:	N	Hydrograph:	N
Objectid:	482755		

Map ID Direction Distance Elevation	Database	EDR ID Number
AR227 **East** **1/2 - 1 Mile** **Higher**	**FED USGS**	**USGS3095446**

Agency cd:	USGS	Site no:	465037114020701
Site name:	13N19W32BC 01		
Latitude:	465037		
Longitude:	1140207	Dec lat:	46.8435347
Dec lon:	-114.0362214	Coor meth:	M
Coor accr:	F	Latlong datum:	NAD27
Dec latlong datum:	NAD83	District:	30
State:	30	County:	063
Country:	US	Land net:	Not Reported
Location map:	Not Reported	Map scale:	Not Reported
Altitude:	Not Reported	Altitude method:	Not Reported
Altitude accuracy:	Not Reported	Altitude datum:	Not Reported
Hydrologic:	Bitterroot. Montana. Area = 2860 sq.mi.		
Topographic:	Not Reported		
Site type:	Ground-water other than Spring	Date construction:	1954
Date inventoried:	Not Reported	Mean greenwich time offset:	MST
Local standard time flag:	Y		
Type of ground water site:	Single well, other than collector or Ranney type		
Aquifer Type:	Not Reported		
Aquifer:	Not Reported		
Well depth:	132	Hole depth:	Not Reported
Source of depth data:	Not Reported	Project number:	Not Reported
Real time data flag:	0	Daily flow data begin date:	0000-00-00
Daily flow data end date:	0000-00-00	Daily flow data count:	0
Peak flow data begin date:	0000-00-00	Peak flow data end date:	0000-00-00
Peak flow data count:	0	Water quality data begin date:	0000-00-00
Water quality data end date:	0000-00-00	Water quality data count:	0
Ground water data begin date:	1954-00-00	Ground water data end date:	1954-00-00
Ground water data count:	1		

Ground-water levels, Number of Measurements: 1

Date	Feet below Surface	Feet to Sealevel
1954	44.00	

---

228 **WNW** **1/2 - 1 Mile** **Lower**	**MT WELLS**	**MTG1105439**

Mnumber:	70258		
Dnrc no:	Not Reported		
Site name:	M & S READY MIX		
Latitude:	46.845		
Longitude:	-114.0759		
Geomethod:	TRS-SEC	Datum:	NAD27
Township:	13N	Range:	20W

Isp sect:	36		
Tract:	B	County:	MISSOULA
Type:	WELL		
Tot dept:	125		
Pwl:	34		
Swl:	13.33		
Recov wl:	0		
Yield:	150		
Test type:	AIR PUMP	Test dur:	44.00
Recov tm:	0		
Drillset:	0		
Who drill:	LIBERTY	Lic no:	WWC052
Comp date:	Not Reported	Pws id:	Not Reported
Gwsi id:	Not Reported	Data sour:	LOG
Wqdata:	N	Hydrograph:	N
Objectid:	485272		

229
NNE **MT WELLS** **MTG1106183**
1/2 - 1 Mile
Higher

Mnumber:	69286		
Dnrc no:	Not Reported		
Site name:	BRADLEY JOHN		
Latitude:	46.8544		
Longitude:	-114.0502		
Geomethod:	TRS-SEC	Datum:	NAD27
Township:	13N	Range:	19W
Isp sect:	30		
Tract:	CAAD	County:	MISSOULA
Type:	WELL		
Tot dept:	71		
Pwl:	0		
Swl:	31		
Recov wl:	0		
Yield:	12		
Test type:	Not Reported	Test dur:	Not Reported
Recov tm:	0		
Drillset:	0		
Who drill:	Not Reported	Lic no:	Not Reported
Comp date:	Not Reported	Pws id:	Not Reported
Gwsi id:	Not Reported	Data sour:	GW4
Wqdata:	N	Hydrograph:	N
Objectid:	482748		

AT230
NE **FED USGS** **USGS3095458**
1/2 - 1 Mile
Higher

Agency cd:	USGS	Site no:	465103114022601
Site name:	13N19W30DD 01		
Latitude:	465103		
Longitude:	1140226	Dec lat:	46.85075667
Dec lon:	-114.0414994	Coor meth:	M
Coor accr:	F	Latlong datum:	NAD27
Dec latlong datum:	NAD83	District:	30
State:	30	County:	063
Country:	US	Land net:	Not Reported
Location map:	Not Reported	Map scale:	Not Reported
Altitude:	Not Reported	Altitude method:	Not Reported
Altitude accuracy:	Not Reported	Altitude datum:	Not Reported
Hydrologic:	Bitterroot. Montana. Area = 2860 sq.mi.		
Topographic:	Not Reported		
Site type:	Ground-water other than Spring	Date construction:	1961
Date inventoried:	Not Reported	Mean greenwich time offset:	MST
Local standard time flag:	Y		
Type of ground water site:	Single well, other than collector or Ranney type		
Aquifer Type:	Not Reported		
Aquifer:	Not Reported		
Well depth:	58.0	Hole depth:	Not Reported
Source of depth data:	Not Reported	Project number:	Not Reported
Real time data flag:	0	Daily flow data begin date:	0000-00-00
Daily flow data end date:	0000-00-00	Daily flow data count:	0
Peak flow data begin date:	0000-00-00	Peak flow data end date:	0000-00-00
Peak flow data count:	0	Water quality data begin date:	0000-00-00
Water quality data end date:	0000-00-00	Water quality data count:	0
Ground water data begin date:	1961-09-14	Ground water data end date:	1961-09-14
Ground water data count:	1		

Ground-water levels, Number of Measurements: 1

Date	Feet below Surface	Feet to Sealevel
1961-09-14	28.00	

AT231
NE
1/2 - 1 Mile
Higher

FED USGS **USGS3095459**

Agency cd:	USGS	Site no:	465103114022602
Site name:	13N19W30DD 02		
Latitude:	465103		
Longitude:	1140226	Dec lat:	46.85075667
Dec lon:	-114.0414994	Coor meth:	M
Coor accr:	F	Latlong datum:	NAD27
Dec latlong datum:	NAD83	District:	30
State:	30	County:	063
Country:	US	Land net:	Not Reported
Location map:	Not Reported	Map scale:	Not Reported
Altitude:	3163	Altitude method:	M
Altitude accuracy:	1	Altitude datum:	NGVD29
Hydrologic:	Bitterroot. Montana. Area = 2860 sq.mi.		
Topographic:	Not Reported		
Site type:	Ground-water other than Spring	Date construction:	1961
Date inventoried:	Not Reported	Mean greenwich time offset:	MST

Local standard time flag:	Y		
Type of ground water site:	Single well, other than collector or Ranney type		
Aquifer Type:	Not Reported		
Aquifer:	Not Reported		
Well depth:	40.0	Hole depth:	Not Reported
Source of depth data:	Not Reported	Project number:	Not Reported
Real time data flag:	0	Daily flow data begin date:	0000-00-00
Daily flow data end date:	0000-00-00	Daily flow data count:	0
Peak flow data begin date:	0000-00-00	Peak flow data end date:	0000-00-00
Peak flow data count:	0	Water quality data begin date:	0000-00-00
Water quality data end date:	0000-00-00	Water quality data count:	0
Ground water data begin date:	1962-10-02	Ground water data end date:	1962-10-02
Ground water data count:	1		

Ground-water levels, Number of Measurements: 1

Date	Feet below Surface	Feet to Sealevel
1962-10-02	29.00	

232
ENE
1/2 - 1 Mile
Higher

MT WELLS **MTG1105643**

Mnumber:	69376		
Dnrc no:	16494		
Site name:	MCCLAY GRANT		
Latitude:	46.8479		
Longitude:	-114.038		
Geomethod:	TRS-SEC	Datum:	NAD27
Township:	13N	Range:	19W
Isp sect:	32		
Tract:	BBB	County:	MISSOULA
Type:	WELL		
Tot dept:	76		
Pwl:	42		
Swl:	34		
Recov wl:	0		
Yield:	90		
Test type:	AIR	Test dur:	6.00
Recov tm:	0		
Drillset:	0		
Who drill:	LIBERTY	Lic no:	WWC052
Comp date:	Not Reported	Pws id:	Not Reported
Gwsi id:	Not Reported	Data sour:	LOG
Wqdata:	N	Hydrograph:	N
Objectid:	482836		

233
SSE
1/2 - 1 Mile
Lower

MT WELLS **MTG1104751**

GEOCHECK® - PHYSICAL SETTING SOURCE MAP FINDINGS

Mnumber:	67046		
Dnrc no:	W040166-00		
Site name:	MOUNTAIN WATER COMPANY - WELL 28		
Latitude:	46.8278		
Longitude:	-114.0476		
Geomethod:	MAP	Datum:	NAD27
Township:	12N	Range:	20W
Isp sect:	1		
Tract:	ADCD	County:	MISSOULA
Type:	WELL		
Tot dept:	136		
Pwl:	35		
Swl:	24		
Recov wl:	0		
Yield:	1000		
Test type:	PUMP	Test dur:	4.00
Recov tm:	0		
Drillset:	0		
Who drill:	CAMP	Lic no:	WWC007
Comp date:	Not Reported	Pws id:	00294029
Gwsi id:	Not Reported	Data sour:	LOG
Wqdata:	N	Hydrograph:	N
Objectid:	480471		

GEOCHECK® - PHYSICAL SETTING SOURCE MAP FINDINGS
RADON

AREA RADON INFORMATION

Federal EPA Radon Zone for MISSOULA County: 1

Note: Zone 1 indoor average level > 4 pCi/L.
: Zone 2 indoor average level >= 2 pCi/L and <= 4 pCi/L.
: Zone 3 indoor average level < 2 pCi/L.

Federal Area Radon Information for MISSOULA COUNTY, MT

Number of sites tested: 45

Area	Average Activity	% <4 pCi/L	% 4-20 pCi/L	% >20 pCi/L
Living Area - 1st Floor	1.988 pCi/L	88%	12%	0%
Living Area - 2nd Floor	Not Reported	Not Reported	Not Reported	Not Reported
Basement	7.535 pCi/L	33%	62%	4%

PHYSICAL SETTING SOURCE RECORDS SEARCHED

TOPOGRAPHIC INFORMATION

USGS 7.5' Digital Elevation Model (DEM)
Source: United States Geologic Survey
EDR acquired the USGS 7.5' Digital Elevation Model in 2002 and updated it in 2006. The 7.5 minute DEM corresponds to the USGS 1:24,000- and 1:25,000-scale topographic quadrangle maps. The DEM provides elevation data with consistent elevation units and projection.

Scanned Digital USGS 7.5' Topographic Map (DRG)
Source: United States Geologic Survey
A digital raster graphic (DRG) is a scanned image of a U.S. Geological Survey topographic map. The map images are made by scanning published paper maps on high-resolution scanners. The raster image is georeferenced and fit to the Universal Transverse Mercator (UTM) projection.

HYDROLOGIC INFORMATION

Flood Zone Data: This data, available in select counties across the country, was obtained by EDR in 1999 from the Federal Emergency Management Agency (FEMA). Data depicts 100-year and 500-year flood zones as defined by FEMA.

NWI: National Wetlands Inventory. This data, available in select counties across the country, was obtained by EDR in 2002 and 2005 from the U.S. Fish and Wildlife Service.

HYDROGEOLOGIC INFORMATION

AQUIFLOW[R] Information System
Source: EDR proprietary database of groundwater flow information
EDR has developed the AQUIFLOW Information System (AIS) to provide data on the general direction of groundwater flow at specific points. EDR has reviewed reports submitted to regulatory authorities at select sites and has extracted the date of the report, hydrogeologically determined groundwater flow direction and depth to water table information.

GEOLOGIC INFORMATION

Geologic Age and Rock Stratigraphic Unit
Source: P.G. Schruben, R.E. Arndt and W.J. Bawiec, Geology of the Conterminous U.S. at 1:2,500,000 Scale - A digital representation of the 1974 P.B. King and H.M. Beikman Map, USGS Digital Data Series DDS - 11 (1994).

STATSGO: State Soil Geographic Database
Source: Department of Agriculture, Natural Resources Conservation Services
The U.S. Department of Agriculture's (USDA) Natural Resources Conservation Service (NRCS) leads the national Conservation Soil Survey (NCSS) and is responsible for collecting, storing, maintaining and distributing soil survey information for privately owned lands in the United States. A soil map in a soil survey is a representation of soil patterns in a landscape. Soil maps for STATSGO are compiled by generalizing more detailed (SSURGO) soil survey maps.

SSURGO: Soil Survey Geographic Database
Source: Department of Agriculture, Natural Resources Conservation Services (NRCS)
Telephone: 800-672-5559
SSURGO is the most detailed level of mapping done by the Natural Resources Conservation Services, mapping scales generally range from 1:12,000 to 1:63,360. Field mapping methods using national standards are used to construct the soil maps in the Soil Survey Geographic (SSURGO) database. SSURGO digitizing duplicates the original soil survey maps. This level of mapping is designed for use by landowners, townships and county natural resource planning and management.

PHYSICAL SETTING SOURCE RECORDS SEARCHED

LOCAL / REGIONAL WATER AGENCY RECORDS

FEDERAL WATER WELLS

PWS: Public Water Systems
Source: EPA/Office of Drinking Water
Telephone: 202-564-3750
Public Water System data from the Federal Reporting Data System. A PWS is any water system which provides water to at least 25 people for at least 60 days annually. PWSs provide water from wells, rivers and other sources.

PWS ENF: Public Water Systems Violation and Enforcement Data
Source: EPA/Office of Drinking Water
Telephone: 202-564-3750
Violation and Enforcement data for Public Water Systems from the Safe Drinking Water Information System (SDWIS) after August 1995. Prior to August 1995, the data came from the Federal Reporting Data System (FRDS).

USGS Water Wells: USGS National Water Inventory System (NWIS)
This database contains descriptive information on sites where the USGS collects or has collected data on surface water and/or groundwater. The groundwater data includes information on wells, springs, and other sources of groundwater.

STATE RECORDS

Montana Public Water Supply Well Locations
Source: Department of Environmental Quality
Telephone: 406-444-3744

Montana Groundwater Information Center Water Well Data
Source: Bureau of Mines and Geology
Telephone: 406-444-5358

OTHER STATE DATABASE INFORMATION

RADON

Area Radon Information
Source: USGS
Telephone: 703-356-4020
The National Radon Database has been developed by the U.S. Environmental Protection Agency (USEPA) and is a compilation of the EPA/State Residential Radon Survey and the National Residential Radon Survey. The study covers the years 1986 - 1992. Where necessary data has been supplemented by information collected at private sources such as universities and research institutions.

EPA Radon Zones
Source: EPA
Telephone: 703-356-4020
Sections 307 & 309 of IRAA directed EPA to list and identify areas of U.S. with the potential for elevated indoor radon levels.

OTHER

Airport Landing Facilities: Private and public use landing facilities
Source: Federal Aviation Administration, 800-457-6656

Epicenters: World earthquake epicenters, Richter 5 or greater
Source: Department of Commerce, National Oceanic and Atmospheric Administration

PHYSICAL SETTING SOURCE RECORDS SEARCHED

STREET AND ADDRESS INFORMATION

© 2006 Tele Atlas North America, Inc. All rights reserved. This material is proprietary and the subject of copyright protection and other intellectual property rights owned by or licensed to Tele Atlas North America, Inc. The use of this material is subject to the terms of a license agreement. You will be held liable for any unauthorized copying or disclosure of this material.

The EDR-City Directory
Abstract

ERNEST VEUVE HALL USARC
T-26, FORT MISSOULA
MISSOULA, MT 59801

Inquiry Number: 1715536.237

Tuesday, July 25, 2006

EDR® Environmental Data Resources Inc

The Standard in Environmental Risk Management Information

440 Wheelers Farms Road
Milford, Connecticut 06461

Nationwide Customer Service

Telephone: 1-800-352-0050
Fax: 1-800-231-6802
Internet: www.edrnet.com

EDR City Directory Abstract

Environmental Data Resources, Inc.'s (EDR) City Directory Abstract is a screening report designed to assist environmental professionals in evaluating potential liability on a target property resulting from past activities. EDR's City Directory Abstract includes a search and abstract of available city directory data. For each address, the directory lists the name of the corresponding occupant at five year intervals.

Thank you for your business.
Please contact EDR at 1-800-352-0050
with any questions or comments.

Disclaimer - Copyright and Trademark Notice

This Report contains certain information obtained from a variety of public and other sources reasonably available to Environmental Data Resources, Inc. It cannot be concluded from this Report that coverage information for the target and surrounding properties does not exist from other sources. **NO WARRANTY EXPRESSED OR IMPLIED, IS MADE WHATSOEVER IN CONNECTION WITH THIS REPORT. ENVIRONMENTAL DATA RESOURCES, INC. SPECIFICALLY DISCLAIMS THE MAKING OF ANY SUCH WARRANTIES, INCLUDING WITHOUT LIMITATION, MERCHANTABILITY OR FITNESS FOR A PARTICULAR USE OR PURPOSE. ALL RISK IS ASSUMED BY THE USER. IN NO EVENT SHALL ENVIRONMENTAL DATA RESOURCES, INC. BE LIABLE TO ANYONE, WHETHER ARISING OUT OF ERRORS OR OMISSIONS, NEGLIGENCE, ACCIDENT OR ANY OTHER CAUSE, FOR ANY LOSS OR DAMAGE, INCLUDING, WITHOUT LIMITATION, SPECIAL, INCIDENTAL, CONSEQUENTIAL, OR EXEMPLARY DAMAGES. ANY LIABILITY ON THE PART OF ENVIRONMENTAL DATA RESOURCES, INC. IS STRICTLY LIMITED TO A REFUND OF THE AMOUNT PAID FOR THIS REPORT.** Purchaser accepts this Report "AS IS". Any analyses, estimates, ratings, environmental risk levels or risk codes provided in this Report are provided for illustrative purposes only, and are not intended to provide, nor should they be interpreted as providing any facts regarding, or prediction orforecast of, any environmental risk for any property. Only a Phase I Environmental Site Assessment performed by an environmental professional can provide information regarding the environmental risk for any property. Additionally, the information provided in this Report is not to be construed as legal advice.

Copyright 2006 by Environmental Data Resources, Inc. All rights reserved. Reproduction in any media or format, in whole or in part, of any report or map of Environmental Data Resources, Inc. or its affiliates is prohibited without prior written permission.

EDR and its logos (including Sanborn and Sanborn Map) are trademarks of Environmental Data Resources, Inc. or its affiliates. All other trademarks used herein are the property of their respective owners.

SUMMARY

- ***City Directories:***

Business directories including city, cross reference and telephone directories were reviewed, if available, at approximately five year intervals for the years spanning 1966 through 2006. (These years are not necessarily inclusive.) A summary of the information obtained is provided in the text of this report.

Date EDR Searched Historical Sources: July 25, 2006

Target Property:
T-26, FORT MISSOULA
MISSOULA, MT 59801

Year	***Uses***	***Source***
1966	Address Not Listed in Research Source	Polk's City Directory
1971	Address Not Listed in Research Source	Polk's City Directory
1976	Address Not Listed in Research Source	Polk's City Directory
1981	Address Not Listed in Research Source	Polk's City Directory
1986	Address Not Listed in Research Source	Polk's City Directory
1991	Address Not Listed in Research Source	Polk's City Directory
1996	Address Not Listed in Research Source	Polk's City Directory
2001	Address Not Listed in Research Source	Polk's City Directory
2006	Address Not Listed in Research Source	Polk's City Directory

Adjoining Properties

SURROUNDING

Multiple Addresses
MISSOULA, MT 59801

Year	***Uses***	***Source***
1966	****SOUTH AVE W****	Polk's City Directory
	Address not listed in research source (2404)	Polk's City Directory
	Address not listed in research source (2405)	Polk's City Directory
	Address not listed in research source (2410)	Polk's City Directory
	Address not listed in research source (2420)	Polk's City Directory
	Residence (2430)	Polk's City Directory
	Address not listed in research source (2432)	Polk's City Directory

Year	***Uses***	***Source***
1966	Address not listed in research source (2436)	Polk's City Directory
	Residence (2439)	Polk's City Directory
	Residence (2440)	Polk's City Directory
	Maclay Market (2450)	Polk's City Directory
	Address not listed in research source (2451)	Polk's City Directory
	Fort Missoula Motel (2500)	Polk's City Directory
	Address not listed in research source (2504)	Polk's City Directory
	Residence (2506)	Polk's City Directory
	Residence (2508)	Polk's City Directory
	County Rural Fire Dept (2521)	Polk's City Directory
	County Search & Rescue Squad (2521)	Polk's City Directory
	Residence (2536)	Polk's City Directory
	Residence (2606)	Polk's City Directory
	Under Construction (2610)	Polk's City Directory
	Residence (2612)	Polk's City Directory
	****S RESERVE ST****	Polk's City Directory
	Fort Missoula (2401)	Polk's City Directory
	Address not listed in research source (2420)	Polk's City Directory
	Liberty Drilling & Pump Co (2500)	Polk's City Directory
	Address not listed in research source (2501)	Polk's City Directory
	Address not listed in research source (2510)	Polk's City Directory
	****FORT MISSOULA****	Polk's City Directory

Year	***Uses***	***Source***
1966	Street not listed in research source	Polk's City Directory
1971	****SOUTH AVE W****	Polk's City Directory
	Address not listed in research source (2404)	Polk's City Directory
	Residence (2405)	Polk's City Directory
	Address not listed in research source (2410)	Polk's City Directory
	Address not listed in research source (2420)	Polk's City Directory
	Residence (2430)	Polk's City Directory
	Residence (2432)	Polk's City Directory
	Residence (2436)	Polk's City Directory
	No Return (2439)	Polk's City Directory
	Residence (2440)	Polk's City Directory
	Maclay Market (2450)	Polk's City Directory
	Jerry's Union 76 Station (2451)	Polk's City Directory
	Fort Missoula Apts (2500)	Polk's City Directory
	Address not listed in research source (2504)	Polk's City Directory
	Residence (2506)	Polk's City Directory
	Residence (2508)	Polk's City Directory
	Missoula Rural Fire Dept (2521)	Polk's City Directory
	Residence (2536)	Polk's City Directory
	Residence (2606)	Polk's City Directory
	Residence (2612)	Polk's City Directory
	****S RESERVE ST****	Polk's City Directory

Year	***Uses***	***Source***
1971	Fort Missoula (2401)	Polk's City Directory
	Address not listed in research source (2420)	Polk's City Directory
	Liberty Drilling Co (2500)	Polk's City Directory
	Address not listed in research source (2501)	Polk's City Directory
	Address not listed in research source (2510)	Polk's City Directory
	****FORT MISSOULA****	Polk's City Directory
	Street not listed in research source	Polk's City Directory
1976	****SOUTH AVE W****	Polk's City Directory
	Address not listed in research source (2404)	Polk's City Directory
	Residence (2405)	Polk's City Directory
	Howard's Pizza (2410)	Polk's City Directory
	The Rusty Nail (2420)	Polk's City Directory
	Address not listed in research source (2430)	Polk's City Directory
	Residence (2439)	Polk's City Directory
	Residence (2440)	Polk's City Directory
	Ranch-2-U Meat Sls (2450)	Polk's City Directory
	Jerry's Union 76 Station (2451)	Polk's City Directory
	Fort Missoula Apts (2500)	Polk's City Directory
	Residence (2504)	Polk's City Directory
	Armstrong Construction (2506)	Polk's City Directory
	Residence (2508)	Polk's City Directory
	Missoula Rural Fire Dept (2521)	Polk's City Directory

Year	***Uses***	***Source***
1976	Residence (2536)	Polk's City Directory
	Residence (2606)	Polk's City Directory
	Residence (2612)	Polk's City Directory
	****S RESERVE ST****	Polk's City Directory
	Fort Missoula (2401)	Polk's City Directory
	Address not listed in research source (2420)	Polk's City Directory
	Liberty Drilling & Pump Co (2500)	Polk's City Directory
	Address not listed in research source (2501)	Polk's City Directory
	Address not listed in research source (2510)	Polk's City Directory
	****FORT MISSOULA****	Polk's City Directory
	Street not listed in research source	Polk's City Directory
1981	****SOUTH AVE W****	Polk's City Directory
	Address not listed in research source (2404)	Polk's City Directory
	Residence (2405)	Polk's City Directory
	Howard's Pizza (2410)	Polk's City Directory
	The Rusty Nail (2420)	Polk's City Directory
	Sun Wise Solar Sys (2430)	Polk's City Directory
	Residence (2439)	Polk's City Directory
	Sinclair Gas Station (2451)	Polk's City Directory
	Fort Missoula Apts (2500)	Polk's City Directory
	Residence (2504)	Polk's City Directory
	Residence (2506)	Polk's City Directory

Year	***Uses***	***Source***
1981	Residence (2508)	Polk's City Directory
	Missoula Rural Fire Dept (2521)	Polk's City Directory
	Residence (2536)	Polk's City Directory
	Residence (2606)	Polk's City Directory
	Residence (2612)	Polk's City Directory
	****S RESERVE ST****	Polk's City Directory
	Fort Missoula (2401)	Polk's City Directory
	My-T-Mart (2420)	Polk's City Directory
	North Country Motors (2500)	Polk's City Directory
	Montana National Guard (2501)	Polk's City Directory
	Address not listed in research source (2510)	Polk's City Directory
	****FORT MISSOULA****	Polk's City Directory
	Street not listed in research source	Polk's City Directory
1986	****SOUTH AVE W****	Polk's City Directory
	Address not listed in research source (2404)	Polk's City Directory
	Residence (2405)	Polk's City Directory
	Howard's Pizza Villa (2410)	Polk's City Directory
	The Rusty Nail (2420)	Polk's City Directory
	Eagles Lodge (2430)	Polk's City Directory
	No Return (2439)	Polk's City Directory
	Sinclair Gas Station (2451)	Polk's City Directory
	Fort Missoula Apts (2500)	Polk's City Directory

Year	***Uses***	***Source***
1986	Apts (2504)	Polk's City Directory
	Residence (2506)	Polk's City Directory
	Residence (2508)	Polk's City Directory
	City Rural Fire Dist Sta No 1 (2521)	Polk's City Directory
	Residence (2536)	Polk's City Directory
	Residence (2606)	Polk's City Directory
	Residence (2612)	Polk's City Directory
	****S RESERVE ST****	Polk's City Directory
	My-T-Mart (2420)	Polk's City Directory
	North Country Motors (2500)	Polk's City Directory
	Montana National Guard (2501)	Polk's City Directory
	Address not listed in research source (2510)	Polk's City Directory
	****FORT MISSOULA****	Polk's City Directory
	Street not listed in research source	Polk's City Directory
1991	****SOUTH AVE W****	Polk's City Directory
	Address not listed in research source (2404)	Polk's City Directory
	Howard's Pizza Villa (2410)	Polk's City Directory
	The Rusty Nail (2420)	Polk's City Directory
	Fraternal Order Of Eagles (2430)	Polk's City Directory
	Residence (2508)	Polk's City Directory
	City Rural Fire Dist Sta No 1 (2521)	Polk's City Directory
	Residence (2536)	Polk's City Directory

Year	***Uses***	***Source***
1991	Residence (2606)	Polk's City Directory
	Residence (2612)	Polk's City Directory
	****S RESERVE ST****	Polk's City Directory
	State National Guard (2501)	Polk's City Directory
	Shopko Dept Store (2510)	Polk's City Directory
	****FORT MISSOULA****	Polk's City Directory
	US Army Reserve Center (T-26)	Polk's City Directory
	US Naval Reserve Center (Adm) (T-26)	Polk's City Directory
1996	****SOUTH AVE W****	Polk's City Directory
	Address not listed in research source (2404)	Polk's City Directory
	Address not listed in research source (2420)	Polk's City Directory
	Fraternal Order Of Eagles (2430)	Polk's City Directory
	Residence (2508)	Polk's City Directory
	City Rural Fire Dist Sta No 1 (2521)	Polk's City Directory
	Residence (2536)	Polk's City Directory
	Residence (2606)	Polk's City Directory
	Residence (2612)	Polk's City Directory
	****S RESERVE ST****	Polk's City Directory
	State National Guard (2501)	Polk's City Directory
	Shopko Dept Store (2510)	Polk's City Directory
	****FORT MISSOULA****	Polk's City Directory
	US Army Reserve Center (T-26)	Polk's City Directory

Year	***Uses***	***Source***
1996	US Naval Reserve Center (Adm) (T-26)	Polk's City Directory
2001	****SOUTH AVE W****	Polk's City Directory
	Address not listed in research source (2404)	Polk's City Directory
	Eagles Lodge (2420)	Polk's City Directory
	Not Verified (2508)	Polk's City Directory
	Missoula County Fire Dept (2521)	Polk's City Directory
	Residence (2536)	Polk's City Directory
	Mountain Home Montana (2606)	Polk's City Directory
	Cuddle Bugs (2612)	Polk's City Directory
	****S RESERVE ST****	Polk's City Directory
	Montana National Guard (2501)	Polk's City Directory
	Shopko Dept Store (2510)	Polk's City Directory
	****FORT MISSOULA****	Polk's City Directory
	Address not listed in research source (T-26)	Polk's City Directory
2006	****SOUTH AVE W****	Polk's City Directory
	Residence (2404)	Polk's City Directory
	Eagles Lodge (2420)	Polk's City Directory
	Residence (2508)	Polk's City Directory
	Missoula County Fire District (2521)	Polk's City Directory
	Residence (2536)	Polk's City Directory
	Mountain Home Montana (2606)	Polk's City Directory
	Cuddle Bugs (2612)	Polk's City Directory

Year	***Uses***	***Source***
2006	****S RESERVE ST****	Polk's City Directory
	Missoula Armory (2501)	Polk's City Directory
	Montana Armed Forces Recruiting (2501)	Polk's City Directory
	Shopko (2510)	Polk's City Directory
	Payless Shoe Source (2510)	Polk's City Directory
	Starbucks (2510)	Polk's City Directory
	****FORT MISSOULA****	Polk's City Directory
	US Army Reserve Center (T-26)	Polk's City Directory

August 7, 2006 O.1.1.LV2004028L01

Montana Department of Environmental Quality
ATTN: Records Review Request
1520 E. Sixth Avenue
P.O. Box 200901
Helena, MT 59620-0901
Phone: 406-444-2544

Re: Request for File Review
Phase I Environmental Site Assessment
Great Falls and Missoula Montana

Dear :

We are conducting a Phase I Environmental Site Assessment and would like to check on any files which may be available for the following sites. The sites and addresses are listed below:

Galt Hall USARC, 2700 Airport Avenue B, Great Falls, MT 59404
Ernest Veuve Hall USARC, T-26 Fort Missoula, Missoula MT 59801

I am requesting that you review your environmental records and advise if you have any file information regarding the subject site. Please indicate below whether such records exist and return this letter via fax to (502) 292-6995 or call me at (502) 212-5006. Thank you for your assistance.

Sincerely,

FULLER, MOSSBARGER, SCOTT, AND MAY
ENGINEERS, INC.

Robert Newman

/cdm

_____ No, we have no environmental records for the sites listed.

_____ Yes, we have information on file for the sites listed.

August 7, 2006 O.1.1.LV2004028L01

Waste and Underground Tank Management Bureau
ATTN: Records Review Request
1520 E. Sixth Avenue
P.O. Box 200901
Helena, MT 59620-0901
Phone: 406-444-2544

Re: Request for File Review
Phase I Environmental Site Assessment
Great Falls and Missoula Montana

Dear :

We are conducting a Phase I Environmental Site Assessment and would like to check on any files which may be available for the following sites. The sites and addresses are listed below:

Galt Hall USARC, 2700 Airport Avenue B, Great Falls, MT 59404
Ernest Veuve Hall USARC, T-26 Fort Missoula, Missoula MT 59801

I am requesting that you review your environmental records and advise if you have any file information regarding the subject site. Please indicate below whether such records exist and return this letter via fax to (502) 292-6995 or call me at (502) 212-5006. Thank you for your assistance.

Sincerely,

FULLER, MOSSBARGER, SCOTT, AND MAY
ENGINEERS, INC.

Robert Newman

/cdm

_____ No, we have no environmental records for the sites listed.

_____ Yes, we have information on file for the sites listed.