Army Findings Regarding Historic Properties Present Within the Area of Potential Effect for the Closure and Transfer of Property Out of Federal Control at Walter Reed Army Medical Center

1 March 2011

CONTENTS

Purpose Statement

Map 1. WRAMC Eligible Historic District, 1909-1956

Map 2. Individual NRHP Eligible WRAMC Buildings

Map 3. Historic Site: Battle of Fort Stevens on WRAMC Installation

Chart: Complete WRAMC Section 106 Historic Property Inventory Within the Area of Potential Effect

Individual Data Sheets: Eligibility Determinations on Properties within the Area of Potential Effect at WRAMC

Purpose Statement

This document represents the Army's findings regarding historic properties present within the Area of Potential Effect (APE) for the closure and transfer of property out of federal control at Walter Reed Army Medical Center as the result of the recommendations of the 2005 Base Realignment and Closure Commission. These findings are the result of input during consultation under Section 106 of the National Historic Preservation Act and input from the general public. These findings are presented to the District of Columbia Historic Preservation Officer for concurrence in compliance with 36 CFR 800. 4.

MAP 1: WRAMC Eligible Historic District - 1909 to 1956

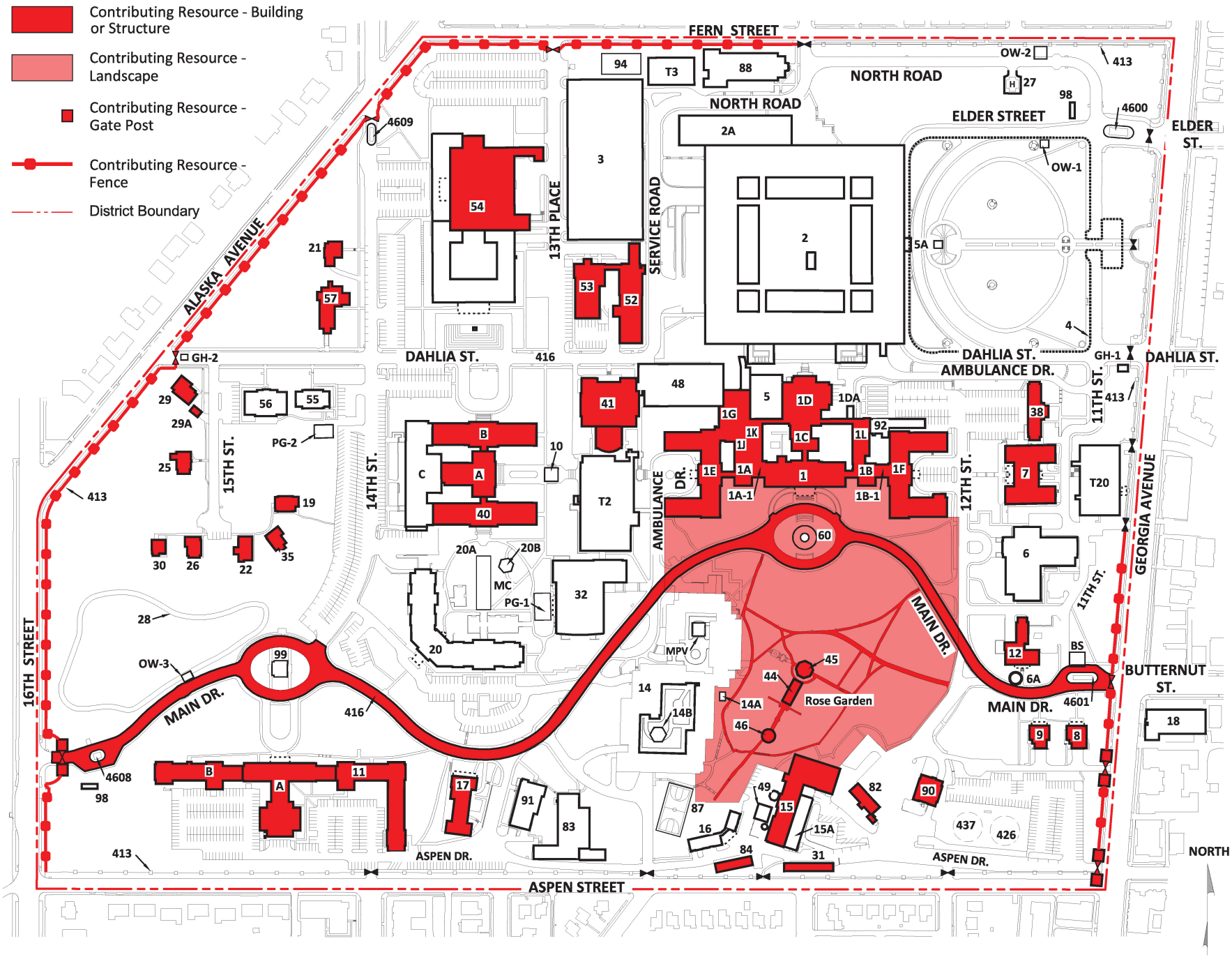

1	Old Hospital
1D-A	Dumpster Shed
2	Heaton Pavilion
2A	Military Advanced Training Center
T2	Medical Center Brigade
3	Rumbaugh Garage
T3	Physical Therapy Annex (Relocateable)
4	Patient Visitor Garage (Underground)
5	MRI Facility
5A	Flag Pole
6	Borden Pavilion
6A	Civil War Memorial Tulip Tree
7	Medical Administration
8	Officers Quarters #2
9	Officers Quarters #1
10	Medical School Time Capsule
11	Delano Hall
12	Provost Marshal/ Distinguished Visitors Qtrs.
14	Abrams Hall
14A	Garden Shelter
14B	Building 14 Gazebo
15	Central Heating Plant
15A	Electric Switch Station
16	DPW Roads and Grounds
17	Doss Memorial Hall
18	Walter Reed Inn (Vacant)
19	Officers Quarters (Vacant)
20	Mologne House
20A	Healing Fountain
20B	Mologne Courtyard Gazebo
T20	Administration Building
21	Officers Quarters #7 (Vacant)
22	Officers Quarters #8 (Vacant)
25	Officers Quarters #11 (Vacant)
26	Officers Quarters #12 (Vacant)
27	Helicopter Pad
28	Physical Fitness Track
29	Officers Quarters (Vacant)
29A	Officers Quarters Garage (Vacant)
30	Officers Quarters #17 (Vacant)
31	Post Library Warehouse
32	Wagner Sport Center
35	Officers Quarters (Vacant)
38	Vaccaro Hall WTB HQ
40	Old WRAIR (Vacant)
41	Old Red Cross Building
44	Pergola
45	Band Stand
46	Rose Garden Fountain
48	Chiller Plant
49	Chiller Plant
52	Medical Warehouse and Clinic
53	AFIP Theater / Conference Center
54	AFIP / National Museum of Health & Medicine
55	Fisher House 2
56	Fisher House 3
57	Memorial Chapel
60	Hoff Memorial Fountain
82	Auto Crafts Center
83	DOIM
84	DPW Roads and Grounds
87	Multi Purpose Court
88	Fitness Center
90	Fire Station Co. 55
91	DOIM Administration
92	Photo Laboratory
94	Basketball Court
98	Installation Sign - Electronic
99	Walter Reed Memorial
413	Perimeter Fence
416	Paved Roadways
426	Underground Fuel Storage
437	Underground Fuel Storage
4600	Elder Street Gate House
4601	Butternut Gate House
4608	16th Street Gate House
4609	Alaska Ave. Gate House
BS	Bus Stop
GH-1	Temp. Guard Booth Dahlia St.
GH-2	Temp. Guard Booth Alaska Ave.
MC	Mologne Courtyard
MPV	Mail Pavilion
OW-1	Overwatch Booth Elder St.
OW-2	Overwatch Booth North Rd.
OW-3	Overwatch Booth Main Dr.
PG-1	Playground (Mologne Courtyard)
PG-2	Playground (Fisher House)
⋈	Gate

DPW MAR 2011

MAP 2: Individually NRHP Eligible WRAMC Buildings

Contributing Resource - Building or Structure

Army Medical Museum collection 1965 National Historic Landmark (existing)

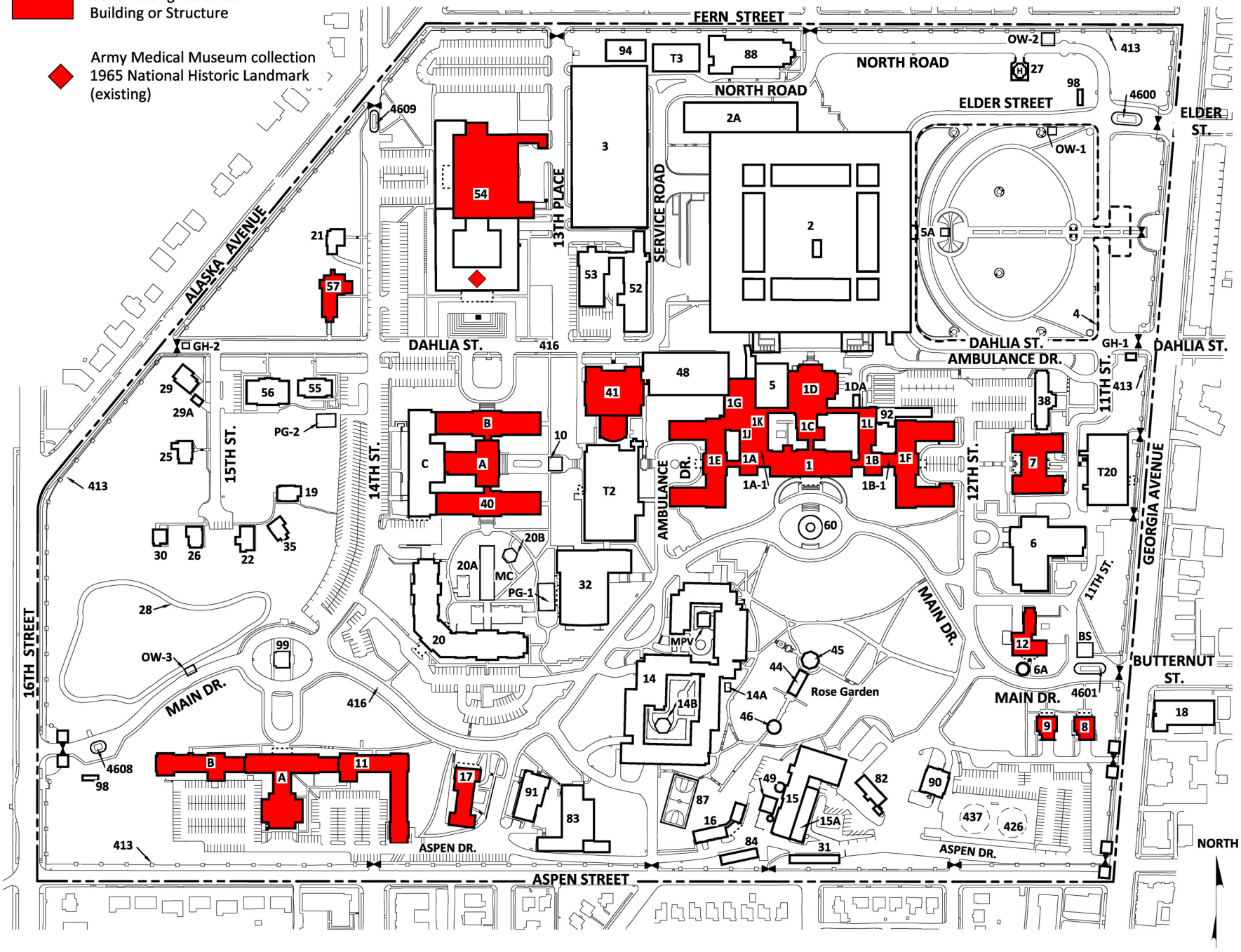

1	Old Hospital
1D-A	Dumpster Shed
2	Heaton Pavilion
2A	Military Advanced Training Center
T2	Medical Center Brigade
3	Rumbaugh Garage
T3	Physical Therapy Annex (Relocateable)
4	Patient Visitor Garage (Underground)
5	MRI Facility
5A	Flag Pole
6	Borden Pavilion
6A	Civil War Memorial Tulip Tree
7	Medical Administration
8	Officers Quarters #2
9	Officers Quarters #1
10	Medical School Time Capsule
11	Delano Hall
12	Provost Marshal/ Distinguished Visitors Qtrs.
14	Abrams Hall
14A	Garden Shelter
14B	Building 14 Gazebo
15	Central Heating Plant
15A	Electric Switch Station
16	DPW Roads and Grounds
17	Doss Memorial Hall
18	Walter Reed Inn (Vacant)
19	Officers Quarters (Vacant)
20	Mologne House
20A	Healing Fountain
20B	Mologne Courtyard Gazebo
T20	Administration Building
21	Officers Quarters #7 (Vacant)
22	Officers Quarters #8 (Vacant)
25	Officers Quarters #11 (Vacant)
26	Officers Quarters #12 (Vacant)
27	Helicopter Pad
28	Physical Fitness Track
29	Officers Quarters (Vacant)
29A	Officers Quarters Garage (Vacant)
30	Officers Quarters #17 (Vacant)
31	Post Library Warehouse
32	Wagner Sport Center
35	Officers Quarters (Vacant)
38	Vaccaro Hall WTB HQ
40	Old WRAIR (Vacant)
41	Old Red Cross Building
44	Pergola
45	Band Stand
46	Rose Garden Fountain
48	Chiller Plant
49	Chiller Plant
52	Medical Warehouse and Clinic
53	AFIP Theater / Conference Center
54	AFIP / National Museum of Health & Medicine
55	Fisher House 2
56	Fisher House 3
57	Memorial Chapel
60	Hoff Memorial Fountain
82	Auto Crafts Center
83	DOIM
84	DPW Roads and Grounds
87	Multi Purpose Court
88	Fitness Center
90	Fire Station Co. 55
91	DOIM Administration
92	Photo Laboratory
94	Basketball Court
98	Installation Sign - Electronic
99	Walter Reed Memorial
413	Perimeter Fence
416	Paved Roadways
426	Underground Fuel Storage
437	Underground Fuel Storage
4600	Elder Street Gate House
4601	Butternut Gate House
4608	16th Street Gate House
4609	Alaska Ave. Gate House
BS	Bus Stop
GH-1	Temp. Guard Booth Dahlia St.
GH-2	Temp. Guard Booth Alaska Ave.
MC	Mologne Courtyard
MPV	Mail Pavilion
OW-1	Overwatch Booth Elder St.
OW-2	Overwatch Booth North Rd.
OW-3	Overwatch Booth Main Dr.
PG-1	Playground (Mologne Courtyard)
PG-2	Playground (Fisher House)
⋈	Gate

DPW MAR 2011

MAP 3: Historic Site: Battle of Fort Stevens on WRAMC Installation

The Battle at Fort Stevens - Confederate Picket Line. July 12, 1864. 6 P.M.

District Boundary

Civil War Historic Site - Separate from the WRAMC Historic District. No known Contributing resources to this site on the installation.

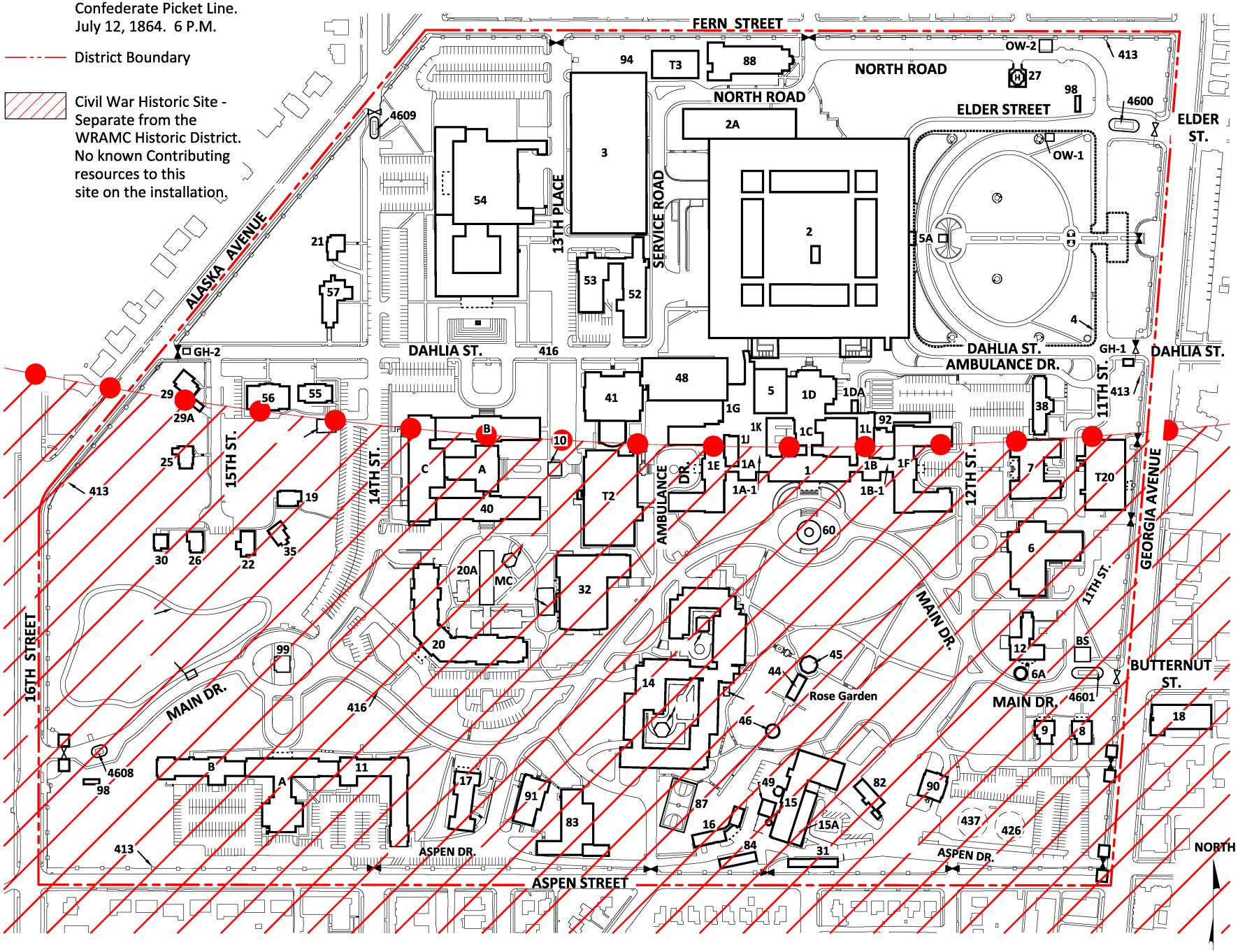

1	Old Hospital
1D-A	Dumpster Shed
2	Heaton Pavilion
2A	Military Advanced Training Center
T2	Medical Center Brigade
3	Rumbaugh Garage
T3	Physical Therapy Annex (Relocateable)
4	Patient Visitor Garage (Underground)
5	MRI Facility
5A	Flag Pole
6	Borden Pavilion
6A	Civil War Memorial Tulip Tree
7	Medical Administration
8	Officers Quarters #2
9	Officers Quarters #1
10	Medical School Time Capsule
11	Delano Hall
12	Provost Marshal/ Distinguished Visitors Qtrs.
14	Abrams Hall
14A	Garden Shelter
14B	Building 14 Gazebo
15	Central Heating Plant
15A	Electric Switch Station
16	DPW Roads and Grounds
17	Doss Memorial Hall
18	Walter Reed Inn (Vacant)
19	Officers Quarters (Vacant)
20	Mologne House
20A	Healing Fountain
20B	Mologne Courtyard Gazebo
T20	Administration Building
21	Officers Quarters #7 (Vacant)
22	Officers Quarters #8 (Vacant)
25	Officers Quarters #11 (Vacant)
26	Officers Quarters #12 (Vacant)
27	Helicopter Pad
28	Physical Fitness Track
29	Officers Quarters (Vacant)
29A	Officers Quarters Garage (Vacant)
30	Officers Quarters #17 (Vacant)
31	Post Library Warehouse
32	Wagner Sport Center
35	Officers Quarters (Vacant)
38	Vaccaro Hall WTB HQ
40	Old WRAIR (Vacant)
41	Old Red Cross Building
44	Pergola
45	Band Stand
46	Rose Garden Fountain
48	Chiller Plant
49	Chiller Plant
52	Medical Warehouse and Clinic
53	AFIP Theater / Conference Center
54	AFIP / National Museum of Health & Medicine
55	Fisher House 2
56	Fisher House 3
57	Memorial Chapel
60	Hoff Memorial Fountain
82	Auto Crafts Center
83	DOIM
84	DPW Roads and Grounds
87	Multi Purpose Court
88	Fitness Center
90	Fire Station Co. 55
91	DOIM Administration
92	Photo Laboratory
94	Basketball Court
98	Installation Sign - Electronic
99	Walter Reed Memorial
413	Perimeter Fence
416	Paved Roadways
426	Underground Fuel Storage
437	Underground Fuel Storage
4600	Elder Street Gate House
4601	Butternut Gate House
4608	16th Street Gate House
4609	Alaska Ave. Gate House
BS	Bus Stop
GH-1	Temp. Guard Booth Dahlia St.
GH-2	Temp. Guard Booth Alaska Ave.
MC	Mologne Courtyard
MPV	Mail Pavilion
OW-1	Overwatch Booth Elder St.
OW-2	Overwatch Booth North Rd.
OW-3	Overwatch Booth Main Dr.
PG-1	Playground (Mologne Courtyard)
PG-2	Playground (Fisher House)
⋈	Gate

DPW MAR 2011

COMPLETE WRAMC SECTION 106 HISTORIC PROPERTY INVENTORY WITHIN THE AREA OF POTENTIAL EFFECT - 1 March 2011

N/A = NOT APPLICABLE

	BLDG # STRUCTURE or OBJECT	Historic Name	Use at BRAC Closure	Original Construction Date(s) c = circa add=addition alts=alteration	Areas of Significance Considered	Considered under NRHP Criterion (A,B,C,D)	Within WRAMC District 1909-1956 Period of Significance	Exceptional if less than 50 years of age under Criterion Consideration G.	ELIGIBILITY I = Individual C = Contributes to WRAMC Historic District 1909-56 (LC) = Landscape Component
1	One Block Area surrounding WRAMC installation	N/A	primarily residential	Varies from c.1915-present	History, Architecture	C	YES (some)	NO	Army acknowleges that historic properties are present within the one block area. Expected impacts are primarily visual. Therefore, individual survey was not undertaken.
2	STRUCTURE 413 (CULTURAL LANDSCAPE) [period sections only]	Perimeter Fencing & Gate Posts	fencing & gate posts	Varies 1924-1956 (c.1924 Posts at 16th St. Entry ; 1935 Plaques at 16th St. post; c.1942 posts at Aspen St. & Georgia Ave Entry; c.1940-42 Iron fencing on 16th St., Alaska Ave, Fern, & Georgia)	Military, Architecture	A,C	PERIOD SECTIONS ONLY	NO	PERIOD SECTIONS ONLY C (LC)
3	STRUCTURE 416 (CULTURAL LANDSCAPE)	Main Drive Road Alignment from Georgia Ave. to 16th Street	Main Drive Road Alignment	1909 Butternut St. entry to Bldg 1; 1908-1920 Bldg 1 to Bldg 17; 1920-1933 Bldg 17 to 16th St. entry	Military, Landscape Design	A,C	YES	N/A	C(LC)
4	STRUCTURE 60 (CULTURAL LANDSCAPE)	Hoff Memorial Fountain (and landscape)	fountain	1909 elliptical lawn; 25 Oct.1935 basin, pavement, urns; c.1994 centerpiece replicated	Architecture, Military Landscape Design	A,C	YES	N/A	LC (portions) Fountain is a 1994 non-contributing replica. Associated steps are contributing as part of the cultural landscape as is the associated landscape design.
5	HISTORIC SITE	Battle of Fort Stevens Civil War Site	N/A	11 and 12 Jul. 1864	Archeology, Military	A,D	NO	N/A	Eligible as a individual historic site seperate from WRAMC Historic District. Location possesses significance.
6	STRUCTURES 44, 45, 46 and unumbered OBJECTS and STRUCTURES (CULTURAL LANDSCAPE)	Bldg 1 Lawn and the Rose Garden , consisting of Walkways, stairs on east and west sides, Cherry Trees, 44 Pergola, 45 Bandstand, 46 Fountain, Lighting, Sunken Garden and Viewshed to and from Bldg 1	Building 1 Lawn and Rose Garden	c. 1920-1956	Military , Medicine, Landscape Design	A, C	YES	N/A	C (LC)
7	STRUCTURE 44 (CULTURAL LANDSCAPE)	Pergola	Pergola	unknown rebuild of last known 1928 replica of c.1921 original	Military , Medicine, Architecture	A, C	YES	N/A	C (LC)
8	STRUCTURE 45 (CULTURAL LANDSCAPE)	Band Stand	Band Stand	June 1941	Military , Medicine, Architecture	A, C	YES	N/A	C (LC)

COMPLETE WRAMC SECTION 106 HISTORIC PROPERTY INVENTORY WITHIN THE AREA OF POTENTIAL EFFECT - 1 March 2011 N/A = NOT APPLICABLE

	BLDG # STRUCTURE or OBJECT	Historic Name	Use at BRAC Closure	Original Construction Date(s) c = circa add=addition alts=alteration	Areas of Significance Considered	Considered under NRHP Criterion (A,B,C,D)	Within WRAMC District 1909-1956 Period of Significance	Exceptional if less than 50 years of age under Criterion Consideration G.	ELIGIBILITY I = Individual C = Contributes to WRAMC Historic District 1909-56 (LC) = Landscape Component
9	STRUCTURE 46 (CULTURAL LANDSCAPE)	Fountain	Fountain	unknown date repair/rebuild of c. 1920	Military , Medicine, Architecture	A, C	YES	N/A	C (LC)
10	OBJECTS and STRUCTURES (CULTURAL LANDSCAPE)	Stairs on east and west sides, rock garden steps and path, Glennan Memorial, Army Nursing School plaque, drinking fountain, walkways, cherry trees, lighting, sunken garden	Stairs on east and west sides, rock garden steps and path, Glennan Memorial, Army Nursing School plaque, drinking fountain.	Varies from c. 1920-1956	Military , Medicine, Landscape Design	A, C	YES	N/A	C (LC)
12	BLDG 1 Includes additions 1A through 1L	Main Hospital , Walter Reed Army General Hospital	administrative	1908-1953	Architecture, Military, Medicine	A,C	YES	N/A	I, C
13	BLDG. 1-A, 1A-1	West Pavilion - Administration Building	administrative	Apr. 1914 1st story; add. Apr. 1928 2nd story and rear expansion; add.1944 3rd Floor; add. 1A-1 c.1946 1st story northeast rear radio broadcasting station	Architecture, Military, Medicine	A,C	YES	N/A	I, C
14	BLDG. 1-B, 1B-1	East Pavilion- Administration Building	administrative	May 1915 1 story, add. Apr 1928 2nd Story, Apr 1944 3rd Story south, Jan 1946 1 story, Add. 1B-1 Apr 1946 I story ENC clinic	Architecture, Military, Medicine	A,C	YES	N/A	I, C
15	BLDG. 1-C	North Pavilion - Administration Building	administrative	Dec.1914; add. Feb 1930 2 stories Mess; add. Sept. 1934 1 story prep rm.; add. Sept. 1942 2 story; add. May 1945 1 story - 20'x10'x9'	Architecture, Military, Medicine	A,C	YES	N/A	I, C
16	BLDG. 1-D	North Wing - Administration Building	administrative	Jan 1928	Architecture, Military, Medicine	A,C	YES	N/A	I, C
17	BLDG 1D-A	N/A	compactor shelter	c.1995	Architecture, Military	A,C	NO	NO	Not Individually Eligible Not Contributing to District
18	BLDG. 1-E	West Wing	administrative	Apr 1928; c.1935 porches enclosed	Architecture, Military, Medicine	A,C	YES	N/A	I, C

	COMPLETE WRAMC SECTION 106 HISTORIC PROPERTY INVENTORY WITHIN THE AREA OF POTENTIAL EFFECT - 1 March 2011								N/A = NOT APPLICABLE
	BLDG # STRUCTURE or OBJECT	**Historic Name**	**Use at BRAC Closure**	**Original Construction Date(s) c = circa add=addition alts=alteration**	**Areas of Significance Considered**	**Considered under NRHP Criterion (A,B,C,D)**	**Within WRAMC District 1909-1956 Period of Significance**	**Exceptional if less than 50 years of age under Criterion Consideration G.**	**ELIGIBILITY I = Individual C = Contributes to WRAMC Historic District 1909-56 (LC) = Landscape Component**
19	BLDG. 1-F	East Wing	administrative	Apr 1928; add/alt c.1946 3rd Floor south remodel for Ward 8 VIP Suite, elevator, and south wing's north porch addition	Architecture, Military, Medicine	A,C	YES	N/A	I, C
20	BLDG. 1-G	Central Supply, Orthopedic Shop, Sterilizing	administrative	29 Mar 1944	Architecture, Military, Medicine	A,C	YES	N/A	I, C
21	BLDG. 1-J	Admissions Office	administrative	Apr 1946	Architecture, Military, Medicine	A,C	YES	N/A	I, C
22	BLDG. 1-K	Admissions Office	administrative	1953	Architecture, Military, Medicine	A,C	YES	N/A	I, C
23	BLDG. 1-L	Cardio-Vascular & Physical Medicine Clinics	administrative	9 Jul 1953	Architecture, Military, Medicine	A,C	YES	N/A	I, C
24	BLDG 2	Heaton Pavilion	hospital	26 Sep 1977	Architecture, Military Medicine	A, C	NO	NO	Not Individually Eligible Not Contributing to District
25	BLDG 2A	Military Advanced Training Center	hospital	13 Sep 2007	Military, Medicine	A, C	NO	NO	Not Individually Eligible Not Contributing to District
26	BLDG 3	Rumbaugh Garage	staff parking garage	1 Jun 1993	Architecture, Military	A, C	NO	NO	Not Individually Eligible Not Contributing to District
27	BLDG 4	Hospital Garage	hospital parking garage	1977	Architecture, Military	A,C	NO	NO	Not Individually Eligible Not Contributing to District
28	BLDG 5	MRI Facility	magnetic resonance imaging facility	1992	Architecture, Military, Medicine	A, C	NO	NO	Not Individually Eligible Not Contributing to District
29	STRUCTURE 5A	Flag Pole	Flag Pole	1977	Architecture, Military	A, C	NO	NO	Not Individually Eligible Not Contributing to District
30	BLDG 6	Borden Pavilion	behavorial science clinic	1997	Architecture, Military, Medicine	A, C	NO	NO	Not Individually Eligible Not Contributing to District
31	STRUCTURE 6A	Tulip Tree Memorial Plaque and Cannon Balls	Tulip Tree Memorial Plaque and Cannon Balls	Created 1967 from older objects	Military	A, C	NO	NO	Not eligible as an object. Plaque memorializes but not associated with Civil War event.
32	BLDG 7	Barracks	administrative & laboratory	Mar 1910 barracks; alt 1927 kitch/mess; alt May 1950 outpatient clinic; alt 1952; alt 1960; alt 2000 lab renovation	Architecture, Military	A,C	YES	N/A	I, C

	COMPLETE WRAMC SECTION 106 HISTORIC PROPERTY INVENTORY WITHIN THE AREA OF POTENTIAL EFFECT - 1 March 2011								N/A = NOT APPLICABLE
	BLDG # STRUCTURE or OBJECT	**Historic Name**	**Use at BRAC Closure**	**Original Construction Date(s) c = circa add=addition alts=alteration**	**Areas of Significance Considered**	**Considered under NRHP Criterion (A,B,C,D)**	**Within WRAMC District 1909-1956 Period of Significance**	**Exceptional if less than 50 years of age under Criterion Consideration G.**	**ELIGIBILITY I = Individual C = Contributes to WRAMC Historic District 1909-56 (LC) = Landscape Component**
33	BLDG 8	Officer Quarters 1	family housing GEN	Mar 1910; add. Jun 1934 2 car garage; add. Jul 1939 sun parlor; Jan 1940 enclose sleeping porch; c.1989 replace porch columns with fiberglass replicas	Architecture, Military	A,C	YES	N/A	I, C
34	BLDG 9	Officer Quarters 2	family housing GEN	Mar 1910; add. Jun 1934 2 car garage; add. Jul 1939 sun parlor; Jan 1940 enclose sleeping porch; c.1989 replace porch columns with fiberglass replicas	Architecture, Military	A,C	YES	N/A	I, C
35	STRUCTURE 10	WRAIR Time Capsule	1930's medical school time capsule	c. 1935 original granite flag pole base; Sept 1982 time capsule; 2009 granite repairs and railing restore/additions	Military	A	YES	N/A	Not Individually Eligible Not Contrubuting to District- Integrity Loss due to Location and Setting
36	BLDG 11	Delano Hall	administrative & lodging	20 Nov 1929 Bldg 11 east wing; Jul 1931 Bldg 11A center wing; Dec 1933 Bldg 11B west wing	Architecture, Military	A,C	YES	N/A	I, C
37	BLDG 12	Army Nurse Corps Home	Provost Marshal & Distinguished Visitor's Quarters	Apr. 1911; add. Apr. 1915; add.1934; add/alts. 2011	Architecture, Military Medicine	A,C	YES	N/A	I, C
38	BLDG 14	Abrams Hall	enlisted barracks and admin offices (Abrams Hall)	1976 (11 Nov 1975 dedication); alts. 2005	Architecture, Military	A, C	NO	NO	Not Individually Eligible Not Contributing to District
39	STRUCTURE 14A	Garden Shelter	Garden Shelter	2009	Architecture, Military	A, C	NO	NO	Not Individually Eligible Not Contributing to District
40	STRUCTURE 14B	Gazebo	Gazebo	2009	Architecture, Military	A,C	NO	NO	Not Individually Eligible Not Contributing to District
41	BLDG 15	Central Heating Plant	central heating plant	May 1918; add. 1919;add. C1977	Architecture, Engineering, Military	A,C	YES	N/A	C
42	BLDG 15A	Electric Switching Station	electric switching station	c.2008 (add to 1918 Building 15)	Engineering Military	A, C	NO	NO	Not Individually Eligible Not Contributing to District
43	BLDG 16	Incinerator	Director of Public Works (DPW) Roads & Grounds	Jun 1920; add 1944 salvaged paper room (later demo'd); add c.2003	Architecture, Engineering Military	A, C	YES	N/A	Not Individually Eligible Not Contributing to District Loss of integrity.

	COMPLETE WRAMC SECTION 106 HISTORIC PROPERTY INVENTORY WITHIN THE AREA OF POTENTIAL EFFECT - 1 March 2011								N/A = NOT APPLICABLE
	BLDG # STRUCTURE or OBJECT	**Historic Name**	**Use at BRAC Closure**	**Original Construction Date(s) c = circa add=addition alts=alteration**	**Areas of Significance Considered**	**Considered under NRHP Criterion (A,B,C,D)**	**Within WRAMC District 1909-1956 Period of Significance**	**Exceptional if less than 50 years of age under Criterion Consideration G.**	**ELIGIBILITY I = Individual C = Contributes to WRAMC Historic District 1909-56 (LC) = Landscape Component**
44	BLDG 17	Service Club, Hostess House	Doss Memorial Hall/Army Community Services (guest lodging facility / administrative)	Dec 1920; add 1944	Architecture, Military	A,C	YES	N/A	I, C
45	BLDG 18	Walter Reed Inn	VACANT (transient quarters w/parking underground garage)	1967	Architecture, Military	A,C	NO	NO	Not Individually Eligible Not Contributing to District
46	BLDG 19	Officer Quarters 5	VACANT (family housing COL)	c.1915; purchased Jun 1920; alt. 1929 2 bedrooms; moved c.1954	Architecture, Military	A, C	YES	N/A	C
47	BLDG 20	Mologne Guest House	guest house	12 May 1997	Architecture, Military	A, C	NO	NO	Not Individually Eligible Not Contributing to District
48	STRUCTURE 20A	Healing Fountain	Healing Fountain	28 Oct 1998	Architecture, Military	A, C	NO	NO	Not Individually Eligible Not Contributing to District
49	STRUCTURE 20B	Mologne Gazebo	Mologne Gazebo	2008	Architecture, Military	A, C	NO	NO	Not Individually Eligible Not Contributing to District
50	BLDG 21	Officer Quarters 7	VACANT (family housing COL)	c. 1915; purchased Oct 1920	Architecture, Military	A, C	YES	N/A	C
51	BLDG 22	Officer Quarters 8	VACANT (family housing COL)	c. 1915; pruchased Oct 1920; moved c.1954	Architecture, Military	A, C	YES	N/A	C
52	BLDG 25	Officer Quarters 11	VACANT (family housing COL)	c.1919; purchased Oct 1920; 1959 terrace added; c.mid 20th C. east façade 1st fl. picture window added.	Architecture, Military	A, C	YES	N/A	C
53	BLDG 26	Officer Quarters 12	VACANT (family housing LTC-MAJ)	c. 1918; purchased Jul 1920; alt. 1933 south façade enclosed porch w/ double hung windows; moved c.1954	Architecture, Military	A, C	YES	N/A	C
54	STRUCTURE 27	Helicopter Pad	Helicopter Pad	1978; alt 2000 lighting upgrades	Military	A, C	NO	NO	Not Individually Eligible Not Contributing to District
55	STRUCTURE 28	Physical Fitness Track	Physical Fitness Track	c.2002	Military	A, C	NO	NO	Not Individually Eligible Not Contributing to District
56	BLDG 29	Officer Quarters 16	VACANT (family housing MAJ)	c. 1915; purchased Oct 1922; mid 20th C. wraparound porch includling center front gable façade; north façade glazed.	Architecture, Military	A, C	YES	N/A	C

	COMPLETE WRAMC SECTION 106 HISTORIC PROPERTY INVENTORY WITHIN THE AREA OF POTENTIAL EFFECT - 1 March 2011								N/A = NOT APPLICABLE
	BLDG # STRUCTURE or OBJECT	**Historic Name**	**Use at BRAC Closure**	**Original Construction Date(s) c = circa add=addition alts=alteration**	**Areas of Significance Considered**	**Considered under NRHP Criterion (A,B,C,D)**	**Within WRAMC District 1909-1956 Period of Significance**	**Exceptional if less than 50 years of age under Criterion Consideration G.**	**ELIGIBILITY I = Individual C = Contributes to WRAMC Historic District 1909-56 (LC) = Landscape Component**
57	STRUCTURE 29A	Garage	garage, Qrts. 16	c. 1919; pruchased Oct 1922	Architecture, Military	A, C	YES	N/A	C
58	BLDG 30	Officer Quarters 17	VACANT (family housing LTC-MAJ)	c.1915, purchased Oct 1922; moved c.1954	Architecture, Military	A, C	YES	N/A	C
59	BLDG 31	Oil Storage	Medical Library Warehouse	1921; add. Sep 1941; add 21 May 1971 cylinder storage	Architecture, Military	A, C	YES	N/A	C
60	BLDG 32	Wagner Sport Center	Physical Fitness Center / NCAA basketball court/auditorium	11 Sep 2003	Architecture, Military	A, C	NO	NO	Not Individually Eligible Not Contributing to District
61	BLDG 35	Officer Quarters 19	VACANT (family housing LTC-MAJ)	c.1915; purchased Oct 1922; moved c.1954	Architecture, Military	A, C	YES	N/A	C
62	BLDG 38	Guard House	Vaccaro Hall - Warrior Transition Administation (administrative offices)	1922; add 1944 2nd flr; add 1992; alt/add 2004	Architecture, Military	A, C	YES	N/A	C
63	BLDG 40	Army Medical School (AMS);Walter Reed Army Institute of Reaearch (WRAIR)	VACANT (medical research laboratory, auditorium, administrative building)	1923 Bldg 40 Craig; Sep 1932 Bldg 40-A Sternberg; Sep 1932 40-B Vedder; 9 Nov 1962 Bldg 40-C Siler	Architecture, Military, Medicine	A, C	YES (except 1962 addition)	N/A	Individually Eligible Contributing to District. Siler Pavilion Bldg (40C) is not a character-defining feature of the building in terms of the district
64	STRUCTURE: Nuclear Reactor in Basement of Building 40C	The Walter Reed Reactor	Removed & Decommissioned	9 Nov 1962 Siler Addition	Engineering, Military, Medicine	A, C	NO	NO	Not Individually Eligible Not Contributing to District
65	BLDG 41	Red Cross Bldg.	Training & Administrative	Sep 1927; add 1944 solarium; Alts. 2001	Architecture, Military, Medicine	A, C	YES	N/A	I,C
66	BLDG 48	Air Conditioning Plant	Chiller Plant	13 Jan 1961; add.c.1978	Engineering, Military	A, C	NO	NO	Not Individually Eligible Not Contributing to District
67	BLDG 49	Air Conditioning Plant	Chiller Plant	1976	Engineering, Military	A, C	NO	NO	Not Individually Eligible Not Contributing to District
68	BLDG 52	Hospital Ward	medical warehouse / medical warehouse, outpatient clinic	July 1930; Mar 1952 porches enclosed; alts 2004 2nd floor clinic	Architecture, Military, Medicine	A,C	YES	N/A	C integrity loss but as a sole remaining example of its type, the structure sill conveys significance as a WRAMC Ward.

	COMPLETE WRAMC SECTION 106 HISTORIC PROPERTY INVENTORY WITHIN THE AREA OF POTENTIAL EFFECT - 1 March 2011								N/A = NOT APPLICABLE
	BLDG # STRUCTURE or OBJECT	**Historic Name**	**Use at BRAC Closure**	**Original Construction Date(s) c = circa add=addition alts=alteration**	**Areas of Significance Considered**	**Considered under NRHP Criterion (A,B,C,D)**	**Within WRAMC District 1909-1956 Period of Significance**	**Exceptional if less than 50 years of age under Criterion Consideration G.**	**ELIGIBILITY I = Individual C = Contributes to WRAMC Historic District 1909-56 (LC) = Landscape Component**
69	BLDG 53	Post Theater	Armed Forces Institute of Pathology AFIP Radiologic Pathology Education Center (fixed seat auditorium)	Feb 1950; alt 1999 renovation	Architecture, Military	A, C	YES	N/A	C
70	OBJECTS	National Museum of Health and Medicine Collection	National Museum of Health and Medicine Collection	1862-1965 (1965 National Historic Landmark designation)	Military Medicine	A, C	YES, BUT NOT LOCATED ON WRAMC DURING PERIOD OF SIGNIFICANCE	N/A	I- Currently listed as a National Historic Landmark Not contributing to WRAMC Historic District 1909-1956
71	BLDG 54	Armed Forces Institute of Pathology & National Museum of Health and Medicine	medical research laboratory and museum	1955; add.1972	Architecture, Military, Medicine	A, C	1955 Original YES ; 1972 Addition NO	NO	1955 - I,C Note: 1972 addition not a character defining feature
72	BLDG 55	Fisher House 2	Fisher House 2 (medical guest house)	1996	Architecture, Military	A, C	NO	NO	Not Individually Eligible Not Contributing to District
73	BLDG 56	Fisher House 3	Fisher House 3 (medical guest house)	2004	Architecture, Military	A, C	NO	NO	Not Individually Eligible Not Contributing to District
74	BLDG 57	Memorial Chapel	Memorial Chapel (post chapel)	21 May 1931	Architecture, Military	A,C	YES	N/A	I,C
75	BLDG 82	PX Gas Station	Auto Skills Center	1940; add.1958 2-bays	Architecture, Military	A, C	YES	N/A	C
76	BLDG 83	Animal House	Directorate of Information Management (DOIM computer center)	1942 Bldg 83 animal house; add 1944 Bldg 83A animal house; Adds c.1950s; add/alts c.2005 computer facility	Architecture, Military, Medicine	A, C	YES	N/A	Not Individually Eligible Not Contributing to District Loss of Integrity
77	BLDG 84	Wagon Shed	Directorate of Public Works Roads & Ground Equipment Shed	June 1942	Architecture, Military	A, C	YES	N/A	C
78	STRUCTURE 87	Multi-purpose courts	Multi-purpose courts	c.1997	Military	A	NO	NO	Not Individually Eligible Not Contributing to District
79	BLDG 88	Therapeutic Swimming Pool	Fitness Center	1944 pool; 1945 building; add/alts 1999 convert to fitness ctr.	Architecture, Military	A, C	YES	N/A	Not Individually Eligible Not Contributing to District Integrity Loss of Design, Materials, Feeling and Association

	COMPLETE WRAMC SECTION 106 HISTORIC PROPERTY INVENTORY WITHIN THE AREA OF POTENTIAL EFFECT - 1 March 2011								N/A = NOT APPLICABLE
	BLDG # STRUCTURE or OBJECT	**Historic Name**	**Use at BRAC Closure**	**Original Construction Date(s) c = circa add=addition alts=alteration**	**Areas of Significance Considered**	**Considered under NRHP Criterion (A,B,C,D)**	**Within WRAMC District 1909-1956 Period of Significance**	**Exceptional if less than 50 years of age under Criterion Consideration G.**	**ELIGIBILITY I = Individual C = Contributes to WRAMC Historic District 1909-56 (LC) = Landscape Component**
80	BLDG 90	Fire Station	fire station	June 1946; add. c.1995	Architecture, Military	A, C	YES	N/A	C
81	BLDG 91	Central Dental Laboratory	Directorate of Information Management Administration (administrative building)	4 Jan 1954 lab; add/alts c.2004 convert to admin bldg.	Architecture, Military, Medicine	A, C	YES	N/A	Not Individually Eligible Not Contributing to District Integrity Loss of Design, Materials, Feeling and Association
82	BLDG 92	Istope Laboratory	Photo Shop	Oct 1954 isotope lab; add. c.1971 blood lab; alts 1984 convert to photo lab	Architecture, Military, Medicine	A, C	YES (1954 only)	N/A	Integrity loss due to 1971 addition outside of period. Not Individually Eligible Not Contributing to District
83	STRUCTURE 94	Basketball Courts	basketball courts	1976	Architecture, Military	A, C	NO	NO	Not Individually Eligible Not Contributing to District
84	STRUCTURE 98	16th St. and Elder St. Entry Electronic Installation Signs	Electronic Sign	c.2000	Military	A	NO	NO	Not Individually Eligible Not Contributing to District
85	STRUCTURE 99	Walter Reed Memorial	Walter Reed Memorial	1966	Art, Military	A, C	NO	NO	Not Individually Eligible Not Contributing to District
86	STRUCTURES 437 / 426	Underground Storage Tanks	Underground Storage Tanks	1980	Engineering, Military	A, C	NO	NO	Not Individually Eligible Not Contributing to District
87	BLDG 4600	Elder St. Guard House	Guard House	c.1995	Architecture, Military	A, C	NO	NO	Not Individually Eligible Not Contributing to District
88	BLDG 4601	Butternut St. Guard House	Guard House	c.1995	Architecture, Military	A, C	NO	NO	Not Individually Eligible Not Contributing to District
89	BLDG 4608	16th St. / Main Drive Guard House	Guard House	2008	Architecture, Military	A, C	NO	NO	Not Individually Eligible Not Contributing to District
90	BLDG 4609	Alaska Ave. Guard House	Guard House	c.2004	Architecture, Military	A, C	NO	NO	Not Individually Eligible Not Contributing to District
91	STRUCTURE BS	Bus Stop (Butternut St / Georgia Ave.)	Bus Stop	c. 1995	Architecture, Military	A, C	NO	NO	Not Individually Eligible Not Contributing to District
92	BLDG GH-1, GH-2 (Relocatable)	GH-1(Alaska Ave/Dahlia St.) & GH-2 (Dahlia St./GA. Ave.)	Temporary Guard Houses (relocatable)	c.1970-90's	Architecture, Military	A, C	NO	NO	Not Individually Eligible Not Contributing to District
93	BLDG MPV	Mail Pavilion	Mail Pavilion	2005	Architecture, Military	A, C	NO	NO	Not Individually Eligible Not Contributing to District

COMPLETE WRAMC SECTION 106 HISTORIC PROPERTY INVENTORY WITHIN THE AREA OF POTENTIAL EFFECT - 1 March 2011 N/A = NOT APPLICABLE

	BLDG # STRUCTURE or OBJECT	Historic Name	Use at BRAC Closure	Original Construction Date(s) c = circa add=addition alts=alteration	Areas of Significance Considered	Considered under NRHP Criterion (A,B,C,D)	Within WRAMC District 1909-1956 Period of Significance	Exceptional if less than 50 years of age under Criterion Consideration G.	ELIGIBILITY I = Individual C = Contributes to WRAMC Historic District 1909-56 (LC) = Landscape Component
94	BLDGS OW-1, OW-2, OW-3	Overwatch Booths (OW-1 Elder St, OW-2-helipad, OW-3 16th St)	Overwatch Booths (OW-1 Elder St, OW-2-helipad, OW-3 16th St)	2008	Architecture, Military	A, C	NO	NO	Not Individually Eligible Not Contributing to District
95	STRUCTURE PG-1	Mologne Courtyard Playground	Mologne Courtyard Playground	2008	Architecture, Military	A, C	NO	NO	Not Individually Eligible Not Contributing to District
96	STRUCTURE PG-2	Fisher House 2 Playground	Fisher House 2 Playground	c.1999	Architecture, Military	A, C	NO	NO	Not Individually Eligible Not Contributing to District
97	BLDG T-2	Temporary Medical Facility	Medical Center Brigade	1972; add / alts Sept. 2009 renovation & mezzanine infill	Architecture, Military	A, C	NO	NO	Not Individually Eligible Not Contributing to District
98	BLDG T-3 (Relocatable)	Physical Therapy Annex	Physical Therapy Annex (Relocatable)	2004 (lease)	Architecture, Military	A, C	NO	NO	Not Individually Eligible Not Contributing to District
99	BLDG T-20	temporary administrative facility	administrative	1972	Architecture, Military	A, C	NO	NO	Not Individually Eligible Not Contributing to District

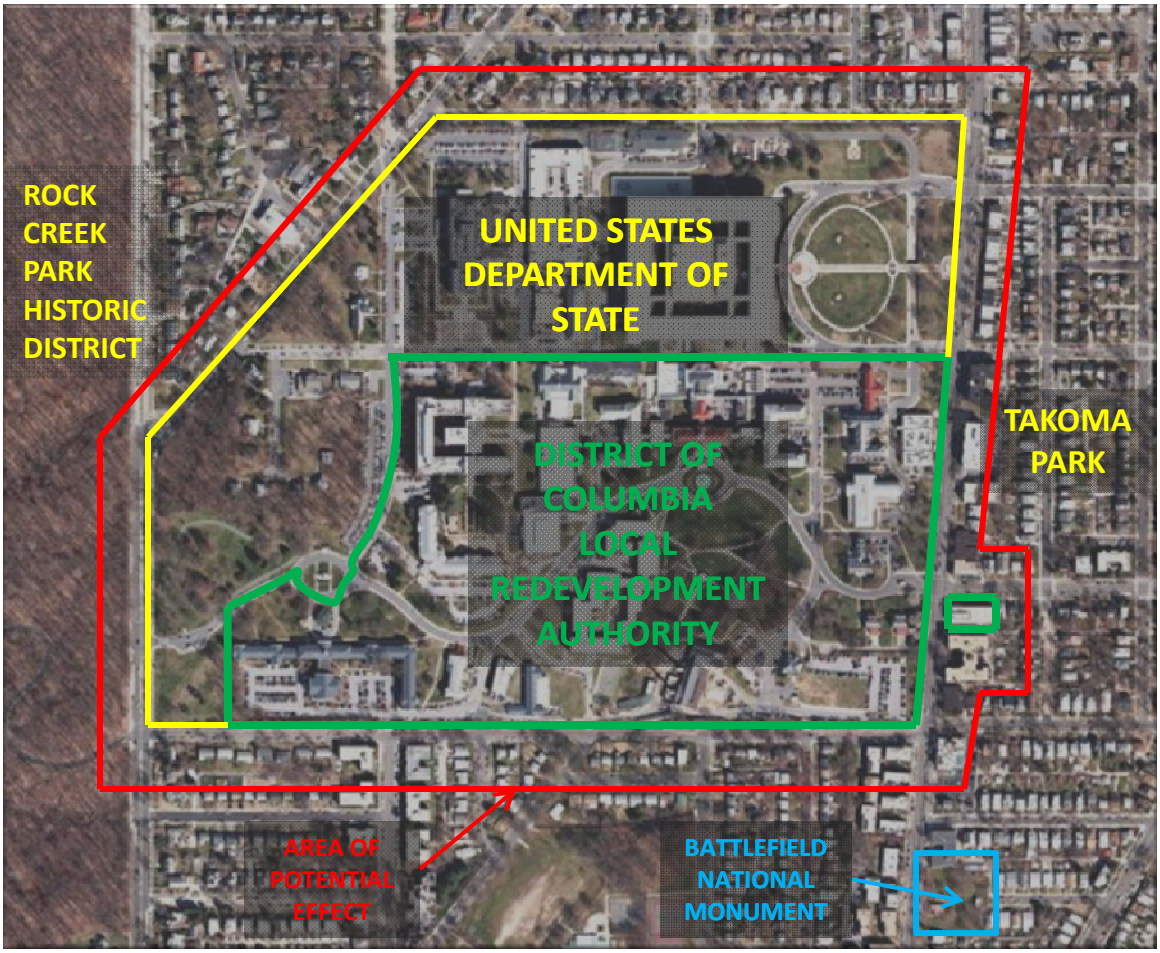

Property: One Block Area Surrounding WRAMC Installation (The Area of Potential Effect outside the installation boundaries)

Historic Name/Current Use: Not Applicable (primarily residential)

Construction Date(s): varies from c.1915 to present

Category: Building

Areas of Significance Considered: History, Architecture

Significance: Listed historic properties exist within the APE, i.e., Rock Creek Park. Other properties may be eligible under Criterion C for architectural values.

Eligibility Determination: The Army acknowledges that historic properties are present within the APE. Any impacts shall be primarily visual. Therefore, individual survey will only be undertaken should the proposed undertaking have the potential to adversely effect historic properties outside the installation boundaries.

Area of Potential Effect – Georgia Ave. Detail

Georgia Ave. (north)

Georgia Ave. (south)

Area of Potential Effect – 16th St. & Alaska Ave. Detail

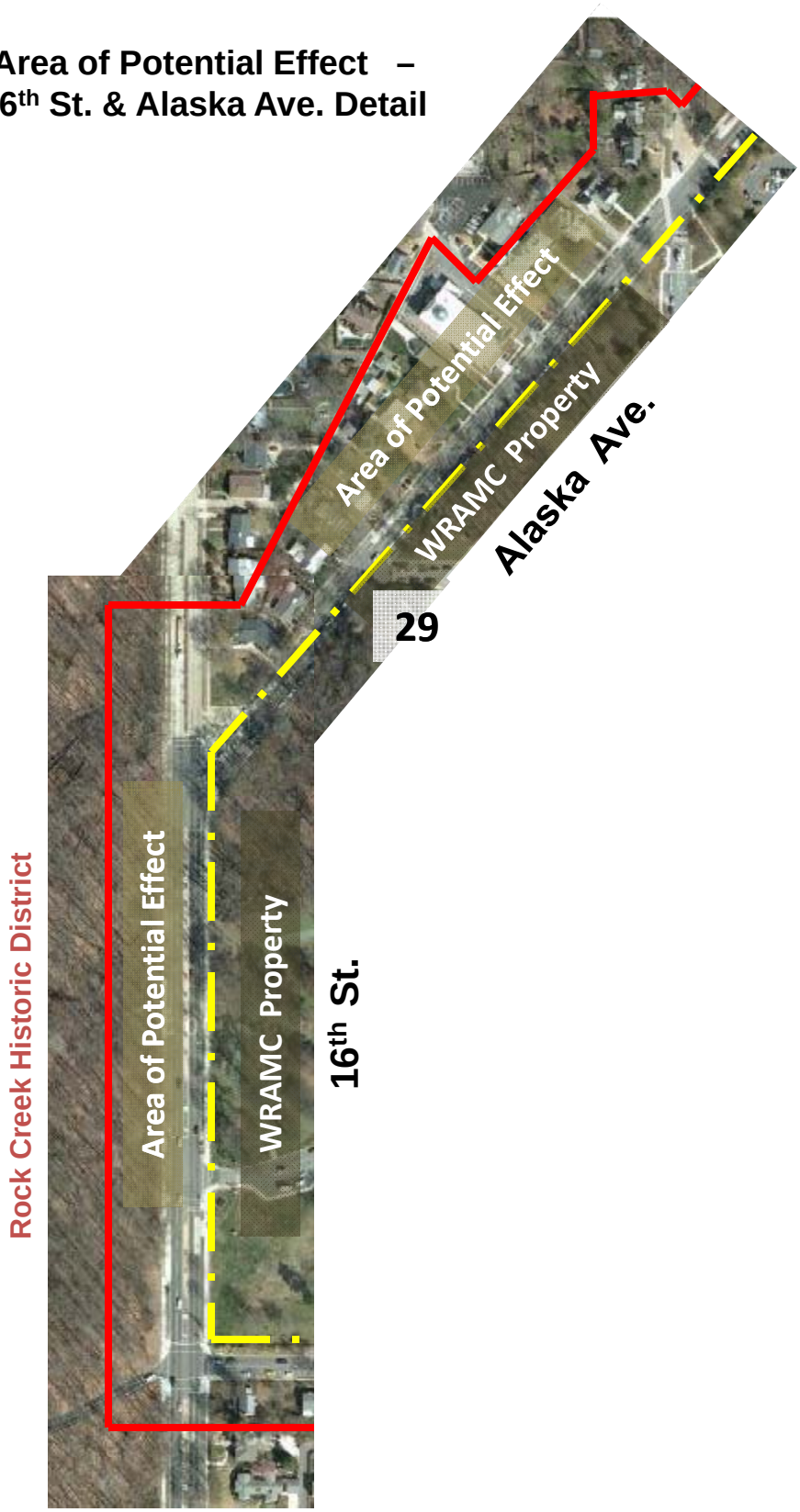

Area of Potential Effect – Aspen St. & Fern St. Detail

Fern St. (west)

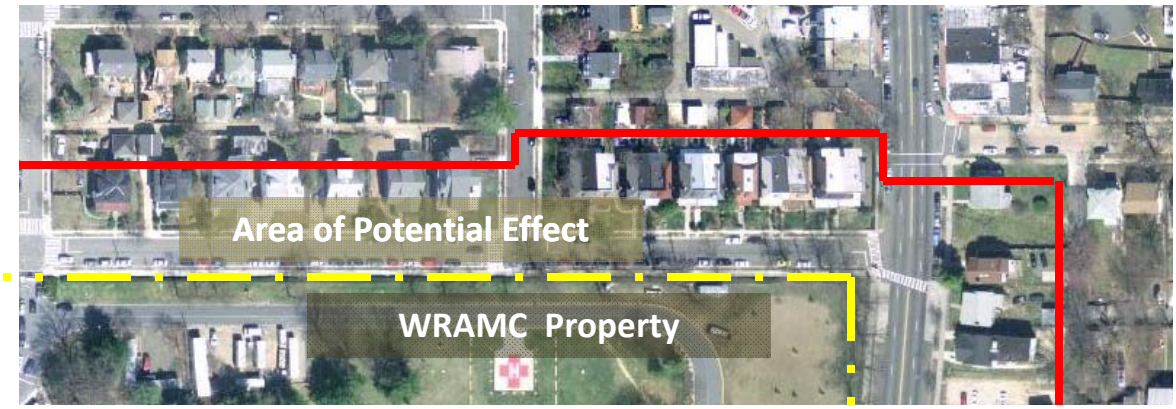

Fern St. (east)

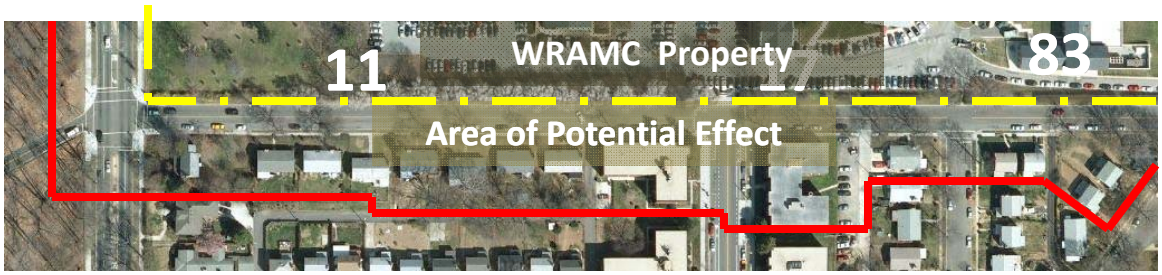

Aspen St. (west)

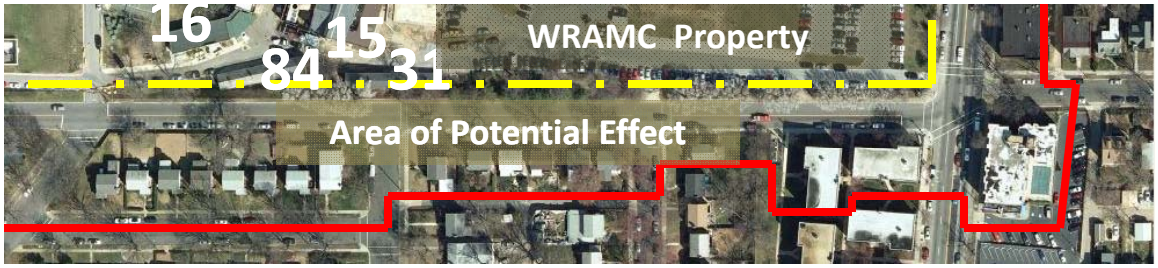

Aspen St. (east)

16th Street - Resources

1

2



3

4

Alaska Avenue – Resources

7

8

13

16

6

9

14

5

10

15

4

11

3

12

2

1

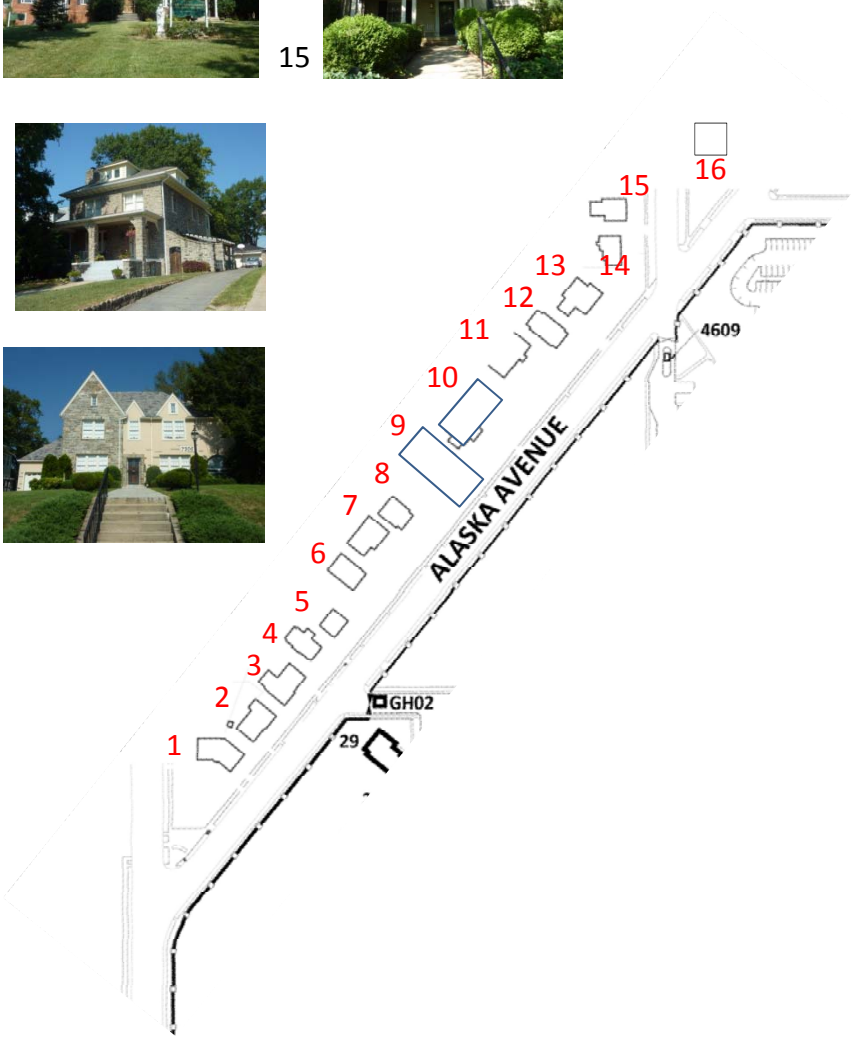

Fern Street - Resources

1

7

14

21

1A

8

15

22

2

9

16

23

3

10

17

24

4

11

18

5

12

19

6

13

20

Georgia Avenue – Resources

1

2

3

4

5

6

7

8

9

Vacant lot

10

11

12

13

14

15

16

17

18

19

20

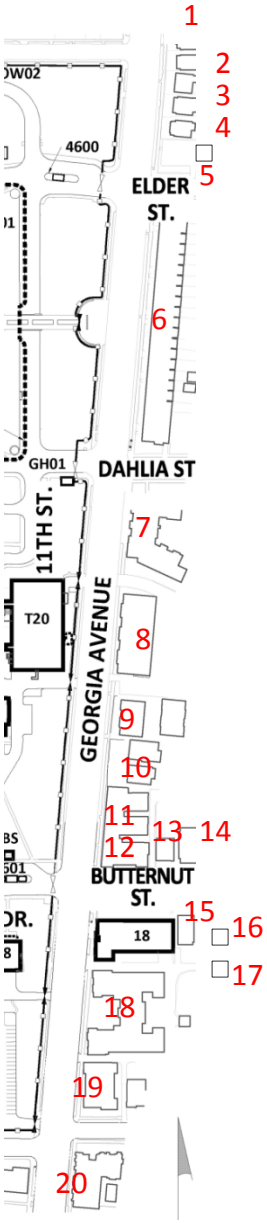

Aspen Street - Resources

1

7

13

19

2

8

14

3

9

15

4

10

16

5

11

17

6

12

18

Local DC Historic Sites

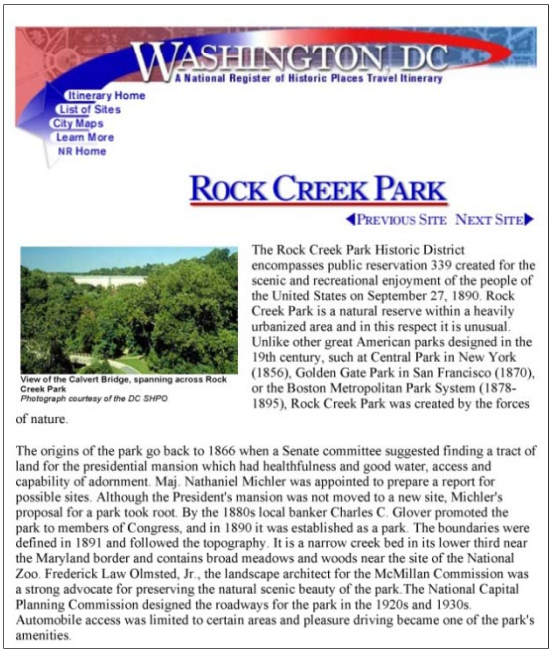

WASHINGTON DC
A National Register of Historic Places Travel Itinerary

Itinerary Home
List of Sites
City Maps
Learn More
NR Home

ROCK CREEK PARK

◀PREVIOUS SITE NEXT SITE▶

View of the Calvert Bridge, spanning across Rock Creek Park
Photograph courtesy of the DC SHPO

The Rock Creek Park Historic District encompasses public reservation 339 created for the scenic and recreational enjoyment of the people of the United States on September 27, 1890. Rock Creek Park is a natural reserve within a heavily urbanized area and in this respect it is unusual. Unlike other great American parks designed in the 19th century, such at Central Park in New York (1856), Golden Gate Park in San Francisco (1870), or the Boston Metropolitan Park System (1878-1895), Rock Creek Park was created by the forces of nature.

The origins of the park go back to 1866 when a Senate committee suggested finding a tract of land for the presidential mansion which had healthfulness and good water, access and capability of adornment. Maj. Nathaniel Michler was appointed to prepare a report for possible sites. Although the President's mansion was not moved to a new site, Michler's proposal for a park took root. By the 1880s local banker Charles C. Glover promoted the park to members of Congress, and in 1890 it was established as a park. The boundaries were defined in 1891 and followed the topography. It is a narrow creek bed in its lower third near the Maryland border and contains broad meadows and woods near the site of the National Zoo. Frederick Law Olmsted, Jr., the landscape architect for the McMillan Commission was a strong advocate for preserving the natural scenic beauty of the park.The National Capital Planning Commission designed the roadways for the park in the 1920s and 1930s. Automobile access was limited to certain areas and pleasure driving became one of the park's amenities.

Rock Creek Historic District
(ref: District of Columbia Preservation Office)

Army Medical Museum
6825 16th St..
(ref: National Park Service National Historic Landmark)

Battlefield National Monument
6625 GA Ave.
(ref: National Park Service National Historic Landmark)

Cultural Landscape

c.1970 post with c.1925 finial and 1935 Bronze plaque

c.1940's Aspen St/Georgia Ave. posts later iron gate.

c.1935 16 St. Signage

Property: Structure 413 (period sections only)

Historic Name/Current Use: Perimeter Fencing & Gate Posts

Construction Date(s): Varies 1924-1956: c.1924 posts at 16th St. Entry; 1935 plaques at 16th St. post; c.1942 posts at Aspen St. & Georgia Ave Entries; c.1940-42 iron fencing

Category: Structure (Cultural Landscape)

Areas of Significance Considered: Military, Architecture

Significance: Some sections (see Map 1) are within the 1909-1956 WRAMC historic district's period of significance and are Significant under Criterion A for associations with WRAMC.

Eligibility Determination: Period sections contribute as landscape components within a Cultural Landscape in the WRAMC Historic District. Reference Map 1.

Cultural Landscape

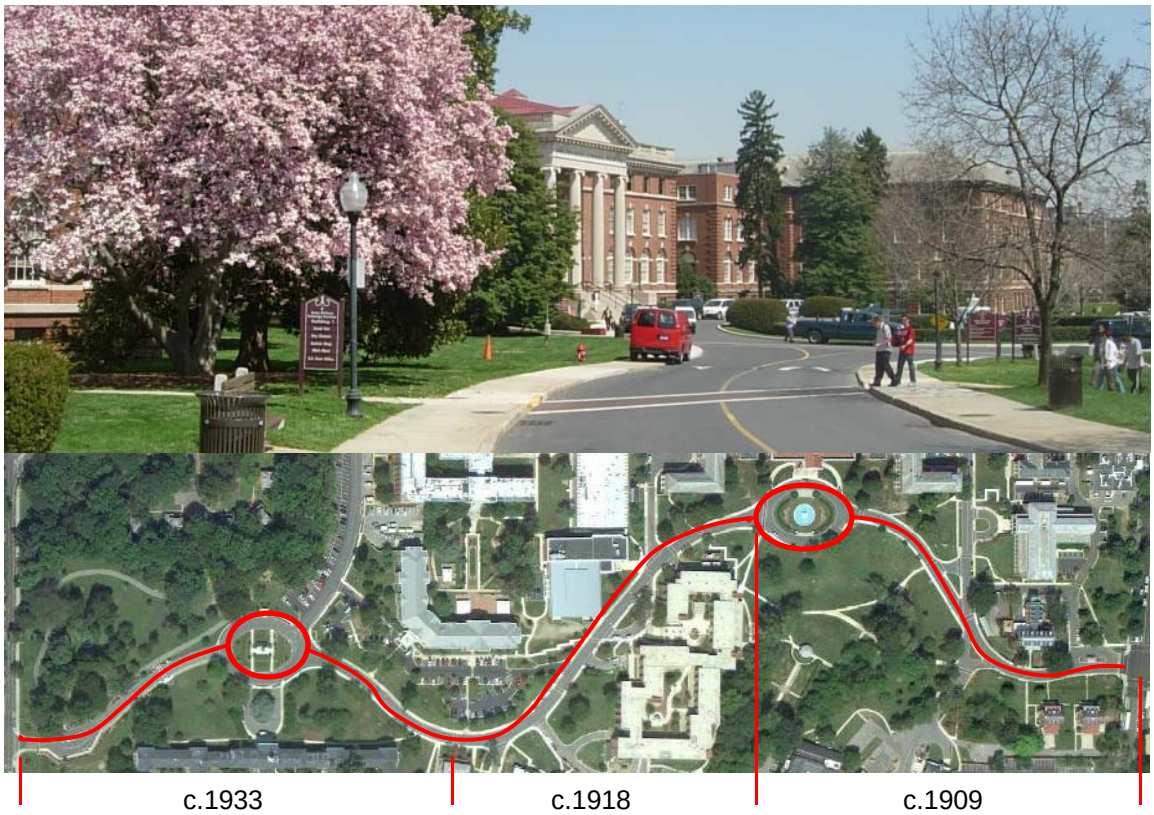

Property: Structure 416 Roads (Main Drive alignment only)

Name/Current Use: Main Drive Alignment from Georgia Ave. to 16th St.

Construction Date(s): c.1909 Butternut St. Entry to Bldg 1; c.1918 Bldg 1 to Bldg 17; c.1933 Bldg 17 to 16th St. Entry

Category: Structure (Cultural Landscape)

Areas of Significance Considered: Military, Landscape Design

Significance: Is within the 1909-1956 WRAMC Historic District period of significance. Is significant under Criterion A for association with WRAMC for integration of landscape, views, buildings, vehicular and pedestrian circulation, and landscape features within overall Georgian Revival style master plan of the installation.

Eligibility Determination: Contributes as a landscape components within a Cultural Landscape in the WRAMC Historic District.

Cultural Landscape

Property: Building 1 Ellipse and Structure 60

Historic Name/Current Use: The Ellipse, the Hoff Memorial Fountain (Structure 60) and associated landscape elements.

Construction Date(s): 1909 elliptical lawn; 25 Oct 1935 fountain, pavements and urns; c.1994 centerpiece replicated.

Category: Structure (Cultural Landscape)

Areas of Significance Considered: Architecture, Military Medicine

Significance: The ellipse and its associated landscape are significant under Criterion A for association with WRAMC from 1909-1956.

Additional Information: COL John Van Rensselear Hoff, contributor of many improvements in the Army Medical Department and member of the site selection committee for Walter Reed Army General Hospital is memorialized by the fountain.

Eligibility Determination: Fountain is a c.1994 non-contributing replica. Associated steps /urns and landscape design within the ellipse are contributing to the district.

Historic Site



Property: Battle of Fort Stevens Historic Site (Entire southern half of WRAMC)

Historic Name/Current Use: Battle of Fort Stevens Civil War Site including the Tulip Tree Confederate Signal Station at Lay Farm.

Period of Significance: July 11 and 12, 1864

Category: Historic Site

Areas of Significance Considered: Archeology, Military

Significance: The entire southern portion of the installation is significant for its association with the Battle of Fort Stevens on July 11 and 12 1864.

Additional Information: The Tulip tree in the above photographs is no longer extant. A plaque marks the spot of the tree accompanied by two cannon balls of unknown origin said to be from the battle.

Eligibility Determination: Eligible as an individual historic site. Reference Map 3. Although no known *in situ* material culture is extant, the location itself possesses historic value regardless of presence of any existing structures.

Cultural Landscape

Property: Structures 44,45,46 and Unnumbered Structures and Objects

Historic Name/Current Use: Bldg 1 Lawn and the Rose Garden , consisting of Walkways, stairs on east and west sides, Cherry Trees, 44 Pergola, 45 Bandstand, 46 Fountain, lighting, sunken garden and viewshed to and from Bldg 1.

Construction Date(s): Varies c.1920-1956

Category: Objects and Structures (Cultural Landscape)

Areas of Significance Considered: Military, Medicine, Landscape Design

Significance: Is within the 1909-1956 WRAMC Historic District period of significance. Significant under Criterion A for military and medical center ceremonial, therapeutic and recreational functions.

Additional Information: One component of the cultural landscape is the sunken garden which is a natural amphitheater that has supported many special events and has been a garden oasis for the post for almost a century. Special events have included annual Easter Sunrise Services, school graduations, change of command ceremonies, reception of dignitaries, performances by prominent entertainers, and recreational activities. It functions daily as a park and therapeutic garden. Post Commander James Glennan, horticulturist Dr. David Lumsden, and gardener James Holland created the garden which has been the recipient of many gifts of rare trees, shrubs, and flowers including surplus Tidal Basin Japanese cherry trees, ivy from Mount Vernon, roses from France, and mint from growths brought from England in the 1600's. The sunken garden, known originally as The Formal Gardens and later simply as The Rose Garden, was saved from destruction as the site of the new hospital thanks to the large storm water tunnel and utilities which run beneath the sunken garden. The storm water tunnel channelized what was once Cameron Creek which ran through the lower portion of the original site.

Eligibility Determination: Contributes as a landscape component to the Cultural Landscape within the WRAMC Historic District.

Cultural Landscape

c.2011

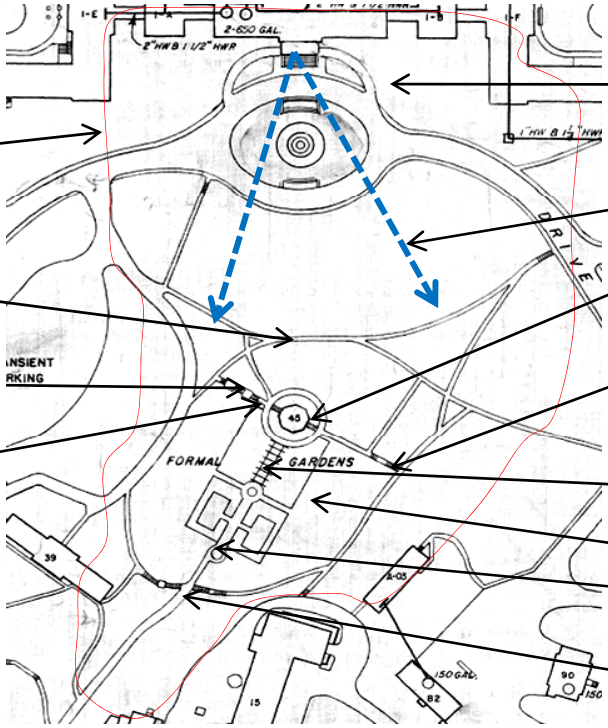

1956

Landscape Limits

Concrete walks

Drinking fountain

Concrete stairs

Bldg 1 lawn & Main Drive loop c.1908

Viewshed

45 Band Stand 1941

Concrete stairs

44 Pergola after 1932

Rose Garden c.1920

46 Fountain c.1920

Rock Stairs & Path c.1920

Cultural Landscape

Property: Structure 44

Historic Name/Current Use: Pergola

Construction Date(s): 1928 pergola with smooth columns replaced at unknown date after 1932 with present fluted column pergola.

Category: Structure (Cultural Landscape)

Areas of Significance Considered: Architecture, Military, Medicine

Significance: Is within the 1909-1956 WRAMC Historic District period of significance. Significant under Criterion A for military and medical center ceremonial, therapeutic and recreational functions.

Eligibility Determination: Contributes to the WRAMC Historic District as a Landscape Component within the Cultural Landscape.

Cultural Landscape

Property: Structure 45

Historic Name/Current Use: Band Stand

Construction Date(s): June 1941

Category: Structure (Cultural Landscape)

Areas of Significance Considered: Architecture, Military, Medicine

Significance: Is within the 1909-1956 WRAMC Historic District period of significance. Significant under Criterion A for military and medical center ceremonial, therapeutic and recreational functions.

Eligibility Determination: Contributes to the WRAMC Historic District as a Landscape Component within the Cultural Landscape.

Cultural Landscape

Property: Structure 46

Historic Name/Current Use: Rose Garden Fountain

Construction Date(s): c.1920

Category: Structure (Cultural Landscape)

Areas of Significance Considered: Architecture, Military, Medicine

Significance: Is within the 1909-1956 WRAMC Historic District period of significance. Significant under Criterion A for military and medical center ceremonial, therapeutic and recreational functions.

Eligibility Determination: Contributes to the WRAMC Historic District as a Landscape Component within the Cultural Landscape.

Cultural Landscape

c.1920 east concrete stairs

c.1920 west concrete stairs

c.1920 rock garden path

c.1920 rock garden steps

c.1930s Drinking Fountain,

Property: Miscellaneous Garden Objects and Features

Historic Name/Current Use: N/A

Construction Date(s): Varies c.1920-1956

Category: Objects & Structures (Cultural Landscape)

Areas of Significance Considered: Military, Medicine, Landscape Design

Significance: Is within the 1909-1956 WRAMC Historic District period of significance. Significant under Criterion A for military and medical center ceremonial, therapeutic and recreational functions .

Eligibility Determination: Contributes to the WRAMC Historic District as a Landscape Component within the Cultural Landscape.

Cultural Landscape

Property: Walkways, Cherry Trees, Sunken Garden

Historic Name/Current Use: N/A

Construction Date(s): varies c.1920-1956

Category: Landscape & Structures (Cultural Landscape)

Areas of Significance Considered: Military, Medicine, Landscape Design

Significance: Is within the 1909-1956 WRAMC Historic District period of significance. Significant under Criterion A for military and medical center ceremonial, therapeutic and recreational functions.

Eligibility Determination: Contributes to the WRAMC Historic District as a Landscape Components within the Cultural Landscape.



Property: Building 1, 1A-1L * [See individual Bldg 1 forms]

Historic Name/Current Use: Main Hospital, Walter Reed General Hospital (administrative building)

Construction Date(s): varies 1908-1953

Areas of Significance Considered: Architecture, Military, Medicine

Significance: Is within the 1909-1956 WRAMC Historic District period of significance. Is significant under Criterion A within military and medical areas as the general military hospital within the US Army's first medical center. Is a representative example of Georgian Revival period style under Criterion C.

Additional Information: The building memorializes MAJ Walter Reed, Medical Corps research team leader, who helped establish the cause of yellow fever which lead to its control and eradication benefiting all of humanity.

Eligibility Determination: Contributes to the WRAMC Historic District and is individually eligible for its associations and its architectural values under Criterion C.

*note that connecting corridors (Bldg 44 series from 1928) are under the designation of Bldg 1 except for Bldg 44-B. Note that Bldg 92 Photo Lab and Bldg 5 shown annexed to Building 1 are not included in Building 1 extent of property

Property: Building 1

Historic Name/Current Use: Main Hospital, Walter Reed General Hospital (administrative building)

Construction Date(s): December 1908

Category: Building

Areas of Significance Considered: Architecture, Military, Medicine

Significance: Is within the 1909-1956 WRAMC Historic District period of significance. Is significant within military and medical areas under Criterion A as the general military hospital and cornerstone of the US Army's first medical center. Is a representative example of Georgian Revival period style in the post overall master plan under Criterion C.

Eligibility Determination: Contributes to the WRAMC Historic District and is individually eligible for its associations or its architectural values.

Property: Building 1 1st Fl. Reception Hall

View east

View west

View west to Corridor

View north from Vestibule

View south to Vestibule

Property: Buildings 1-A & 1A-1

Historic Name/Current Use: West Pavilion, Administration Building

Construction Date(s): April 1914 1st story 1A; add. April 1928 2nd story and rear expansion; add. April 1944 3rd Floor south; add. Jan.1946 1st story north; add. April 1946 northeast rear radio broadcasting station 1A-1.

Category: Building

Areas of Significance Considered: Architecture, Military, Medicine

Significance: Is within the 1909-1956 WRAMC Historic District period of significance. Has military and medical area significance under Criterion A as an expansion of the military general hospital. The addition is well integrated into the Georgian Revival post and landscaped master plan.

Additional Information: The original hip roofed single story pavilion was a 16 bed patient ward with basement recreation room.

Eligibility Determination: Contributes to the WRAMC Historic District and is individually eligible for its associations or its architectural values.

Property: Building 1-B & 1B-1

Historic Name/Current Use: East Pavilion- Administration Building

Construction Date(s): May 1915 1 story; add. Apr 1928 2nd story; Apr 1944 3rd story south; Jan 1946 1 story; Apr 1946 1 story clinic

Category: Building

Areas of Significance Considered: Architecture, Military, Medicine

Significance: Is within the 1909-1956 WRAMC Historic District period of significance. Has military and medical area significance under Criterion A as an expansion a military general hospital. Is a representative example of Georgian Revival period style in the post overall master plan under Criterion C.

Additional Information: The original hip roofed single story pavilion was used as patient ward with basement insane patient rooms and cook quarters. The 1944 third story southern addition was a special private patient suite originally with central open porch bay, later enclosed. Notable patients included General John Pershing between 1944 and his death in 1948. This suite, "The Pent House", later became known as the Pershing Suite. It contains some original interiors, fixtures and furnishings and houses the Walter Reed Society.

Eligibility Determination: Contributes to the WRAMC Historic District and is individually eligible for its associations or its architectural values.

Property: Building 1-B 3rd Floor Pershing Suite

Living Room

Living Room view to Vestibule

Corridor entry

Living Room

Vestibule view to Bedroom

Living Room

Bathroom

Property: Building 1-C

Historic Name/Current Use: North Pavilion, Administration Building

Construction Date(s): Dec.1914; add. Feb 1930 2 stories Mess; add. Sept. 1934 1 story prep rm.; add. Sept. 1942 2 story; add. May 1945 1 story -20'x10'x9'

Category: Building

Areas of Significance Considered: Architecture, Military, Medicine

Significance: Is within the 1909-1956 WRAMC Historic District period of significance. Has military and medical area significance as an expansion of the military general hospital. Is a representative example of Georgian Revival period style well integrated into the Georgian Revival post campus.

Additional Information: The original pavilion was used as mess (dining hall) with basement level kitchen and upper level patient wards. Subsequently the wing housed various clinics, and presently houses command suite, legal offices, and tumor registry.

Eligibility Determination: Contributes to the WRAMC Historic District and is individually eligible for its associations or its architectural values.

Property: Building 1-D

Historic Name/Current Use: North Wing -Administration Building

Construction Date(s): January 1928

Category: Building

Areas of Significance Considered: Architecture, Military, Medicine

Significance: Is within the 1909-1956 WRAMC Historic District period of significance. Has military and medical area significance under Criterion A as an expansion to the general hospital. Architecturally significant under Criterion C as a well integrated Georgian Revival addition into the Georgian Revival post campus and existing building.

Additional Information: Significant interiors include the grand north lobby vestibule with its flanking spiral stairs; the Palladian windowed wood paneled library (originally a mess hall); tall ceiling commons space, secondary grand stairway, and period details and materials. The original basement kitchen is now Directorate of Public Works shops, the original first floor mess hall is now the post library, and upper floors which once housed patient wards are now administrative functions.

Eligibility Determination: Contributes to the WRAMC Historic District and is individually eligible for its associations or its architectural values.

Property: Building 1-D 1st Floor

First floor vestibule west stair

First floor vestibule with mirrored spiral stairs . View to the east.

First floor Vestibule view North



Secondary stair tower

Property: Structure 1D-A

Historic Name/Current Use: Compacter Shelter

Construction Date(s): c.1995

Category: Structure

Areas of Significance Considered: Architecture, Military

Significance: Associated with WRAMC but outside the 1909-1956 WRAMC Historic District period of significance. Not exceptional as a work of architecture less than 50 years of age.

Eligibility Determination: Does not contribute to the WRAMC Historic District and is not individually eligible for its associations or its architectural values.

Property: Building 1-E

Historic Name/Current Use: West Wing (administration building)

Construction Date(s): April 1928; c.1935 porches enclosed

Category: Building

Areas of Significance Considered: Architecture, Military, Medicine

Significance: Is within the 1909-1956 WRAMC Historic District period of significance and has military, medical area, and architectural significance under Criterion A and C as an expansion of the military general hospital. The addition is well integrated into the Georgian Revival post master plan.

Additional Information: This wing was originally an emergency receiving point with upper level patient wards and currently houses administrative offices, US post office, PX, barber shop, and fast food restaurant.

Eligibility Determination: Contributes to the WRAMC Historic District and is individually eligible for its associations or its architectural values.

Property: Building 1-F

Name/Current Use: East Wing (administration building)

Construction Date(s): April 1928; c.1946 3rd Floor south Ward 8 VIP Suite, elevator, and south wing north porch addition.

Category: Building

Areas of Significance Considered: Architecture, Military, Medicine

Significance: Is within the 1909-1956 WRAMC Historic District period of significance. Has military and medical significance under Criterion A as an expansion of the military general hospital. The addition is well integrated into the Georgian Revival post master plan and is significant under Criterion C.

Additional Information: The 3rd floor south wing Ward 8 was renovated and included a Presidential Suite used for VIPs including Dwight Eisenhower. The ground level north wing Ward 1 was known as the "Snake Pit" and served many notable soldiers from the Vietnam war era as they recovered from severe injuries and loss.

Eligibility Determination: Contributes to the WRAMC Historic District and is individually eligible for its associations.

Property: Building 1-F 3rd Fl. Eisenhower Suite

Presidential Suite Bedroom
(WRAMC Public Affairs Office historic photo)

Presidential Suite Sitting Room now Eisenhower Conference Center (WRAMC Public Affairs Office historic photo)

Study



Corridor

Bathroom

Property: Building 1-G

Historic Name/Current Use: Central Supply, Orthopedic Shop, Central Sterilizing (administration building)

Construction Date(s): 29 March 1944

Category: Building

Areas of Significance Considered: Architecture, Military, Medicine

Significance: Is within the 1909-1956 WRAMC Historic District period of significance. Is significant under Criterion A in the military and medicine area as an addition to the general hospital.

Eligibility Determination: Contributes to the WRAMC Historic District.

Bldg 1-G | Bldg 1-J | Bldg1B

Property: Building 1-J

Historic Name/Current Use: Admissions Office (administrative building)

Construction Date(s): April 1946

Category: Building

Areas of Significance Considered: Architecture, Military, Medicine

Significance: Is within the 1909-1956 WRAMC Historic District period of significance. Is significant under Criterion A in the military and medicine area as an addition to the general hospital.

Eligibility Determination: Contributes to the WRAMC Historic District.

Property: Building 1-K

Historic Name/Current Use: Admissions Offices (Administration Building)

Construction Date(s): 1953

Category: Building

Areas of Significance Considered: Architecture, Military, Medicine

Significance: Is within the 1909-1956 WRAMC Historic District period of significance. Is significant under Criterion A in the military and medicine area as an addition to the general hospital.

Eligibility Determination: Contributes to the WRAMC Historic District.

Property: Building 1-L

Historic Name/Current Use: Physical Medicine, Cardio-Vascular Clinics (Administration Building)

Construction Date(s): 9 July 1953

Category: Building

Areas of Significance Considered: Architecture, Military, Medicine

Significance: Is within the 1909-1956 WRAMC Historic District period of significance. Is significant under Criterion A in the military and medicine area as an addition to the general hospital.

Eligibility Determination: Contributes to the WRAMC Historic District.

Property: Building 2

Historic Name/Current Use: Heaton Pavilion (hospital)

Construction Date(s): 26 Sept. 1977

Category: Building

Areas of Significance Considered: Architecture, Military, Medicine

Significance: Associated with WRAMC but is not within the 1909-1956 WRAMC Historic District period of significance. Bldg, 2 is a good example of mid-20th C. Brutalism, however, in comparison with related examples of Brutalism in the U.S., Heaton Pavilion is not an exceptional example and does not meet Criterion Consideration G.

Additional Information: The hospital was renamed Heaton Pavilion on 24 Sept 1994 to memorialize Army Surgeon General and WRAMC Commander LT. General Leonard D. Heaton. The hospital is nationally known for its care of wounded and ailing soldiers, and qualified former military, families, dignitaries and federal public servants. The hospital has come to symbolize national good will and hope for recovering wounded from conflicts and wars since Vietnam.

Eligibility Determination: Does not contribute to the WRAMC Historic District and is not individually eligible for its associations or its architectural values.

Property: Building 2A

Historic Name/Current Use: Military Advanced Training Center (hospital)

Construction Date(s): 13 Sept. 2007

Category: Building

Areas of Significance Considered: Architecture, Military, Medicine

Significance: Associated with WRAMC but outside the 1909-1956 WRAMC Historic District period of significance . Not exceptional as a work of architecture less than 50 years of age.

Eligibility Determination: Does not contribute to the WRAMC Historic District and is not individually eligible for its associations.

Property: Building 3

Historic Name/Current Use: Rumbaugh Garage (staff parking garage)

Construction Date(s): 1 June 1993

Category: Building

Areas of Significance Considered: Architecture, Military

Significance: Associated with WRAMC but outside the 1909-1956 WRAMC Historic District period of significance. Not exceptional as a work of architecture less than 50 years of age.

Additional Information: . The Building is dedicated to MAJ General James H. Rumbaugh, WRAMC Commander 1988-1989.

Eligibility Determination: Does not contribute to the WRAMC Historic District and is not individually eligible for its associations.

Property: Building 4

Historic Name/Current Use: Hospital Garage (hospital underground parking garage)

Construction Date(s): 1977

Category: Building

Areas of Significance Considered: Architecture, Military

Significance: Associated with WRAMC but outside the 1909-1956 WRAMC Historic District period of significance. Not exceptional as a work of architecture less than 50 years of age.

Eligibility Determination: Does not contribute to the WRAMC Historic District and is not individually eligible for its associations or its architectural values.

Property: Building 5

Historic Name/Current Use: MRI Facility (magnetic resonance imaging facility)

Construction Date(s): 1992

Category: Building

Areas of Significance Considered: Architecture, Military, Medicine

Significance: Associated with WRAMC but outside the 1909-1956 WRAMC Historic District period of significance. Not exceptional as a work of architecture less than 50 years of age.

Eligibility Determination: Does not contribute to the WRAMC Historic District and is not individually eligible for its associations or its architectural values.

Property: Structure 5A

Historic Name/Current Use: Flag Pole

Construction Date(s): 1977

Category: Structure

Areas of Significance Considered: Architecture, Military

Significance: Associated with WRAMC but outside the 1909-1956 WRAMC Historic District period of significance.

Eligibility Determination: Does not contribute to the WRAMC Historic District and is not individually eligible for its associations.

Property: Building 6

Historic Name/Current Use: Borden Pavilion (behavioral science clinic)

Construction Date(s): 1997

Category: Building

Areas of Significance Considered: Architecture, Military, Medicine

Significance: Associated with WRAMC but outside the 1909-1956 WRAMC Historic District period of significance. Not exceptional as a work of architecture less than 50 years of age.

Additional Information: The building memorializes MAJ William C. Borden, Medical Corps, founder of "Borden's Dream" plan to unite Army general hospital, medical library, medical museum, and medical school into a medical center. Partially fulfilled as WRAMC today.

Eligibility Determination: Does not contribute to the WRAMC Historic District and is not individually eligible for its associations or its architectural values.

Property: Structure 6A

Historic Name/Current Use: Tulip Tree Memorial Plaque and Cannon Balls

Construction Date(s): Created c.1967 from older objects.

Category: Structure

Areas of Significance Considered: Military

Significance: Is not within the 1909-1956 WRAMC Historic District period of significance.

Eligibility Determination: Not eligible as an object. Plaque memorializes but is not associated with Civil War event.

Property: Building 7

Historic Name/Current Use: Old Barracks (administrative & laboratories)

Construction Date(s): March 1910 barracks, alts. 1927 kitchen/mess; alts. May 1950 outpatient clinic; alt. 1952;; alt. 1960; alt. 2000 lab and admin. renovation

Category: Building

Areas of Significance Considered: Architecture, Military

Significance: Is within the 1909-1956 WRAMC Historic District period of significance. Is significant under Criterion C in the architecture area for successful Georgian Revival style integration into the post plan. Significant under Criterion A in the military area as support for various functions including enlisted men's barracks, women's barracks, mess hall and kitchen, bowling alley, barber and beauty shops, post engineer, outpatient clinics, research and clinical laboratories and administrative offices.

Eligibility Determination: Contributes to the WRAMC Historic District. Bldg. 7 is individually eligible under Criterion C as a significant example of Georgian Revival style.

Property: Building 8

Historic Name/Current Use: Officers Quarters #1 (Family Housing GEN)

Construction Date(s): Mar 1910; add. Jun 1934 2 car garage; add. Jul 1939 sun parlor; Jan 1940 sleeping porch enclosed ; c.1989 columns replaced with fiberglass replicas

Category: Building

Areas of Significance Considered: Architecture, Military

Significance: Is within the 1909-1956 WRAMC Historic District period of significance. Is significant in the architecture area for its Colonial Revival design. Is significant in the military area for its use by leading officers of the period.

Eligibility Determination: Contributes to the WRAMC Historic District. Bldg. 8 is eligible for its associations with WRAMC under Criterion A and individually eligible under Criterion C as a significant example of Colonial Revival style.

Property: Building 9

Historic Name/Current Use: Officers Quarters #2 (Family Housing GEN)

Construction Date(s): Mar 1910; add. Jun 1934 2 car garage; add Oct 1938 sun parlor; Dec 1940 sleeping porch enclosed; c.1989 columns replaced with fiberglass replicas

Category: Building

Areas of Significance Considered: Architecture, Military

Significance: Is within the 1909-1956 WRAMC Historic District period of significance. Is significant in the architecture area for its Colonial Revival design. Is significant in the military area for its use by leading officers of the period .

Eligibility Determination: Contributes to the WRAMC Historic District. Bldg. 9 is eligible for its associations with WRAMC under Criterion A and individually eligible under Criterion C as a significant example of Colonial Revival style.

Property: Structure 10

Historic Name/Current Use: WRAIR Time Capsule (1930's medical school time capsule)

Construction Date(s):, c. 1935 flag pole ; c.1977 flag staff demo.; Sept 1982 time capsule; 2009 granite and railing restoration/additions

Category: Building

Areas of Significance Considered: Military

Significance: Remaining flag pole granite base is within the 1909-1956 WRAMC Historic District period of significance but time capsule is not.

Additional Information: The original Structure 10 flag pole was installed in Aug. 1910 in the Main Drive ellipse in front of Building 1. The pole was removed in Dec.1934, salvaged, and sent to FT. Meade and a new Structure 10 flag pole was installed between Building 1 and 40 atop a granite stair and plinth when the change of medical center command moved from Building 1 to 40. This flag pole was demolished and a new Structure 5A flag pole was in front of Building 2 in 1977. The resulting Structure 10 flag pole cavity now houses the WRAIR time capsule dedicated in 1982 which contains 1930's Army medical school artifacts.

Eligibility Determination: Is not individually eligible. Does not contribute to the WRAMC Historic District due to integrity loss from location and setting.

Property: Building 11

Historic Name/Current Use: Delano Hall, Old Nurses Quarters (administrative & lodging)

Construction Date(s): 20 Nov. 1929 Bldg 11 (east wing); Add. July 1931 Bldg 11A (center wing); Add. Dec. 1933 Bldg 11B (west wing)

Category: Building

Areas of Significance Considered: Architecture, Military

Significance: Is within the 1909-1956 WRAMC Historic District period of significance. Is significant in the architecture under Criterion C for successful Georgian Revival style integration into the post plan. Significant under Criterion A in the military area for period installation support functions and nursing quarters.

Additional Information: The building is dedicated to and memorializes Jane A. Delano, Superintendent of the Army Nurse's Corps and leader in Red Cross nursing.

Eligibility Determination: Contributes to the WRAMC Historic District. Bldg. 11 is individually eligible under Criterion C as a significant example of Georgian Revival style.

Property: Building 12

Historic Name/Current Use: Army Nurse Corps Home (Provost Marshal Office and Distinguished Visitor's Quarters)

Construction Date(s): April 1911; Add April 1915; Add.1934; Add/alts.2011

Category: Building

Areas of Significance Considered: Architecture, Military, Medicine

Significance: Is within the 1909-1956 WRAMC Historic District period of significance. Is significant under Criterion C in the architecture area for successful High Georgian Revival style integration into the post plan. Significant under Criterion A in the military area for various installation support functions including nursing quarters. officer apartments, provost marshal offices, and distinguished visitor's quarters.

Eligibility Determination: Contributes to the WRAMC Historic District. Bldg. 12 is individually eligible under Criterion C as a significant example of High Georgian Revival style.

Property: Building 14

Historic Name/Current Use: Abrams Hall (barracks & administration)

Construction Date(s): 1976, dedicated 11 November 1975; alts. 2005.

Category: Building

Areas of Significance Considered: Architecture, Military

Significance: Associated with WRAMC but outside the 1909-1956 WRAMC Historic District period of significance. Not exceptional as a work of architecture less than 50 years of age.

Additional Information: The building memorializes Army Chief of Staff, General Creighton W. Abrams. Building 14 was a new type of barracks at the time it was built. It was designed for an all voluntary army, housing both sexes in separate court wings. It included a service club, mess and kitchen, and other amenities including a parking garage. Later a brigade administrative office bock was installed. In 2005 a barracks upgrade was completed converting semi-private rooms to all individual apartments. Company admin. units were removed from the barracks and consolidated into a administrative block with Brigade admin. Each apartment had state of art living, sleeping, bath, kitchenettes and dining and walk-in closets. Community facilities were removed except for days rooms and laundries.

Eligibility Determination: Does not contribute to the WRAMC Historic District and is not individually eligible for its associations or its architectural values.

Property: Building 14A

Historic Name/Current Use: Garden Shelter

Construction Date(s): 2009

Category: Structure

Areas of Significance Considered: Architecture, Military

Significance: Associated with WRAMC but outside the 1909-1956 WRAMC Historic District period of significance.

Additional Information: The garden shelters were donated to the Army.

Eligibility Determination: Does not contribute to the WRAMC Historic District and is not individually eligible.

Property: Structure 14B

Historic Name/Current Use: Gazebo

Construction Date(s): 2009

Category: Structure

Areas of Significance Considered: Architecture, Military

Significance: Associated with WRAMC but outside the 1909-1956 WRAMC Historic District period of significance. Not exceptional as a work of architecture less than 50 years of age.

Additional Information: The gazebo was donated to the Army.

Eligibility Determination: Does not contribute to the WRAMC Historic District and is not individually eligible.

Property: Building 15

Historic Name/Current Use: Central Heating Plant

Construction Date(s): May 1918, add.1919; add.1977

Category: Building

Areas of Significance Considered: Architecture, Engineering, Military

Significance: Within the period of significance for the WRAMC Historic District (1909-1956). Significant under Criterion A in the Engineering and Military areas as a representative of centralized post utilities.

Eligibility Determination: Contributes to the WRAMC Historic District.

Property: Building 15A

Historic Name/Current Use: Electric Switching Station

Construction Date(s): c.2008

Category: Building

Areas of Significance Considered: Engineering, Military

Significance: Associated with WRAMC but outside the 1909-1956 WRAMC Historic District period of significance.

Eligibility Determination: Does not contribute to the WRAMC Historic District and is not individually eligible for its associations.

c.2003 | 1920

Property: Building 16

Historic Name/Current Use: Incinerator [Directorate of Public Works (DPW) Roads & Grounds Bldg.]

Construction Date(s): Jun 1920; add 1944 salvaged paper room west elevation, later demolished; add/alts c.2003

Category: Building

Areas of Significance Considered: Architecture, Engineering, Military

Significance: Associated with WRAMC but outside the 1909-1956 WRAMC Historic District period of significance. A loss of integrity has resulted from major alterations and loss of materials of the building originally uses as the post incinerator.

Eligibility Determination: Does not contribute to the WRAMC Historic District.

Property: Building 17

Historic Name/Current Use: Doss Memorial Hall (guest lodging facility/administrative)

Construction Date(s): December 1920, add.1944

Category: Building

Areas of Significance Considered: Architecture, Military

Significance: Within the 1909-1956 WRAMC Historic District period of significance. Is significant in the architecture area for its period design and integration into the Colonial Revival style post plan. It is significant in the military area community service function.

Additional Information: Originally the Catholic Service Club, and later Service Club, PX Cafeteria, and Hostess House. It currently is a guest house that services wounded soldiers and their families and also houses the Army Community Services Center. Doss Memorial Hall was dedicated on 2 July 2008 and memorializes Army Medal of Honor winner, medic PFC Desmond T. Doss.

Eligibility Determination: Contributes to the WRAMC Historic District. Bldg. 17 is individually eligible under Criterion C as a significant example of Colonial Revival style.

Property: Building 18

Historic Name/Current Use: Walter Reed Inn (transient quarters w/parking underground garage) [VACANT]

Construction Date(s): 1967

Category: Building

Areas of Significance Considered: Architecture, Military

Significance: Associated with WRAMC but outside the 1909-1956 WRAMC Historic District period of significance. Not exceptional as a work of architecture less than 50 years of age.

Eligibility Determination: Does not contribute to the WRAMC Historic District and is not individually eligible for its associations.

Property: Building 19 6938 15th St.

Historic Name/Current Use: Officers Quarters #5 (Family Housing COL) [VACANT]

Construction Date(s): c.1915; purchased June 1920; Alt. 1929 2 bedrooms; moved c.1954 (1374 Dogwood St.)

Category: Building

Areas of Significance Considered: Architecture, Military

Significance: Within the 1909-1956 WRAMC Historic District period of significance. Is significant under Criterion A in the military and architecture areas as staff officer housing.

Additional Information: This house was annexed and originally existed outside the post in the adjoining residential subdivision . It was relocated from the current site of the Armed Forces Institute of Pathology prior to 1955.

Eligibility Determination: Contributes to the WRAMC Historic District.

Property: Building 20

Historic Name/Current Use: Mologne Guest House (guest house)

Construction Date(s): 12 May 1997

Category: Building

Areas of Significance Considered: Architecture, Military

Significance: Associated with WRAMC but outside the 1909-1956 WRAMC Historic District period of significance. Not exceptional as a work of architecture less than 50 years of age.

Additional Information: The 200 room hotel , half of which are accessible for the disabled, is used for patients and their families. It is named in honor of MAJ General Lewis A. Mologne, WRAMC Commander 1983-1988.

Eligibility Determination: Does not contribute to the WRAMC Historic District and is not individually eligible for its associations.

Property: Structure 20A

Historic Name/Current Use: Healing Fountain

Construction Date(s): 28 October 1998

Category: Structure

Areas of Significance Considered: Architecture, Military

Significance: Associated with WRAMC but outside the 1909-1956 WRAMC Historic District period of significance. Not exceptional as a work of architecture less than 50 years of age.

Additional Information: The fountain is a therapeutic living aquatic pool which provides reflection and contemplation. It has a biological filter which cleans and recycles its water and has aquatic life that self sustains its environment. It is dedicated to veterans who have been served by the WRAMC community.

Eligibility Determination: Does not contribute to the WRAMC Historic District and is not individually eligible for its associations.

Property: Building 20B

Historic Name/Current Use: Mologne Gazebo (recreation shelter)

Construction Date(s): 2008

Category: Relocatable

Areas of Significance Considered: Architecture, Military

Significance: Associated with WRAMC but outside the 1909-1956 WRAMC Historic District period of significance. Not exceptional as a work of architecture less than 50 years of age.

Additional Information: The gazebo was donated to the Army.

Eligibility Determination: Does not contribute to the WRAMC Historic District and is not individually eligible for its associations.

Property: Building 21 7108 14th St., NW

Historic Name/Current Use: Officers Quarters #7 (Family Housing COL) [VACANT]

Construction Date(s): c.1915; purchased October 1920

Category: Building

Areas of Significance Considered: Architecture, Military

Significance: Within the 1909-1956 WRAMC Historic District period of significance. Is significant under Criterion A in the military and architecture areas as staff officer housing of the Craftsman Bungalow style .

Additional Information: This house was annexed and originally existing outside the post in the adjoining residential subdivision.

Eligibility Determination: Contributes to the WRAMC Historic District.

Property: Building 22 6934 15th St.

Historic Name/Current Use: Officers Quarters #8 (Family Housing COL) [VACANT]

Construction Date(s): c.1915; purchased October 1920; c .1954 moved (7117 14th St.)

Category: Building

Areas of Significance Considered: Architecture, Military

Significance: Within the 1909-1956 WRAMC Historic District period of significance. Is significant in the military and architecture areas as staff officer housing of the Craftsman Bungalow style under Criterion A and C .

Additional Information: This house was annexed and originally existed outside the post in the adjoining residential subdivision . It was relocated from the current site of the Armed Forces Institute of Pathology prior to 1955. A screen porch was added to the west façade bay at an unknown date.

Eligibility Determination: Contributes to the WRAMC Historic District

Property: Building 25 6924 15th St.

Historic Name/Current Use: Officers Quarters #11 (Family Housing COL) [VACANT]

Construction Date(s): c.1919; purchased October 1920; 1959 terrace added; c.mid 20th C. east façade 1st floor picture window added.

Category: Building

Areas of Significance Considered: Architecture, Military

Significance: Within the 1909-1956 WRAMC Historic District period of significance. Is significant in the military and architecture areas as staff officer housing of the period serving the installation and example of Colonial Revival style residence.

Additional Information: This house was annexed and originally existing outside the post in the adjoining residential subdivision. South façade has 2 story shed roof addition. East façade roof had 3 hipped dormers and porch balustrade which have been removed. Building 25A, garage, was moved to Aspen drive location and used for storage and subsequently demolished.

Eligibility Determination: Contributes to the WRAMC Historic District.

Property: Building 26 6932 15th St.

Historic Name/Current Use: Officers Quarters #12 (Family Housing LTC-MAJ) [VACANT]

Construction Date(s): c. 1918; purchased July 1920; alts. 1933 south façade enclosed porch with double hung windows; moved c.1954 (1323 Dogwood St., NW)

Category: Building

Areas of Significance Considered: Architecture, Military

Significance: Within the 1909-1956 WRAMC Historic District. period of significance. Is significant in the military and architecture areas as staff officer housing in the American Foursquare style.

Additional Information: This house was annexed and originally existing outside the post in the adjoining residential subdivision . It was relocated from the current site of the Armed Forces Institute of Pathology prior to 1955.

Eligibility Determination: Contributes to the WRAMC Historic District.

Property: Structure 27

Historic Name/Current Use: Helicopter Pad

Construction Date(s): 1978; alt. 2000 lighting upgrade

Category: Structure

Areas of Significance Considered: Military

Significance: Associated with WRAMC but outside the period of significance for the WRAMC Historic District (1909-1956). Not exceptional as a work of engineering less than 50 years of age.

Eligibility Determination: Does not contribute to the WRAMC Historic District and is not individually eligible for its associations.

Property: Structure 28

Historic Name/Current Use: Physical Fitness Track

Construction Date(s): c.2002

Category: Structure

Areas of Significance Considered: Military

Significance: Associated with WRAMC but outside the period of significance for the WRAMC Historic District (1909-1956).

Eligibility Determination: Does not contribute to the WRAMC Historic District and is not individually eligible for its associations.

Property: Building 29 & Building 29A 6930 15th St. (formerly7059 Alaska Ave.)

Historic Name/Current Use: Officers Quarters #16 (Family Housing LTC-MAJ), Quarters #16 Garage [both VACANT]

Construction Date(s): c.1915 Bldg 29; c.1919 Bldg 29A garage; purchased October 1922; mid 20th C wraparound porch including center front gable west facade; North façade glazed

Category: Building

Areas of Significance Considered: Architecture, Military

Significance: Within the 1909-1956 WRAMC Historic District. period of significance. Is significant under Criterion A in the military areas as staff officer housing in the American Foursquare style.

Additional Information: Note that this house was annexed and originally existed outside the post in the adjoining residential subdivision.

Eligibility Determination: Contributes to the WRAMC Historic District.

Property: Building 30 6930 15th St.

Historic Name/Current Use: Officers Quarters #17 (family housing LTC-MAJ) [VACANT]

Construction Date(s): c.1915, purchased October 1922, moved c.1954 (1325 Elder St.)

Category: Building

Areas of Significance Considered: Architecture, Military

Significance: Within the 1909-1956 WRAMC Historic District. period of significance. Is significant under Criterion A in the military and architecture areas as staff officer housing in the American Foursquare style.

Additional Information: This house was annexed and originally existing outside the post in the adjoining residential subdivision . It was relocated from the current site of the Armed Forces Institute of Pathology prior to 1955.

Eligibility Determination: Contributes to the WRAMC Historic District.

Property: Building 31

Historic Name/Current Use: Oil Storage Warehouse **(**Medical Library Warehouse)

Construction Date(s): Aug 1921, add. Sept 1941; add. 21 May 1971 cylinder storage

Category: Building

Areas of Significance Considered: Architecture, Military

Significance: Is within the period of significance for the WRAMC Historic District (1909-1956). Is significant under Criterion A for its associations with WRAMC.

Eligibility Determination: Contributes to the WRAMC Historic District.

Property: Building 32

Historic Name/Current Use: Wagner Sport Center (physical fitness center/ NCAA basketball court/auditorium)

Construction Date(s): 11 Sept. 2003

Category: Building

Areas of Significance Considered: Architecture, Military

Significance: Associated with WRAMC but outside the period of significance for the WRAMC Historic District (1909-1956). Not exceptional as a work of architecture less than 50 years of age.

Additional Information: The building memorializes LTC Karen Wagner, Medical Center Brigade Executive Officer, killed in the Pentagon attack on 11 Sept 2001.

Eligibility Determination: Does not contribute to the WRAMC Historic District and is not individually eligible for its associations or its architectural values.

Property: Building 35 6936 15th St.

Historic Name/Current Use: Officers Housing # 19 (family housing LTC-MAJ) [VACANT]

Construction Date(s): c.1915, purchased October 1922, moved c.1954 (1372 Dogwood St.)

Category: Building

Areas of Significance Considered: Architecture, Military

Significance: Within the 1909-1956 WRAMC Historic District. period of significance. Is significant under Criterion A for its associations with WRAMC.

Additional Information: This house was annexed and originally existing outside the post in the adjoining residential subdivision . It was relocated from the current site of the Armed Forces Institute of Pathology prior to 1955.

Eligibility Determination: Contributes to the WRAMC Historic District.

Property: Building 38

Historic Name/Current Use: Guard House (Vaccaro Hall, Warrior Transition Brigade) [administration building]

Construction Date(s): Nov. 1922; add. 1928 1 story south wing; add. c.1944 2nd floor; add. 1992; add/alts. 2004

Category: Building

Areas of Significance Considered: Architecture, Military

Significance: Is within the 1909-1956 WRAMC Historic District period of significance. Is significant under Criterion A in the military area for its use as a guard house and other post functions.

Additional Information: The building memorializes Army Medal of Honor winner medic CPL Angelo J. Vaccaro. Vaccaro Hall was dedicated on 2 August 2007.

Eligibility Determination: Contributes to the WRAMC Historic District.

Property: Building 40

Historic Name/Current Use: Army Medical School (AMS), Walter Reed Army Institute of Research (WRAIR)*, Craig Pavilion (medical school/research laboratory) [VACANT]

Construction Date(s): 1923

Category: Building

Areas of Significance Considered: Architecture, Military, Medicine

Significance: Is within the 1909-1956 WRAMC Historic District period of significance. Significant under Criterion A in the military and medical areas as the first building built specifically to house the Army Medical School. Also was home to the Army Dental and Veterinary Schools. Important for biological production such as vaccines. Is significant under Criterion C in the architecture area for its well integrated Georgian Revival style using the post's Georgian Revival theme.

Additional Information: A time capsule is included in the cornerstone dated 1922. Significant interiors include public spaces and stair towers. The building memorializes COL Charles F. Craig, Medical Corps, for his contributions to military bacteriology and tropical medicine.

Eligibility Determination: Contributes to the WRAMC Historic District. Bldg. 40 is individually eligible under Criterion C as a significant example of Georgian Revival style.

*designated as WRAIR in 1955

Property: Building 40A

Historic Name/Current Use: Army Medical School (AMS), Walter Reed Army Institute of Research (WRAIR), Sternberg Pavilion (medical school/research laboratories/HQ & administrative offices, auditorium) [VACANT]

Construction Date(s): September 1932

Category: Building

Areas of Significance Considered: Architecture, Military, Medicine

Significance: Is within the 1909-1956 WRAMC Historic District period of significance. Significant in the military and medical areas as a military medical school, research center, biological production facility, and administration building including period as Medical Center Headquarters. Is significant in the architecture area for its well integrated Georgian Revival style using the post's Georgian Revival theme.

Additional Information: Significant interiors include Sternberg Auditorium and public spaces. This wing memorializes Surgeon General George M. Sternberg, Medical Corps pioneer in bacteriology and preventive medicine.

Eligibility Determination: Contributes to the WRAMC Historic District. Bldg. 40A is individually eligible under Criterion C as a significant example of Georgian Revival style.

Property: Building 40B

Historic Name/Current Use: Army Medical School (AMS), Walter Reed Army Institute of Research (WRAIR), Vedder Pavilion (medical school/research laboratory) [VACANT]

Construction Date(s): September 1932

Category: Building

Areas of Significance Considered: Architecture, Military, Medicine

Significance: Is within the 1909-1956 WRAMC Historic District period of significance. Significant under Criterion A in the military and medical areas as military medical research, teaching, and administration building. Also was once home to Army Veterinary and Dental school functions. Is significant in the architecture area for its well integrated style using the post's Georgian Revival theme. Under Criterion C

Additional Information: Significant interiors include public spaces and stair towers. The building memorializes COL. Edward Bright Vedder, Medical Corps, for his contributions to vaccine research.

Eligibility Determination: Contributes to the WRAMC Historic District. Bldg. 40B is individually eligible under Criterion C as a significant example of Georgian Revival style.

Property: Building 40C

Historic Name/Current Use: West Wing, Army Medical School (AMS), Walter Reed Army Institute of Research (WRAIR), Siler Pavilion (medical school/ research laboratory) [VACANT]

Construction Date(s): 9 Nov 1962; 12 Sept 1962 dedicated

Category: Building

Areas of Significance Considered: Architecture, Military, Medicine

Significance: Associated with WRAMC but outside the 1909-1956 WRAMC Historic District period of significance. Its building design is not a character defining feature in terms of the district. Did house the Walter Reed Reactor in the basement but has since been removed and decommissioned.

Additional Information: The wing memorializes COL Joseph F. Siler, Medical Corps, for his contribution in isolating the transmission mechanism of dengue fever and his improvement of typhoid vaccines.

Eligibility Determination: Does not contribute to the WRAMC Historic District and is not individually eligible for its associations or its architectural values.



1962- Installing a new 50,000-watt nuclear reactor, the second reactor in the United States to be installed primarily for biological and medical radiation research.

Property: Structure –Nuclear Reactor in Basement of Building 40C

Historic Name/Current Use: Walter Reed Reactor (Removed and Decommissioned)

Construction Date(s): 9 Nov 1962 Siler Addition

Category: Structure

Areas of Significance Considered: Engineering, Military, Medicine

Significance: Associated with WRAMC but outside the 1909-1956 WRAMC Historic District period of significance.

Eligibility Determination: Does not contribute to the WRAMC Historic District and is not individually eligible for its associations or its Engineering values due to loss of integrity of materials.

Nuclear Reactor

This 50,000-watt nuclear reactor, fueled by an aqueous solution of uranyl sulfate with the uranium content enriched to approximately 93 percent in the fissionable isotope uranium^{235}, will provide the means, through simulation of nuclear weapon explosions, to conduct research on the biological and medical effects, prevention and treatment of radiation injuries. Production of radioactive isotopes for clinical diagnosis and therapy is now possible.

Solution-type Research Nuclear Reactor, Model L-54
(Contractor - Atomics International, a Division of North American Aviation, Inc.)

Ref: 12 Nov.1962 WRAIR West Wing Dedication brochure

Property: Building 41

Historic Name/Current Use: Red Cross (training & administrative)

Construction Date(s): September 1927; addition 1944 (solarium), renovation 2001

Category: Building

Areas of Significance Considered: Architecture, Military, Medicine

Significance: Is within the 1909-1956 WRAMC Historic District period of significance. Is significant under Criterion A in the military area as community service function. Is significant in the medical area for various clinical, hospital, and community functions. Significant under Criterion C in the architecture area for its Colonial Revival style integrated into overall post design theme.

Additional Information: The building has provided a solarium, snack bar, transient quarters, billard hall, telephone room, live entertainment, dances, ceremonies, movies, barber shop, and numerous other community support functions. Many nationally famous entertainers have performed on stage in the balconied cathedral ceiling main hall which is a significant interior. The building cornerstone contains a time capsule with effects of that period in time.

Eligibility Determination: Contributes to the WRAMC Historic District. Bldg. 41 is individually eligible under Criterion C as a significant example of Colonial Revival. Style.

Property: Building 48

Historic Name/Current Use: Air Conditioning Plant

Construction Date(s): Jan 1961, addition c.1978

Category: Building

Areas of Significance Considered: Architecture, Engineering, Military

Significance: Associated with WRAMC but outside the 1909-1956 WRAMC Historic District period of significance. Not exceptional as a work of architecture less than 50 years of age.

Eligibility Determination: Does not contribute to the WRAMC Historic District and is not individually eligible for its associations or its architectural values.

Property: Building 49

Historic Name/Current Use: Air Conditioning Plant

Construction Date(s): 1976

Category: Building

Areas of Significance Considered: Engineering, Military

Significance: Associated with WRAMC but outside the 1909-1956 WRAMC Historic District period of significance.

Eligibility Determination: Does not contribute to the WRAMC Historic District and is not individually eligible for its associations or its architectural values.

Property: Building 52

Historic Name/Current Use: Hospital Ward (medical warehouse/outpatient clinic)

Construction Date(s): July 1930; alt. Mar 1952 porches enclosed; alt. 2004 2nd floor cardiac care clinic renovation

Category: Building

Areas of Significance Considered: Architecture, Military, Medicine

Significance: Is within the 1909-1956 WRAMC Historic District period of significance and conveys significance under Criterion A as the only remaining ward building of the Army's first medical center despite its integrity loss.

Eligibility Determination: Does contribute to the WRAMC Historic District but is individually eligible as sole remaining example of its type.

Property: Building 53

Historic Name/Current Use: Post Theater (Armed Forces Institute of Pathology Radiologic Pathology Education Center) [fixed seat auditorium/storage building]

Construction Date(s): February1950, 1999 renovation

Category: Building

Areas of Significance Considered: Architecture, Military

Significance: Is within the 1909-1956 WRAMC Historic District period of significance. Is significant in the military area as a post theater providing community service support.

Eligibility Determination: Contributes to the WRAMC Historic District.

Building 54 National Museum of Health and Medicine* entry with 1965 NHL monument

Property: Objects

Historic Name/Current Use: National Museum of Health and Medicine Collection

Construction Date(s): 1862-1965 collection

Category: Objects

Areas of Significance Considered: Military Medicine

Significance: The collection is from the 1909-1956 WRAMC Historic District period of significance but was not located or contributing to WRAMC during that period.

Eligibility Determination: Is currently listed as a National Historic Landmark. Is not contributing to WRAMC Historic District 1909-1956.

* 1862-1949 Army Medical Museum; 1949-1974 Medical Museum of the Armed Institute of Pathology; 1974-1989 Medical Museum of the Armed Forces Institute of Pathology;1989-present National Museum of Health and Medicine.



1954 1972

Property: Building 54

Historic Name/Current Use: Armed Forces Institute of Pathology (AFIP) & National Museum of Health and Medicine (NMHM) [medical research laboratory and museum]

Construction Date(s): 26 May 1955; add.1972

Category: Building

Areas of Significance Considered: Architecture, Military, Medicine

Significance: The 1955 building is within the 1909-1956 WRAMC Historic District period of significance. The 1955 building is significant as representative work within the Cold War and as a pathological research lab. The 1972 AFIP /NMHM addition is outside the period of significance and is not a character defining feature. The 1972 building houses the NMHM and the 1965 designated National Historic Landmark collection of the Army Medical Museum, precursor of the NMHM.

Additional Information: The 1955 building has a time capsule containing pathological samples including a WW2 Hiroshima atomic bomb victim tissue.

Eligibility Determination: 1955 Building contributes to the WRAMC Historic District under Criterion A and is individually eligible for its associations or its architectural values under Criterion C. The 1972 addition does not contribute to the WRAMC Historic District and is not individually eligible.

Property: Building 55

Historic Name/Current Use: Fisher House 2 (medical guest house)

Construction Date(s): 1996

Category: Building

Areas of Significance Considered: Architecture, Military

Significance: Associated with WRAMC but outside the1909-1956 WRAMC Historic District period of significance. Not exceptional as a work of architecture less than 50 years of age.

Additional Information: The Fisher House is a donation by Elizabeth and Zachary Fisher to the Army for the use of families of patients hospitalized for long term care.

Eligibility Determination: Does not contribute to the WRAMC Historic District and is not individually eligible for its associations or its architectural values.

Property: Building 56

Historic Name/Current Use: Fisher House 3 (medical guest house)

Construction Date(s): 2004

Category: Building

Areas of Significance Considered: Architecture, Military

Significance: Associated with WRAMC but outside the1909-1956 WRAMC Historic District period of significance. Not exceptional as a work of architecture less than 50 years of age.

Additional Information: The Fisher House is a donation by Elizabeth and Zachary Fisher to the Army for the use of families of patients hospitalized for long term care.

Eligibility Determination: Does not contribute to the WRAMC Historic District and is not individually eligible for its associations or its architectural values.

Property: Building 57

Historic Name/Current Use: Memorial Chapel (post chapel)

Construction Date(s): 21 May 1931

Category: Building

Areas of Significance Considered: Architecture, Military

Significance: Within the 1909-1956 WRAMC Historic District period of significance. Significant in the military area for post chapel and community service function. Significant in the architecture area for its English Country Gothic style set apart from Georgian revival theme of the post.

Additional Information: Was a significant Red Cross Gray Ladies donation drive effort among other community service projects and efforts on post. The time capsule contains the Gray Ladies first Memorial Chapel meeting minutes which formulated the plan for the chapel, grounds dedication and cornerstone laying programs and invitations, Holy Bible, Rosary, wine, bread, oil, coin, "The Come Back" post news, current Washington, DC newspapers, jeweled pins, US flag,, Red Cross photos, roster of all departments of the Army Medical Center, official post aerial photo and map, Patients' Mess Thanksgiving and Christmas menus, Caducean League Constitution and Bylaws, and Alumnae Journal Army School of Nursing, and post library book plate.

Eligibility Determination: Contributes to the WRAMC Historic District and is individually eligible under Criterion C as a significant example of English Country Gothic style.

Building 57 Memorial Chapel Character Defining Features

Chapel bell

Memorial stained glass - main chapel altar (detail)

Memorial stained glass.- main chapel altar (5 panels and adornment)



Catholic Chapel altar and stained glass and altar (4 panels and adornment)

Memorial stained glass windows– main chapel aisle stained glass (7 @ 3 panel, 1@ 4 panels)

Main chapel stained glass window (2 panels and adornment)



Stained glass window (1 panel)

Stained glass office and study windows (4 @ 2 panels and adornment)

Building 57 Memorial Chapel Character-Defining Features

Memorial stained glass window – main chapel vestibule (2 @ 2 panels)

Main chapel memorial pews (34 total)

Memorial Chapel organ pipes



Memorial Chapel organ



Memorial pulpit

Main chapel aisle plaster wall memorials (8 total)

Memorial Chapel baptistery

Property: Building 82

Historic Name/Current Use: PX Gas Station (Auto Skills Center)

Construction Date(s): 1940; add. 1958 two bays

Category: Building

Areas of Significance Considered: Architecture, Military

Significance: Within the 1909-1956 WRAMC Historic District period of significance. Significant under Criterion A in the military area as an example of post's industrial and community service support function.

Eligibility Determination: Contributes to the WRAMC Historic District.

Property: Building 83

Historic Name/Current Use: Animal House [Directorate of Information Management (DOIM)] (computer center/administrative building)

Construction Date(s): Mar 1942; add. Dec 1943 (Bldg 83A Animal House Annex); add Apr 1953; Nov 1955; add. Oct 1956; add. Oct 1957; add. /alts. Apr 1961; add. Apr 1962 2nd floor; add./alts. c.2005

Category: Building

Areas of Significance Considered: Architecture, Military, Medicine

Significance: Within the 1909-1956 WRAMC Historic District period of significance, but does not contribute due to loss of integrity from numerous additions after the period of significance.

Additional Information: Used originally as an animal house by Walter Reed Army Institute of Research (WRAIR) for research. Is an early example of a facility with a germ-free animal area.

Eligibility Determination: Does not contribute to the WRAMC Historic District and is not individually eligible for its associations or its architectural values.

Property: Building 84

Historic Name/Current Use: Equipment Shed (Directorate of Public Works Roads & Grounds)

Construction Date(s): June 1942

Category: Building

Areas of Significance Considered: Architecture, Military

Significance: Within the 1909-1956 WRAMC Historic District period of significance. Significant under Criterion A in the military area as a installation support building.

Additional Information: Used originally as a wagon shed it currently stores road salt, equipment and grounds maintenance/repair supplies.

Eligibility Determination: Contributes to the WRAMC Historic District.

Property: Structure 87

Historic Name/Current Use: Multi-purpose Courts

Construction Date(s): c.1997

Category: Structure

Areas of Significance Considered: Military

Significance: Associated with WRAMC but outside the 1909-1956 WRAMC Historic District period of significance.

Additional Information: The courts once were covered temporarily by a white tensile fabric covered barrel vaulted metal structure which was removed upon the completion of Bldg. 32.

Eligibility Determination: Does not contribute to the WRAMC Historic District and is not individually eligible for its associations or its architectural values.

Property: Building 88

Historic Name/Current Use: Therapeutic Swimming Pool (Fitness Center/Child Development Center - hourly)

Construction Date(s): Sept. 1944 pool; 1945 building; add.1981 mini-gym; alt.1984 new roof; add/alts 1999

Category: Building

Areas of Significance Considered: Architecture, Military

Significance: Within the 1909-1956 WRAMC Historic District period of significance. Integrity loss in design, materials, feeling and association due to major alterations and additions after the period of significance.

Additional Information: The original swimming pool structure remains intact under current floor structure.

Eligibility Determination: Does not contribute to the WRAMC Historic District and is not individually eligible for its associations or its architectural values.

Property: Building 90

Historic Name/Current Use: Fire Station

Construction Date(s): June 1946, add. c.1995

Category: Building

Areas of Significance Considered: Architecture, Military

Significance: Within the period of significance for the WRAMC Historic District (1909-1956). Is significant under Criterion A in the military area as a fire station in the post's industrial zone.

Eligibility Determination: Contributes to the WRAMC Historic District.

Property: Building 91

Historic Name/Current Use: Central Dental Laboratory (Directorate of Information Management, administrative building)

Construction Date(s): 4 Jan.1954 (dedicated 16 Feb. 1954); add./alts. c.2004

Category: Structure

Areas of Significance Considered: Architecture, Military, Medicine

Significance: Is within the 1909-1956 WRAMC Historic District period of significance, but it does not contribute due to integrity loss in design, materials, feeling and association.

Additional Information: Originally built for the Army's Central Dental Activity.

Eligibility Determination: Does not contribute to the WRAMC Historic District and is not individually eligible for its associations or its architectural values.

1971 1954

Property: Building 92

Historic Name/Current Use: Isotope Laboratory (Photo Shop)

Construction Date(s): Oct.1954 isotope lab; add. c.1971 blood lab; alt.1984 to photo lab

Category: Building

Areas of Significance Considered: Architecture, Military, Medicine

Significance: Is within 1909-1956 WRAMC Historic District period of significance. 1954 building is significant under Criterion A in the military and health/medicine area as mission support building and clinic but overall is not significant due integrity loss from addition outside of the period of significance.

Eligibility Determination: Does not contribute to the WRAMC Historic District and is not individually eligible for its associations or its architectural values.

Property: Structure 94

Historic Name/Current Use: Basketball Court

Construction Date(s): 1976

Category: Building

Areas of Significance Considered: Military

Significance: Associated with WRAMC but outside the 1909-1956 WRAMC Historic District period of significance .

Eligibility Determination: Does not contribute to the WRAMC Historic District and is not individually eligible for its associations or its architectural values.



16Th St / Main Drive.



Elder St../North Road

Property: Structures 98

Historic Name/Current Use: 16th St. and Elder St. Entry Electronic Installation Signs

Construction Date(s): c.2000

Category: Structure

Areas of Significance Considered: Military

Significance: Associated with WRAMC but outside the 1909-1956 WRAMC Historic District period of significance.

Eligibility Determination: Does not contribute to the WRAMC Historic District and is not individually eligible for its associations.

Property: Structure 99

Historic Name/Current Use: Walter Reed Memorial

Construction Date(s): 21 Nov.1966

Category: Structure

Areas of Significance Considered: Art, Military

Significance: Associated with WRAMC but outside the 1909-1956 WRAMC Historic District period of significance. The bust of Walter Reed is a typical but not exceptional, example of the work of Felix De Weldon. It does not meet the criterion for eligibility for a property less than 50 years of age under Criterion Consideration G.

Additional Information: The stature and site memorializes MAJ Walter Reed, Medical Corps, for his contributions in helping to eradicate yellow fever. It has come to symbolize Army and military medical contributions to the United States and the world.

Eligibility Determination: Does not contribute to the WRAMC Historic District and is not individually eligible.

Property: Structures 437 & 426

Historic Name/Current Use: Underground Storage Tank

Construction Date(s): 1980

Category: Structures

Areas of Significance Considered: Engineering, Military

Significance: Associated with WRAMC but outside the 1909-1956 WRAMC Historic District period of significance. Not exceptional as a work of engineering less than 50 years of age.

Eligibility Determination: Does not contribute to the WRAMC Historic District and is not individually eligible for its associations.

Property: Building 4600

Historic Name/Current Use: Elder St. Guard House

Construction Date(s): c.1995

Category: Building

Areas of Significance Considered: Architecture, Military

Significance: Associated with WRAMC but outside the 1909-1956 WRAMC Historic District period of significance. Not exceptional as a work of architecture less than 50 years of age.

Eligibility Determination: Does not contribute to the WRAMC Historic District and is not individually eligible for its associations.

Property: Building 4601

Historic Name/Current Use: Butternut St. Guard House

Construction Date(s): c.1995

Category: Building

Areas of Significance Considered: Architecture, Military

Significance: Associated with WRAMC but outside the 1909-1956 WRAMC Historic District period of significance. Not exceptional as a work of architecture less than 50 years of age.

Eligibility Determination: Does not contribute to the WRAMC Historic District and is not individually eligible for its associations.



Property: Building 4608

Historic Name/Current Use: 16th St./ Main Drive Guard House

Construction Date(s): 2008

Category: Building

Areas of Significance Considered: Architecture, Military

Significance: Associated with WRAMC but outside the 1909-1956 WRAMC Historic District period of significance. Not exceptional as a work of architecture less than 50 years of age.

Eligibility Determination: Does not contribute to the WRAMC Historic District and is not individually eligible for its associations.

Property: Building 4609

Historic Name/Current Use: Alaska Ave. Guard House

Construction Date(s): c.2004

Category: Building

Areas of Significance Considered: Architecture, Military

Significance: Associated with WRAMC but outside the 1909-1956 WRAMC Historic District period of significance. Not exceptional as a work of architecture less than 50 years of age.

Eligibility Determination: Does not contribute to the WRAMC Historic District and is not individually eligible for its associations.

Property: Structure BS

Historic Name/Current Use: Bus Stop (Butternut St./Georgia Ave.)

Construction Date(s): c.1995

Category: Structure

Areas of Significance Considered: Architecture, Military

Significance: Associated with WRAMC but outside the 1909-1956 WRAMC Historic District period of significance. Not exceptional as a work of architecture less than 50 years of age.

Eligibility Determination: Does not contribute to the WRAMC Historic District and is not individually eligible for its associations.

GH-1 Alaska Ave / Dahlia St Guard House
(GH-2 Dahlia St/ Georgia Ave. similar)

Property: Building GH-1 & Building GH-2.

Historic Name/Current Use: GH-1 Alaska Ave/Dahlia St. & GH-2 Dahlia St./GA. Ave. (temporary guard house)

Construction Date(s): unknown c.1970-90's

Category: Building (Relocatable)

Areas of Significance Considered: Architecture, Military

Significance: Associated with WRAMC but outside the 1909-1956 WRAMC Historic District period of significance. Not exceptional as a work of architecture less than 50 years of age.

Eligibility Determination: Does not contribute to the WRAMC Historic District and is not individually eligible for its associations.

Property: Building MPV

Historic Name/Current Use: Mail Pavilion

Construction Date(s): 2005

Category: Building

Areas of Significance Considered: Architecture, Military

Significance: Associated with WRAMC but outside the 1909-1956 WRAMC Historic District period of significance. Not exceptional as a work of architecture less than 50 years of age.

Eligibility Determination: Does not contribute to the WRAMC Historic District and is not individually eligible for its associations.

OW-1 Elder St.

0W-2 North Rd @ helipad.

OW-3 16Th St. / Main Drive

Property: Buildings OW-1, OW-2, OW-3

Historic Name/Current Use: Overwatch Booths (OW-1 Elder St, OW-2-helipad, OW-3 16th St)

Construction Date(s): 2008

Category: Building

Areas of Significance Considered: Architecture, Military

Significance: Associated with WRAMC but outside the 1909-1956 WRAMC Historic District period of significance. Not exceptional as a work of architecture less than 50 years of age.

Eligibility Determination: Does not contribute to the WRAMC Historic District and is not individually eligible for its associations.

Property: Structure PG-1

Historic Name/Current Use: Mologne Courtyard Playground

Construction Date(s): 2008

Category: Structure

Areas of Significance Considered: Architecture, Military

Significance: Associated with WRAMC but outside the 1909-1956 WRAMC Historic District period of significance.

Additional Information: The playground was donated to the Army and is used primarily by families of the Mologne House's recovering soldiers.

Eligibility Determination: Does not contribute to the WRAMC Historic District and is not individually eligible for its associations.

Property: Structure PG-2

Historic Name/Current Use: Fisher House 2 Playground

Construction Date(s): c.1999

Category: Structure

Areas of Significance Considered: Architecture, Military

Significance: Associated with WRAMC but outside the 1909-1956 WRAMC Historic District period of significance. Not exceptional as a work of architecture less than 50 years of age.

Eligibility Determination: Does not contribute to the WRAMC Historic District and is not individually eligible for its associations.

Property: Building T-2

Historic Name/Current Use: Temporary Medical Facility (Medical Center Brigade & misc. tenants)

Construction Date(s): 1972; add./alts. Sept 2009 (4000 GSF mezzanine infill)

Category: Building

Areas of Significance Considered: Architecture, Military

Significance: Associated with WRAMC but outside the 1909-1956 WRAMC Historic District period of significance . Not exceptional as a work of architecture less than 50 years of age.

Eligibility Determination: Does not contribute to the WRAMC Historic District and is not individually eligible for its associations.

Property: Building T-3 (Relocatable)

Historic Name/Current Use: Physical Therapy Annex (relocatable)

Construction Date(s): 2004 (leased)

Category: Relocatable

Areas of Significance Considered: Architecture, Military

Significance: Associated with WRAMC but outside the1909-1956 WRAMC Historic District period of significance . Not exceptional as a work of architecture less than 50 years of age.

Eligibility Determination: Does not contribute to the WRAMC Historic District and is not individually eligible for its associations.

Property: Building T-20

Historic Name/Current Use: Temporary Administration Building

Construction Date(s): 1972

Category: Building

Areas of Significance Considered: Architecture, Military

Significance: Associated with WRAMC but outside the 1909-1956 WRAMC Historic District period of significance. Not exceptional as a work of architecture less than 50 years of age.

Eligibility Determination: Does not contribute to the WRAMC Historic District and is not individually eligible for its associations.

Bibilographical Sources:

•WRAMC DPW Real Property Records
• KFS Historic Preservation Group. Main Section Walter Reed Army Medical Center Section 106 Final Report. US Army Corps of Engineers, Baltimore District. May 1994
•Standlee, Mary W. Borden's Dream. Borden Institute. 2009 (1952)
•Pierce, John et al. Walter Reed Army Medical Center Centennial: A Pictorial History 1909-2009. Borden Institute. 2009
• Various articles from WRAMC newspapers 1919 to the present - The Come-Back, Service Stripe, & Stripe
•James, S. Feltham, The Story of The Memorial Chapel. The Chapel Guild. Army Medical Center.
•Weed, Frank W. The Medical Department of the United States Army in the World War Vol. 5 Military Hospitals in the United States. USA War Department. 1923
•Phillips, David. Walter Reed Army Medical Center. Goucher College. Unpublished academic paper. c.1996

Photo Credits:

• Buildings - Walter Reed Army Medical Center (WRAMC) Directorate of Public Works (DPW).
• Area of Potential Effects aerial map - Google Maps
• Cultural Landscape aerial map - Bing Maps
• Chapel Character Defining Features - Chaplain Raz Randles, WRAMC Department of Ministry & Pastoral Care
• Building 1 Birdseye view - Marc Barnes, USACE photo.

Map Credits:

• District, Individual, and Historic Site – Jeffrey Carroll, IAP, International, WRAMC DPW
• Historic Site based on Civil War Preservation Trust Battle of Ft. Stevens July 11-12, 1864 map
• 1956 Map of Cultural Landscape - WRAMC DPW Real Property Records