Enclosure 2

Walter Reed Army Medical Center BRAC Closure

Section 106 Consultation Meeting #2

Theme:

Identification: Data Gaps and Research Questions

May 18, 2010

24 March Meeting Recap

- Overview of Section 106 Process
  - Identify
  - Assess impacts of LRA plan
    - * if adverse, consult to avoid, reduce or mitigate
- LRA independently develops reuse plan
  - Army awaits plan (ETA November) to assess impacts
- 106 undertaking is LRA portion only
  - Fed to fed not an undertaking
  - GSA/State are lead agencies in separate 106 undertakings

Today's Meeting

- Theme - Identification: Data Gaps & Research Questions
- Overview of previous identification (Don Chory)
- WRAMC role in Army Medicine (Dr Marble)
- Identification data gaps (Murphey)
  - Army perspective
  - Consulting Party input
- Discuss way forward
- Get to know the installation
  - Tour led by Don Chory

Identification

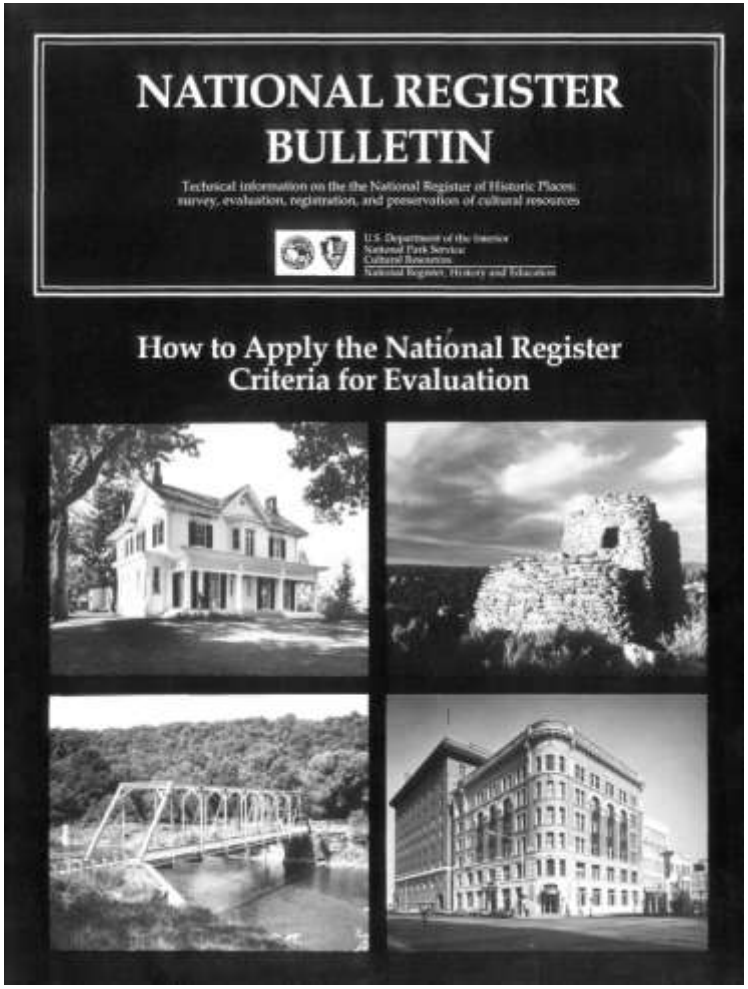

- The Army will take into account consulting party and public views in its descisionmaking regarding identification and assessment

Historic Context(s)

- The proper context is needed to evaluate significance
  - Previously focused on WRAMC history
- Research Design is the methodology for evaluating a property
  - Research questions guide the development of contexts and determine the light in which a property is evaluated

National Register Bulletin 15

- Significance
  - Events
  - People
  - Design
  - Information (usually archeology)
- Significance + Integrity = Eligible
- Integrity is the ability to convey its significance
- Eligibility individually and as part of a district

Previous Findings

(the 1999 ICRMP)

- 99 ICRMP represents where the Army last formally coordinated with DC SHPO
- Current DC SHPO list differs
- Serves as a <u>starting point</u> for today's discussion
- Don Chory is WRAMC Cultural Resource Manager

Identification Efforts From the 1999 ICRMP

Don Chory

Walter Reed Army Medical Center
Directorate of Public Works
Cultural Resources Manager

Where are we now?
A Cultural Resource Inventory Status Update

BACKGROUND

- **Responsibilities**
  - Protect, preserve, and honor cultural resources
- **Regulations**
  - Federal, State, Local, DoD, & Army regulations, policy, orders, and criteria.
- **Significant Buildings, landscapes, objects**
  - Minimum age typically 50 years. Association with events, persons, design, and potential for future significance.

PROCESS

ICRMP (Integrated Cultural Resource Management Plan)

- National Historic Preservation Act Section 110, 106
- Identify cultural resources, nominate, and consider effects of undertakings.

PA (Programmatic Agreement)

- Conditionally permits routine maintenance and repair in-kind without formal Section 106 process.

NEPA (National Environmental Policy Act)

- Consider effects of decision making and planning includes cultural resources

INVENTORY BACKGROUND

(XXXX) = author given in parenthesis

1990 & 1993
RECONNAISSANCE SURVEYS
(Kise Franks & Straw, Inc.)

→

1994
MASTER PLAN SECTION 106
(Kise Franks & Straw, Inc.)

→

1997 & 1998
RECONNAISSANCE SURVEYS
(R. Christopher Goodwin & Assoc.)

→

1999 ICRMP
(R. Christopher Goodwin & Assoc.)
& PA (WRAMC)

→

2004
DCSHPO LIST & PA
(WRAMC)

→

2005
MASTER PLAN
(WRAMC)

→

2006 ICRMP (UNOFFICIAL)
(R. Christopher Goodwin & Assoc.)

→

2009 PA (expired 1-13-09),
UPDATE INVENTORY (Corps of Engineers)
DC LRA PARCEL SECTION 106 (WRAMC)

1999 ICRMP HISTORIC DISTRICT TABLE 3

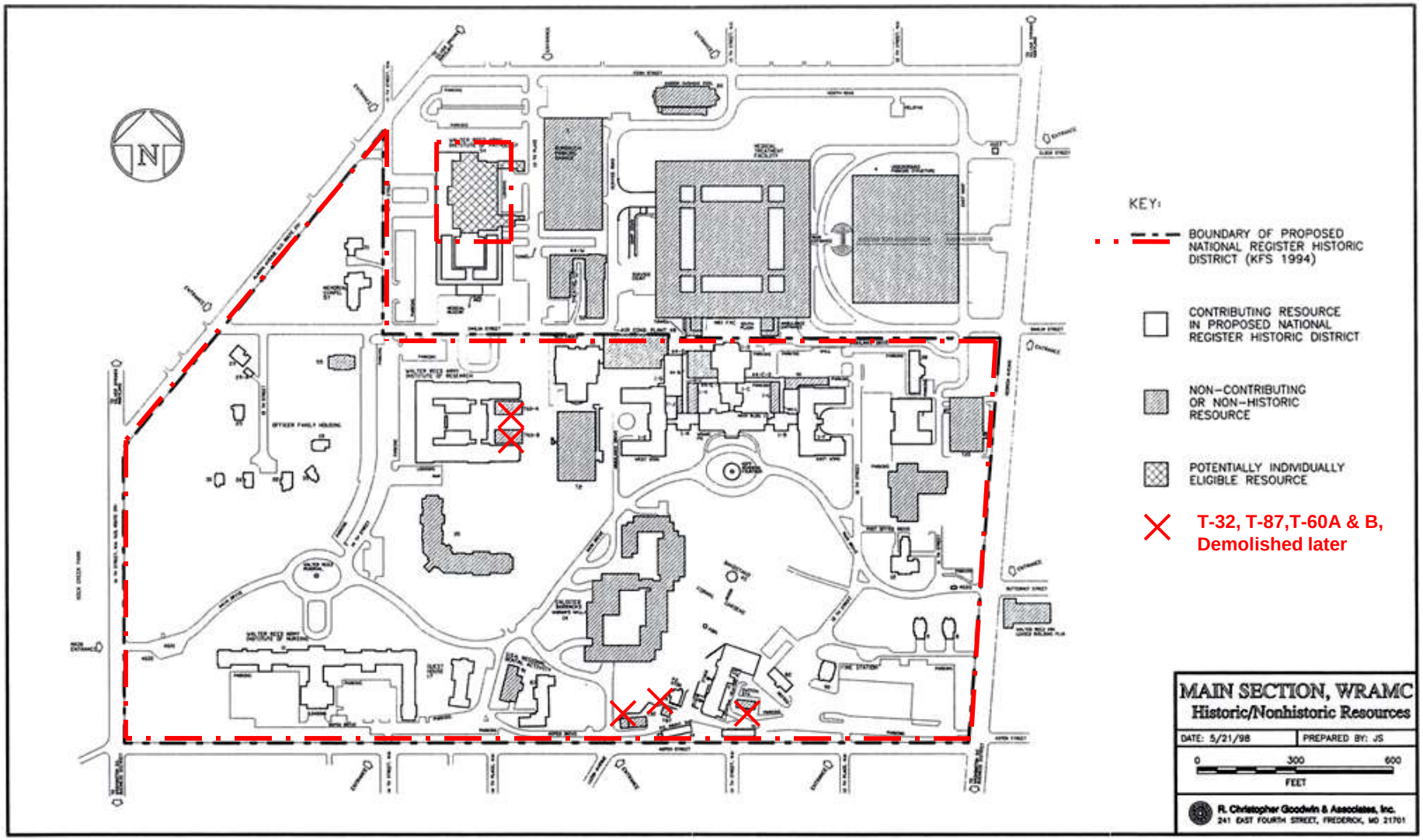

1999 ICRMP TABLE 1

INDIVIDUALLY ELIGIBLE
CONTRIBUTING - MAJOR
CONTRIBUTING - MINOR

DEMOLISHED SINCE 1999
NATIONAL HISTORIC LANDMARK

2004 DCSHPO CONTRIBUTING
2004 DCSHPO CONTRIBUTING LANDSCAPE

★ NOT SHOWN ON DATA 2010 GAP MAP

TABLE 1. MAIN SECTION ARCHITECTURAL INVENTORY

Bldg #	Historic Name	Current Use	Date	Additions	NR Status/Potential Eligibility
1	Main Hospital	Admin Gen Purp (Old Hospital)	1908	1928	Potential Historic District-Contributing-Major
1A	West Pavilion	Admin Gen Purp (Old Hospital)	1915	1928	Potential Historic District-Contributing-Major
1B	East Pavillion	Admin Gen Purp (Old Hospital)	1915	1928	Potential Historic District-Contributing-Major
1C	Mess-Kitchen-Wards	Admin Gen Purp (Old Hospital)	1914	1928	Potential Historic District-Contributing-Major
1D	General Mess-Library-Wards	Admin Gen Purp	1928		Potential Historic District-Contributing-Major
1E	West Wing	Admin Gen Purp	1928		Potential Historic District-Contributing-Major
1F	East Wing	Admin Gen Purp	1928		Potential Historic District-Contributing-Major
1G	Orthopedic Brace Shop	Admin Gen Purp (Old Hospital)	1944		Potential Historic District-Contributing-Minor
1J	Orthopedic Brace Shop	Admin Gen Purp (Old Hospital)	1953		Potential Historic District-Non-Contributing
1K	Admission & Disposition Office	Admin Gen Purp (Old Hospital)	1953		Potential Historic District-Non-Contributing
1L	Cardo -Vascular Section	Admin Gen Purp (Old Hospital)	1953		Potential Historic District-Non-Contributing
2	Hospital	Hospital	1977		None
3	Rumbaugh Garage	Rumbaugh Garage	1992		None
4	Hospital Garage	Hospital Garage	1977		None
5	MRI Facility	MRI Facility	1992		Potential Historic District-Non-Contributing
6	Laboratory	Behavorial Science	1997		Potential Historic District-Non-Contributing
7	Barracks	Outpatient Clinic	1910		Potential Historic District-Contributing-Major
8	Officer Housing	Family Housing General	1910	1939	Potential Historic District-Contributing-Major
9	Officer Housing	Family Housing General	1910	1939	Potential Historic District-Contributing-Major
10	WRAMC Flagstaff	WRAMC Flagstaff	1935	1982	Potential Historic District-Non-Contributing
11	Nurses Quarters	Admin Gen Purp (Delano Hall)	1929	1931; 1933	Potential Historic District-Contributing-Major
12	Nurses Quarters	Provost Marshal Admin Bldg	1911	1934	Potential Historic District-Contributing-Major
14	Enlisted Barracks (Abrams Hall)	Enlisted Barracks (Abrams Hall)	1976		Potential Historic District-Non-Contributing
15	Central Heating Plant	High Pressure Boiler Plant Bldg	1918		Potential Historic District-Contributing-Major
16	Incinerator	FAC Engineer Storehouse (DPW)	1920		Potential Historic District-Contributing-Minor
17	Service Club	Guest House	1920	1944	Potential Historic District-Contributing-Major
18	Apartment Building	Offiicer Qtrs CIV (Walter Reed Inn)	1967		None
19	Dwelling	Family Housing Colonel	c. 1915	Moved 1954	Potential Historic District-Contributing-Major
20	Guest House	Guest House	1997		Potential Historic District-Non-Contributing
21	Dwelling	Family Housing Colonel	c. 1915		Potential Historic District-Contributing-Major
22	Dwelling	Family Housing Colonel	c. 1915	Moved 1954	Potential Historic District-Contributing-Major
25	Dwelling	Family Housing Colonel	c. 1919		Potential Historic District-Contributing-Major
26	Dwelling	Family Housing LTC-Major	c. 1918	Moved 1954	Potential Historic District-Contributing-Major
29	Dwelling	Family Housing Maj	c. 1915		Potential Historic District-Contributing-Major
29A	Garage	Garage, Qrts. 16	c. 1919		Potential Historic District-Contributing-Minor

1999 ICRMP TABLE 1 (Continued)

TABLE 1. MAIN SECTION ARCHITECTURAL INVENTORY

Bldg #	Historic Name	Current Use	Date	Additions	NR Status/Potential Eligibility
30	Dwelling	Family Housing LTC-Maj	c. 1915	Moved 1954	Potential Historic District-Contributing-Major
31	Warehouse	Warehouse	1921		Potential Historic District-Contributing-Minor
35	Dwelling	Family Housing LTC-Maj	c. 1915	Moved 1954	Potential Historic District-Contributing-Major
38	Guardhouse	HSPTL. Clinic Child Phsychol.	1922	1942; 1992	Potential Historic District-Contributing-Minor
40	Army Medical School	WRAIR Admin. and Research	1924	1932; 1962	Potential Historic District-Contributing-Major
41	Red Cross Bldg.	Moral Sup. Off. (Recreation Center)	1927	1944	Potential Historic District-Contributing-Major
★ 44-B-L	Corridor	Corridor	c. 1930		Potential Historic District-Contributing-Minor
★ 44-W	Corridor	Corridor	c. 1930		None
45	Bandstand	Bandstand	1941		Potential Historic District-Contributing
48	Air Conditioning Plant Building	Air Conditioning Plant Building	1961		Potential Historic District-Non-Contributing
49	Transformer Bldg.	Transformer Bldg.	1976		Potential Historic District-Non-Contributing
52	Ward	General Storehouse	1930		None
53	Post Theatre	AFIP Theatre/Conference Center	1954		None
54	Institute of Pathology	Laboratory and Museum	1955	1971	Potential Individual NR Eligible
55	Fisher Hall	Guest House	c. 1995		Potential Historic District-Non-Contributing
57	Memorial Chapel	Post Chapel	1931		Potential Historic District-Contributing-Major
60	Memorial Fountain	Memorial Fountain	1935	Replaced c. 1992	Potential Historic District-Contributing
82	PX Gas Station	Auto Craft Shops	1942	1958	Potential Historic District-Contributing-Minor
83	Animal House	ADP (WAIR)	1942	1944	Potential Historic District-Contributing-Minor
84	Equipment Shed	Facility Eng. Maint. Shop (DPW)	1942		Potential Historic District-Contributing-Minor
88	Therapeutic Swimming Pool	Indoor Swimming Pool	1945		None
90	Fire Station	Fire Station	1946		Potential Historic District-Contributing-Minor
91	Central Dental Laboratory	Dental Clinic	1956		Potential Historic District-Non-Contributing
92	Istope Laboratory	Admin (Audio-Visal Photo Lab)	1954		Potential Historic District-Non-Contributing
94	Courts	Courts	1976		None
95	Switching Station	Switching Station	1962		Potential Historic District-Non-Contributing
T-02	Automatic Data Proc Building	Automatic Data Proc Building	1972		Potential Historic District-Non-Contributing
T-20	Administration	Administration	1972		Potential Historic District-Non-Contributing
T-32	Vehicle Storage	Vehicle Storage	1968		Potential Historic District-Non-Contributing
T-60A	Admin General Purpose (Trailer)	Admin General Purpose (Trailer)	1975		Potential Historic District-Non-Contributing
T-60B	Admin General Purpose (Trailer)	Admin General Purpose (Trailer)	1975		Potential Historic District-Non-Contributing
T-87	Maintenance Facility	Maintenance Facility	post 1960		Potential Historic District-Non-Contributing
	Tulip Tree Memorial		c. 1920		Potential Historic District-Contributing
413	Fencing and Gateposts		c. 1940		Potential Historic District-Contributing
54	Museum of Health and Medicine Collection		1862-1998		Collection-NR Listed/National Historic Landmark
4603	Sentry House	Sentry House	c. 1960		Potential Historic District-Non-Contributing
4607	Sentry House	Sentry House	1973		None
	Rose Garden	Rose Garden	c. 1920		Potential Historic District-Contributing
★	Landscape between Bldgs.				Potential Historic District-Contributing
★	Roadways-Main Drive		c. 1920		Potential Historic District-Contributing

2004 DCSHPO INVENTORY

Extracted from http://planning.dc.gov/planning/frames.asp?doc=/planning/lib/planning/preservation/hp_inventory/inventory_narrative_sep_2004.pdf

Walter Reed General Hospital (Walter Reed Army Medical Center, Main Section Historic District) [National Register eligible] **[DPW annotations in red]**

Generally bounded by Georgia Avenue on the east, Aspen Street on the south, 16th Street and Alaska Avenue on the west, and 14th and Dahlia Streets on the north (part of the Walter Reed t campus at 6825 16th Street, NW) Walter Reed General Hospital is one of the oldest operating Army general hospitals, and has played an important role in medical advancements throughout its history. Since 1924, it has been associated with medical education as the site of the Walter Reed Army Medical School. The hospital campus is also significant for its architecture and design. The layout was influenced by both Beaux Arts planning principles and John Shaw Billings' revolutionary design for Johns Hopkins Hospital in Baltimore. The central administration building is the focal structure in a formal, axial plan with a series of dispersed wards and support facilities arranged in an ample landscaped setting. The buildings are united by their Georgian Colonial Revival architecture in red brick with wood and limestone trim. The site for the campus was acquired in 1905, and the hospital opened in 1908. Between 1920 and 1922, the hospital expanded with the acquisition of additional property that had already been subdivided into residential lots. Fifteen detached houses were included in the purchase, and were adapted for officer's housing. The original Main Hospital **[1]** (1908) has seven major additions—the Mess, Kitchen and Wards (1914) **[1C]** East and West Pavilions (1915) **[1A,&1B]** , East and West Wings (1928) **[1E,&1F]** , and General Mess, Library, and Wards (1928) **[1D]** . Other contributing structures include Officer Housing **[8,9]** and Barracks (1910) **[7]** , Nurses' Quarters **[11,12]** (1911 and 1929), frame dwellings **[19,21,22,25,26,29,29A, 30,35]** (ca. 1915 to 1919), Central Heating Plant **[15]** (1918), Incinerator **[16]** (1920), Service Club **[17]** (1920), Rose Garden **[45]** (ca. 1920), Army Medical School **[40]** (1924), Red Cross Building **[41]** (1927), Memorial Chapel **[57]** (1931), and Fire Station **[90]** (1946). *US ownership; eligible for NR listing; see Bibliography (Goode, Outdoor Sculpture of D.C.)* **[Missing 1999 ICRMP Bldgs. 1G,10,31,38,44,60,82,83,84,416,roadways, landscape between buildings]**

Walter Reed Army Medical Center, Institute of Pathology [National Register eligible]

6825 16th Street, NW . The Institute of Pathology (Building 54) on the Walter Reed hospital campus is the first and only building in the United States that was designed and constructed to survive a hydrogen bomb. It was built in 1955. The building also houses the collections of the Army Medical Museum. *US ownership; eligible for NR listing; see also Army Medical Museum.*

1999-2010 DATA GAPS

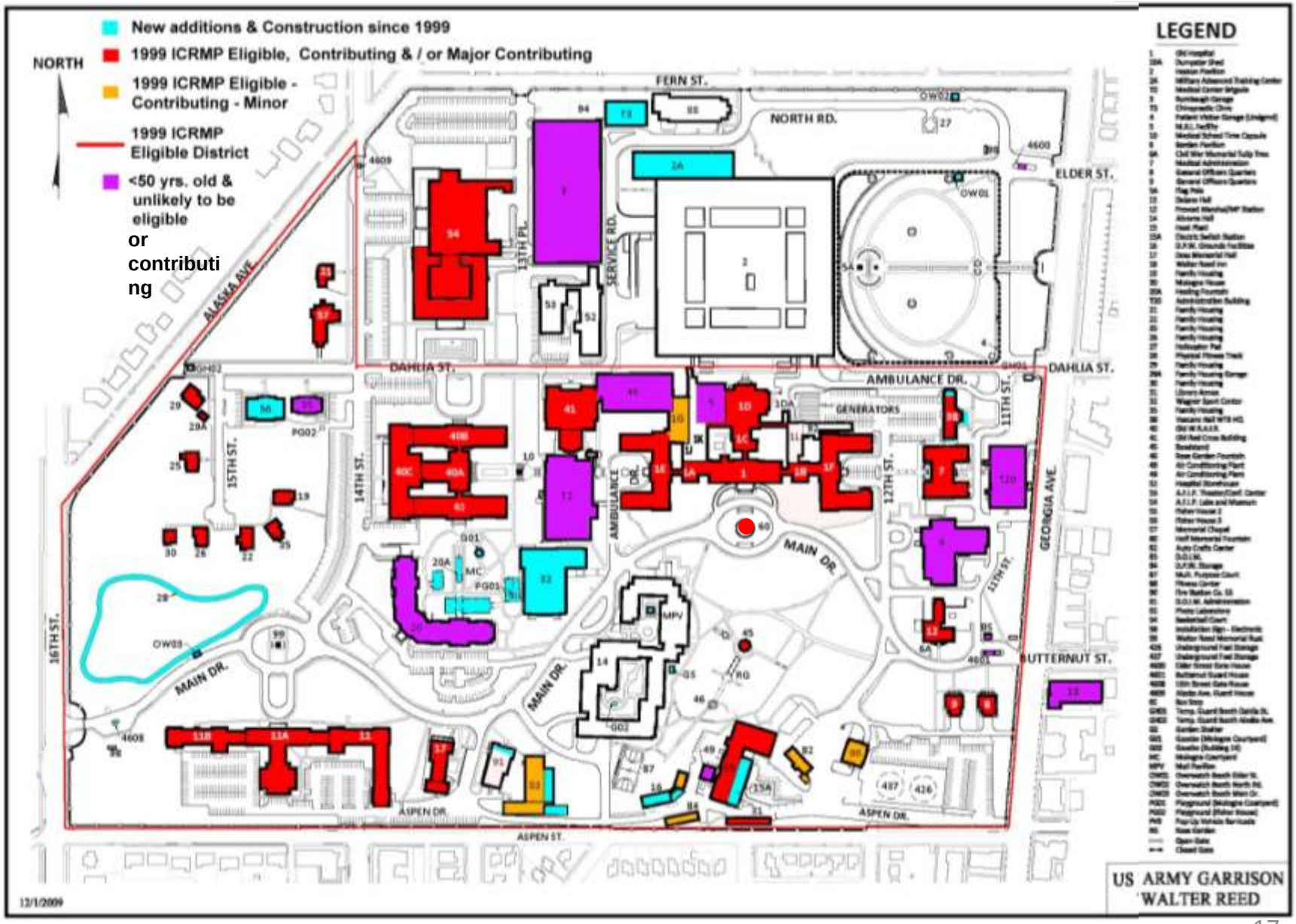

WALTER REED ARMY MEDICAL CENTER 2010

*See Building 1 Old Main slide for additional information

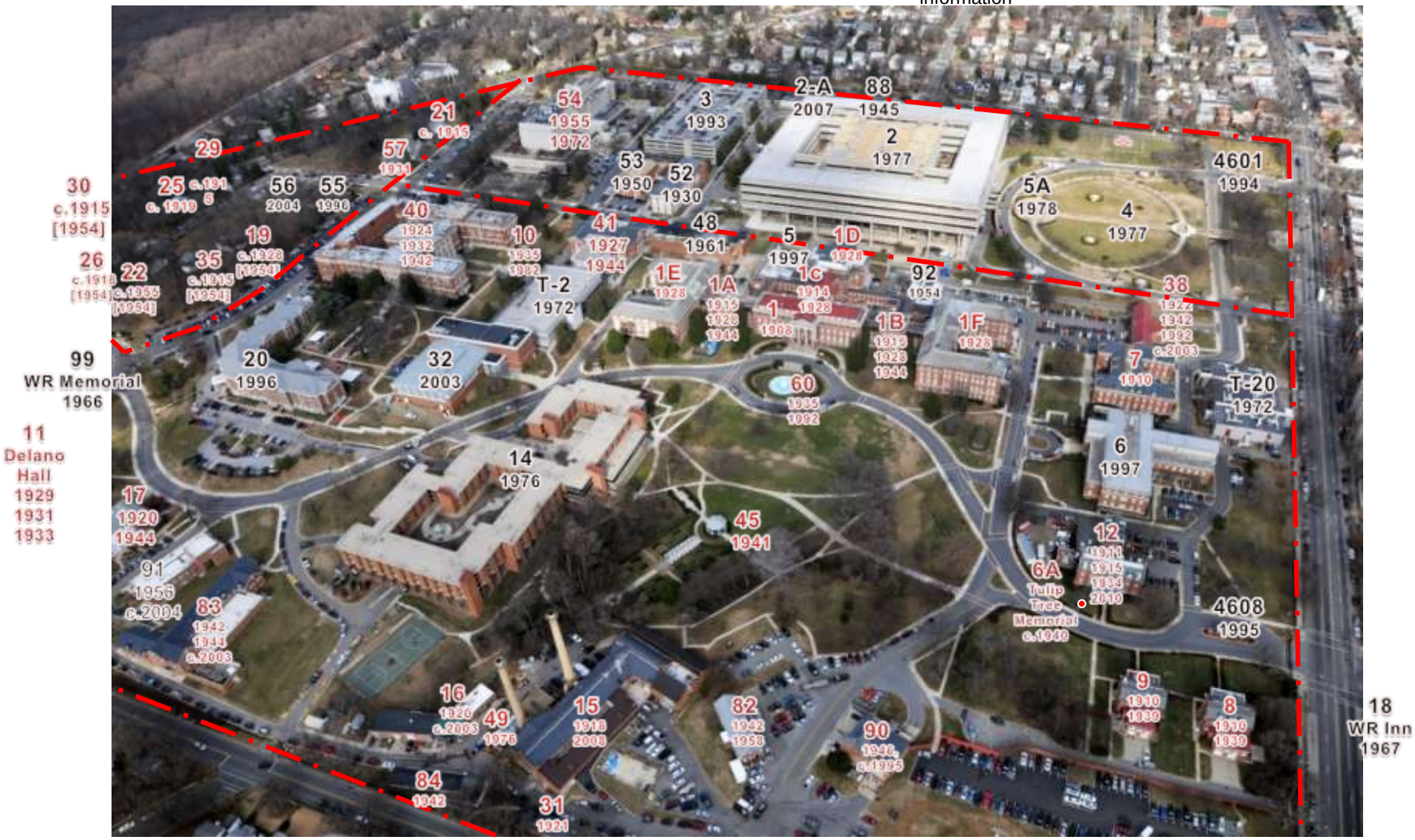

BUILDING 1 "OLD MAIN" 2010

BUILDING 1 "OLD MAIN" 2010

WRAMC ELIGIBLE &/OR CONTRIBUTING TO ELIGIBLE DISTRICT

Bldg. 1 Old Main Hospital 1908

Bldg. 7 1910

Bldg. 8 Officer's Qtrs. 2 1910, 1939

Bldg. 9 Officer's Qtrs. 1 1910 , 1939

Bldg. 11 Delano Hall 1929, 1931, 1933

Bldg. 12 PMO/ Distinguished Visitor's Quarters 1911, 1934, 2010

Bldg. 15 Boiler 1919 & Bldg. 15-A Electric Switching Station c.2008

Bldg. 16 DPW Roads & Grounds 1920, c.2003

Bldg. 17 Doss Memorial Hall 1920, 1944

Bldg. 19 Officer's Qtrs.5 c.1915 (c.1954 moved)

Bldg. 21 Officer's Qtrs.7 c.1915

Bldg. 22 Officer's Qtrs.8 C.1915 (1954 moved)

Bldg. 25 Officer's Qtrs.11 c.1919

Bldg. 26 Officer's Qtrs.12 c.1918 (c.1954 moved)

Bldg. 29 Officer's Qtrs.16 c.1915, Bldg. 29-A Garage c.1919

Bldg. 30 Officer's Qtrs.17 c.1915 (1954 moved)

WRAMC ELIGIBLE &/OR CONTRIBUTING TO ELIGIBLE DISTRICT

Bldg. 31 Storage 1921

Bldg. 35 Officer's Qtrs.19 c.1915 (1954 moved)

Bldg. 38 Vacarro Hall 1922,1942, 1992, 2004

Bldg. 40 Old WRAIR 1924,1932, 1962

Bldg. 41 Old Red Cross 1927, 1944

Bldg. 45 Band Stand 1941

Bldg. 54 AFIP 1955, South Wing & Museum 1971

Bldg. 57 Memorial Chapel 1931

Bldg. 82 Auto Skills Center 1940,1958

Bldg. 83 DOIM 1942, 1944, c.2005

Bldg. 84 DPW Roads & Grounds 1942

Bldg. 90 Fire Station 1946, c.1995

Structure 6A Tulip Tree Memorial C. 1920

Structure 10 – Medical School Time Capsule (Flagstaff) 1935, 1982

Structure 60 Hoff Memorial Fountain 1935, replaced c.1992

WRAMC RESOURCES FOR EVALUATION

★ ≥ 50 years old resource

Bldg. 2 Heaton Pavilion 1977

Bldg. 2-A Military Advanced Training Center 2007

Bldg. 3 Rumbaugh Garage 1993

Bldg. 4 Hospital Visitor's Garage 1977

Bldg. 5 MRI 1992

Bldg. 6 Borden's Pavilion 1997

Bldg. 14 Abrams Hall 1976

Bldg. 18 Walter Reed Inn 1967

Bldg. 20 Mologne House 1997

Bldg. 32 Wagner Sport Center 2003

Bldg. 48 Main Chiller Plant 1961

Bldg. 49 Chiller Plant 1976

★ Bldg. 52 Old Ward Bldg 1930

★ Bldg. 53 Old Post Theater 1950

Bldg. 55 Fisher House 2 (Rear) 1996

Bldg. 56 Fisher House 3 2004

WRAMC RESOURCES FOR EVALUATION

★ ≥ 50 years old resource

★ Bldg. 88 Physical Fitness Ctr. 1945, c.1998

★ Bldg. 91 Administrative 1953, c.2004

★ Bldg. 92 Photo Lab 1954

Structure 99 Walter Reed Memorial 1966

Bldg. T-2 Medical Ctr. Brigade HQ 1972

Bldg. T-20 Admin. Bldg. 1972

The following items were listed in the 1999 ICRMP as contributing resources in the eligible district but further evaluation is needed:

- **Roadways – Main Drive**
- **Landscape Between Buildings.**
  The 2004 DCSHPO Inventory includes "Rose Garden" landscape as contributing resource within the district.
- **Structure 413 Fencing and Gateposts c1940, replaced c.1977, c.1989**

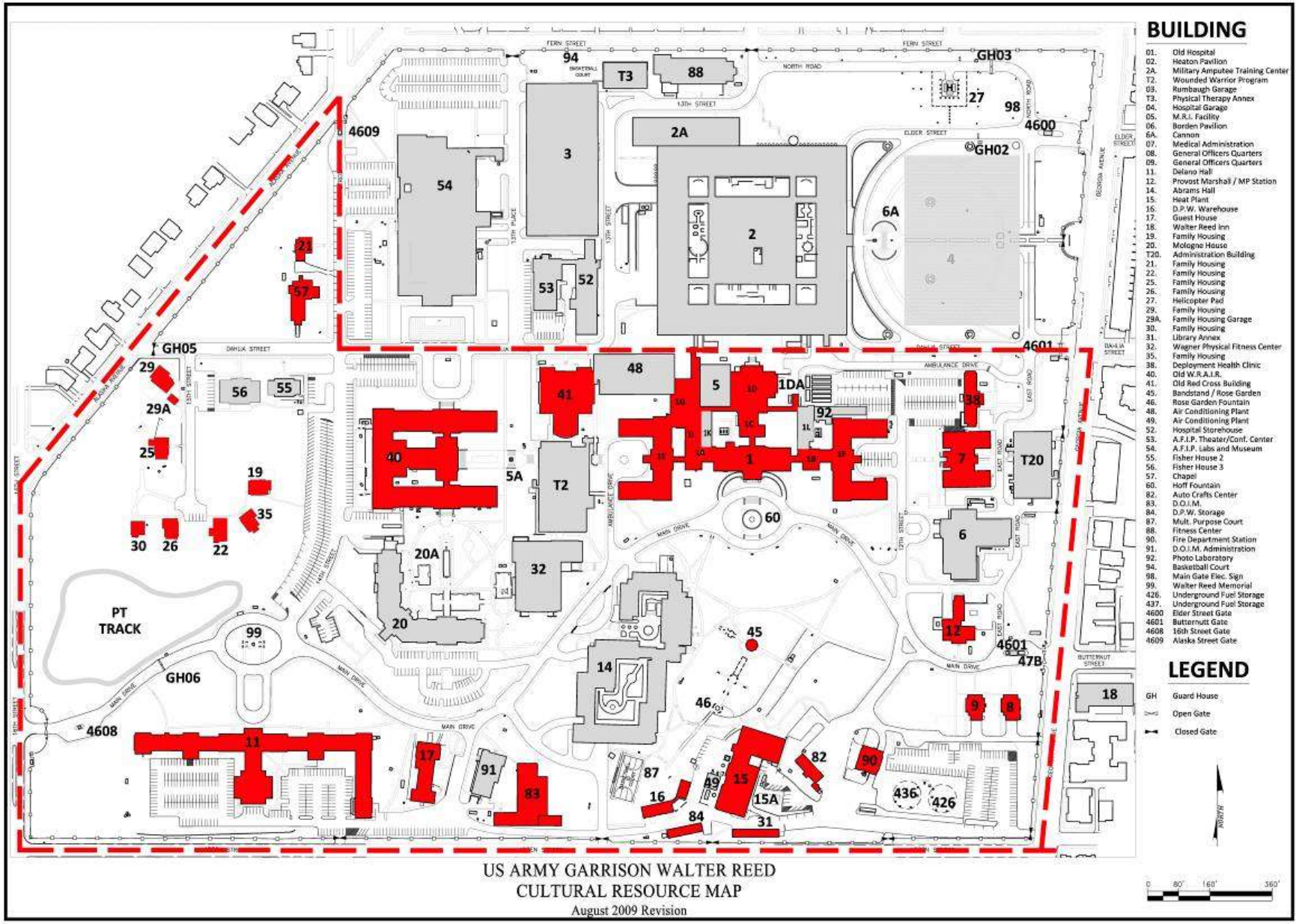

US ARMY GARRISON WALTER REED
CULTURAL RESOURCE MAP
August 2009 Revision

Army Identified Data Gaps

- Period of Significance
  - Criterion A : Army Medical
  - Criterion C : Neo-Georgian Architecture
- Building 2/4 individually under Criterion C
- Building 54 Original and Edward Durell Stone Addition under Criterion C
- WRAMC Cultural Landscape

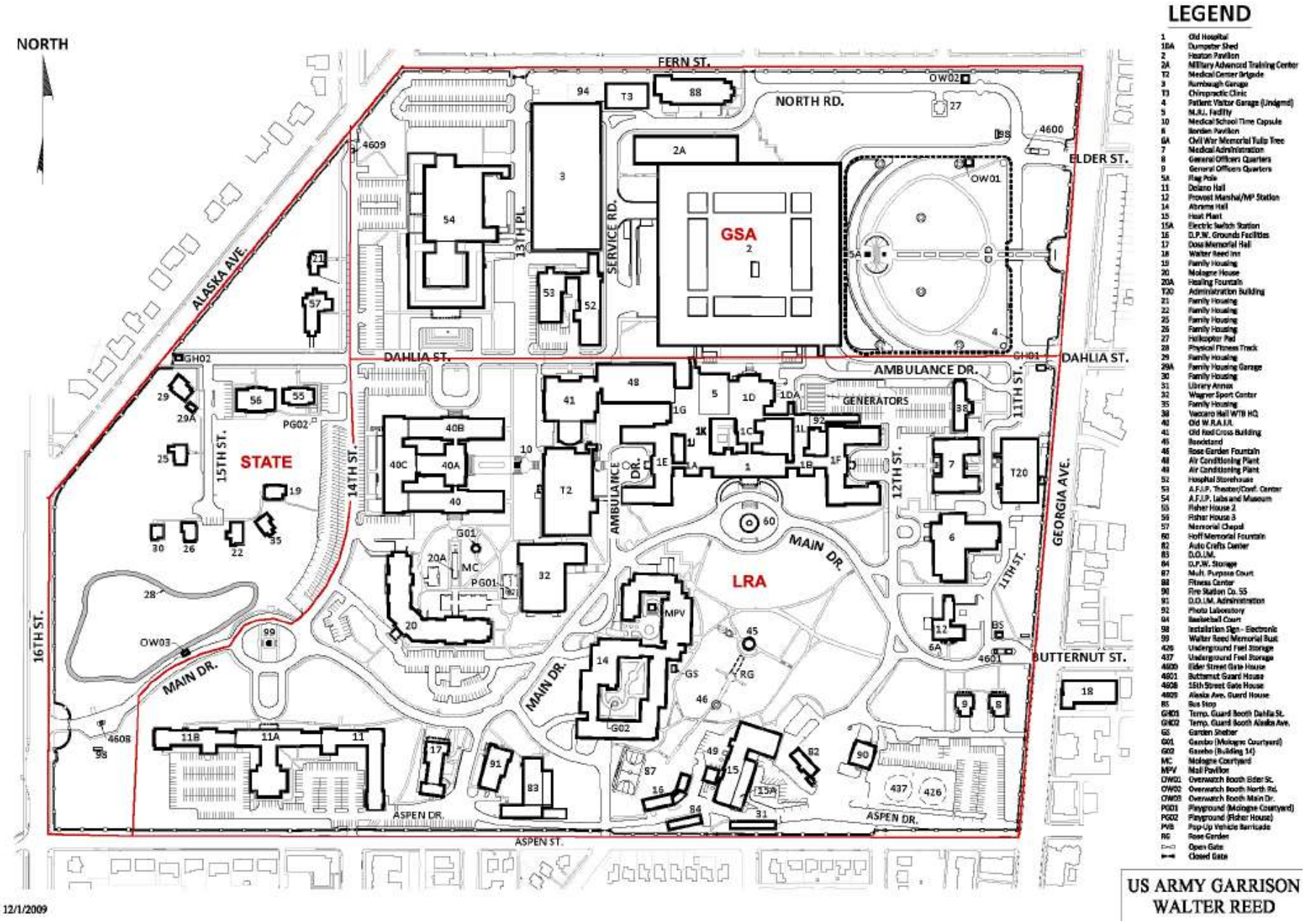
NORTH
FERN ST.
NORTH RD.
ELDER ST.
DAHLIA ST.
AMBULANCE DR.
GENERATORS
ALASKA AVE.
GEORGIA AVE.
BUTTERNUT ST.
ASPEN ST.
ASPEN DR.
MAIN DR.
SERVICE RD.
13TH PL.
14TH ST.
15TH ST.
16TH ST.
11TH ST.
12TH ST.
STATE
GSA
LRA
LEGEND
1 Old Hospital
10A Dumpster Shed
2 Heaton Pavilion
2A Military Advanced Training Center
T2 Medical Center Brigade
3 Rumbaugh Garage
T3 Chiropractic Clinic
4 Patient Visitor Garage (Undgrnd)
5 M.R.I. Facility
10 Medical School Time Capsule
6 Borden Pavilion
6A Civil War Memorial Tulip Tree
7 Medical Administration
8 General Officers Quarters
9 General Officers Quarters
5A Flag Pole
11 Delano Hall
12 Provost Marshal/MP Station
14 Abrams Hall
15 Heat Plant
15A Electric Switch Station
16 D.P.W. Grounds Facilities
17 Dose Memorial Hall
18 Walter Reed Inn
19 Family Housing
20 Mologne House
20A Healing Fountain
T20 Administration Building
21 Family Housing
22 Family Housing
25 Family Housing
26 Family Housing
27 Helicopter Pad
28 Physical Fitness Track
29 Family Housing
29A Family Housing Garage
30 Family Housing
31 Library Annex
32 Wagner Sport Center
35 Family Housing
38 Vaccaro Hall WTB HQ
40 Old W.R.A.I.R.
41 Old Red Cross Building
45 Bandstand
46 Rose Garden Fountain
48 Air Conditioning Plant
49 Air Conditioning Plant
52 Hospital Storehouse
53 A.F.I.P. Theater/Conf. Center
54 A.F.I.P. Labs and Museum
55 Fisher House 2
56 Fisher House 3
57 Memorial Chapel
60 Hoff Memorial Fountain
82 Auto Crafts Center
83 D.O.I.M.
84 D.P.W. Storage
87 Mult. Purpose Court
88 Fitness Center
90 Fire Station Co. 55
91 D.O.I.M. Administration
92 Photo Laboratory
94 Basketball Court
98 Installation Sign - Electronic
99 Walter Reed Memorial Bust
426 Underground Fuel Storage
437 Underground Fuel Storage
4600 Elder Street Gate House
4601 Butternut Guard House
4608 15th Street Gate House
4609 Alaska Ave. Guard House
BS Bus Stop
GH01 Temp. Guard Booth Dahlia St.
GH02 Temp. Guard Booth Alaska Ave.
GS Garden Shelter
G01 Gazebo (Mologne Courtyard)
G02 Gazebo (Building 14)
MC Mologne Courtyard
MPV Mall Pavilion
OW01 Overwatch Booth Elder St.
OW02 Overwatch Booth North Rd.
OW03 Overwatch Booth Main Dr.
PG01 Playground (Mologne Courtyard)
PG02 Playground (Fisher House)
PVB Pop-Up Vehicle Barricade
RG Rose Garden
Open Gate
Closed Gate
US ARMY GARRISON
WALTER REED
12/1/2009

Defining the Period of Significance at WRAMC

WRAMC Role in Military Medicine

Dr Sanders Marble

Criterion A

1999

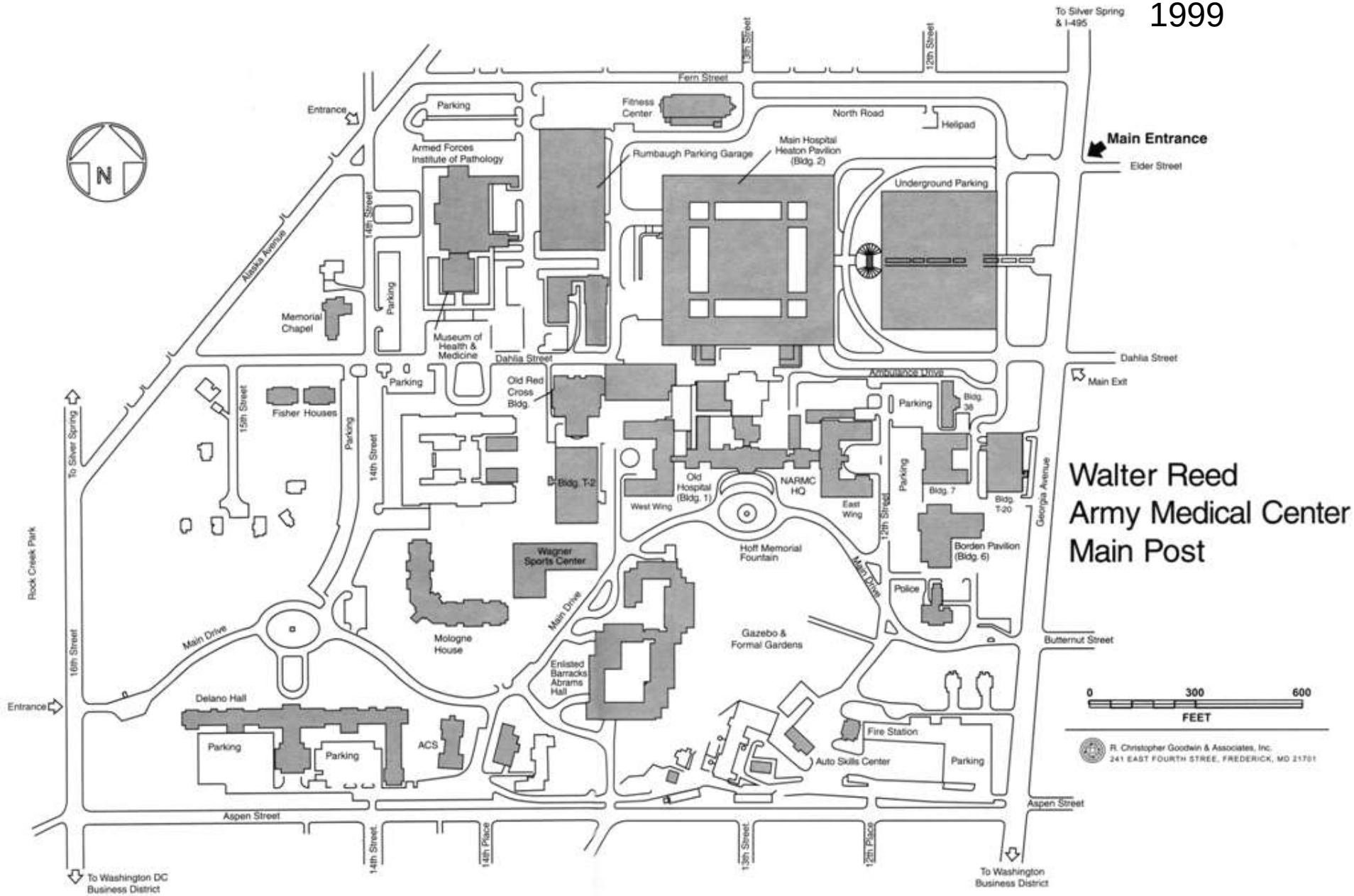
Walter Reed
Army Medical Center
Main Post
N
To Silver Spring & I-495
Main Entrance
Elder Street
Dahlia Street
Main Exit
Butternut Street
Aspen Street
Fern Street
North Road
Helipad
Fitness Center
Parking
Entrance
Armed Forces Institute of Pathology
Rumbaugh Parking Garage
Main Hospital Healton Pavilion (Bldg. 2)
Underground Parking
Alaska Avenue
14th Street
Memorial Chapel
Museum of Health & Medicine
Old Red Cross Bldg.
Ambulance Drive
Bldg. 38
Bldg. 7
Bldg. T-20
Fisher Houses
15th Street
Bldg. T-2
Old Hospital (Bldg. 1)
West Wing
NARMC HQ
East Wing
12th Street
Georgia Avenue
Hoff Memorial Fountain
Borden Pavilion (Bldg. 6)
Wagner Sports Center
Main Drive
Police
Mologne House
Gazebo & Formal Gardens
Enlisted Barracks Abrams Hall
Delano Hall
ACS
Fire Station
Auto Skills Center
To Silver Spring
Rock Creek Park
16th Street
To Washington DC Business District
14th Street
14th Place
13th Street
12th Place
To Washington Business District
0
300
600
FEET
R. Christopher Goodwin & Associates, Inc.
241 EAST FOURTH STREE, FREDERICK, MD 21701

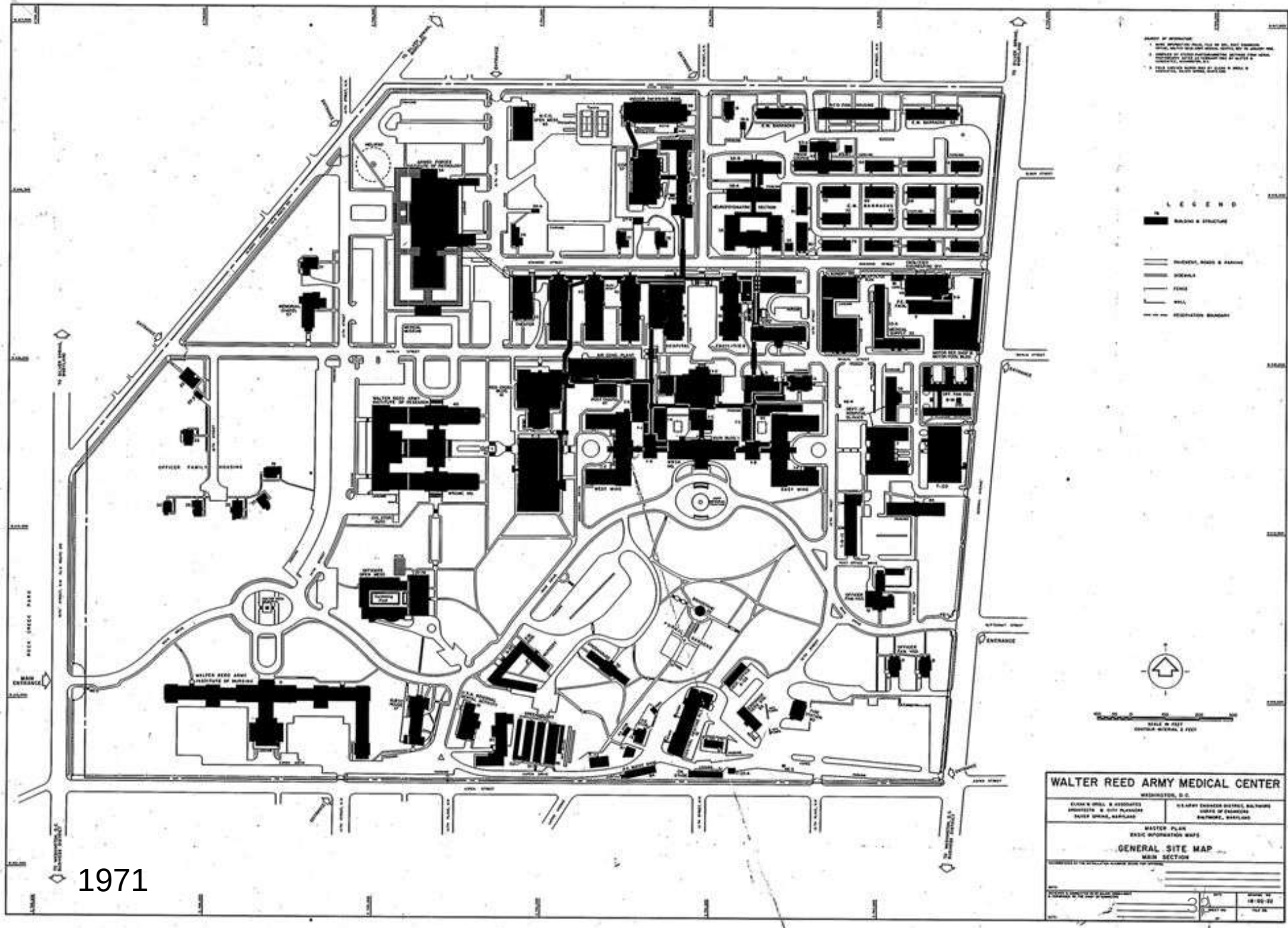
WALTER REED ARMY MEDICAL CENTER
WASHINGTON, D.C.
MASTER PLAN
BASIC INFORMATION MAPS
GENERAL SITE MAP
MAIN SECTION
LEGEND
MAIN ENTRANCE
ENTRANCE
1971

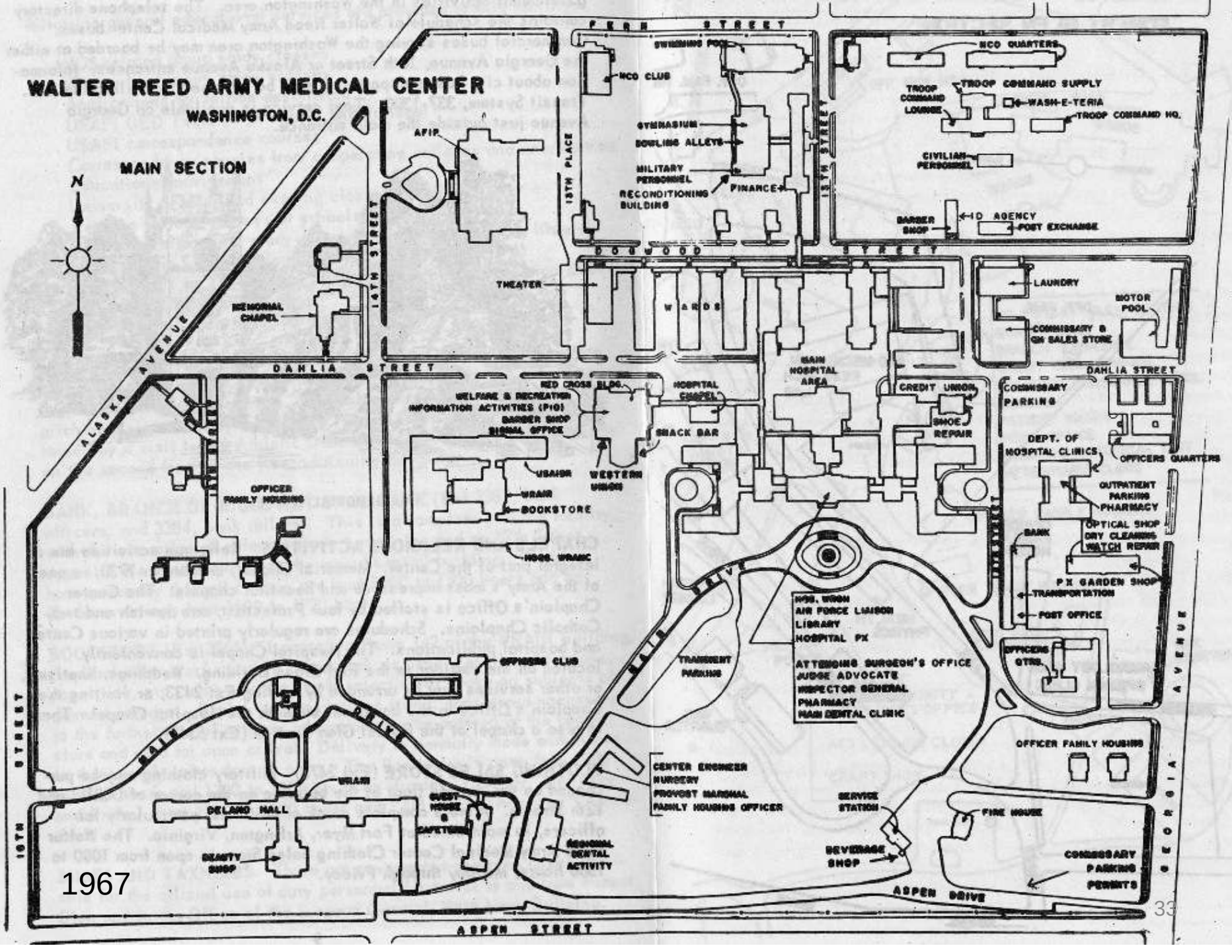
WALTER REED ARMY MEDICAL CENTER
WASHINGTON, D.C.
MAIN SECTION
N
FERN STREET
SWIMMING POOL
NCO CLUB
NCO QUARTERS
TROOP COMMAND SUPPLY
TROOP COMMAND LOUNGE
WASH-E-TERIA
TROOP COMMAND HQ.
GYMNASIUM
BOWLING ALLEYS
MILITARY PERSONNEL
RECONDITIONING BUILDING
FINANCE
CIVILIAN PERSONNEL
BARBER SHOP
ID AGENCY
POST EXCHANGE
AFIP
13TH PLACE
13TH STREET
14TH STREET
DOGWOOD STREET
THEATER
WARDS
LAUNDRY
MOTOR POOL
COMMISSARY & QM SALES STORE
MEMORIAL CHAPEL
ALASKA AVENUE
DAHLIA STREET
MAIN HOSPITAL AREA
CREDIT UNION
SHOE REPAIR
COMMISSARY PARKING
DEPT. OF HOSPITAL CLINICS
OFFICERS QUARTERS
OUTPATIENT PARKING
PHARMACY
OPTICAL SHOP
DRY CLEANING
WATCH REPAIR
BANK
PX GARDEN SHOP
TRANSPORTATION
POST OFFICE
OFFICERS QTRS.
RED CROSS BLDG.
WELFARE & RECREATION
INFORMATION ACTIVITIES (PIO)
BARBER SHOP
SIGNAL OFFICE
HOSPITAL CHAPEL
SNACK BAR
WESTERN UNION
USAIDR
WRAIR
BOOKSTORE
HQS. WRAMC
OFFICER FAMILY HOUSING
MAIN DRIVE
HQS. WRGH
AIR FORCE LIAISON
LIBRARY
HOSPITAL PX
ATTENDING SURGEON'S OFFICE
JUDGE ADVOCATE
INSPECTOR GENERAL
PHARMACY
MAIN DENTAL CLINIC
TRANSIENT PARKING
OFFICERS CLUB
OFFICER FAMILY HOUSING
CENTER ENGINEER
NURSERY
PROVOST MARSHAL
FAMILY HOUSING OFFICER
SERVICE STATION
FIRE HOUSE
BEVERAGE SHOP
COMMISSARY PARKING PERMITS
GEORGIA AVENUE
WRAIR
DELAND HALL
GUEST HOUSE & CAFETERIA
BEAUTY SHOP
REGIONAL DENTAL ACTIVITY
ASPEN DRIVE
ASPEN STREET
16TH STREET

1967

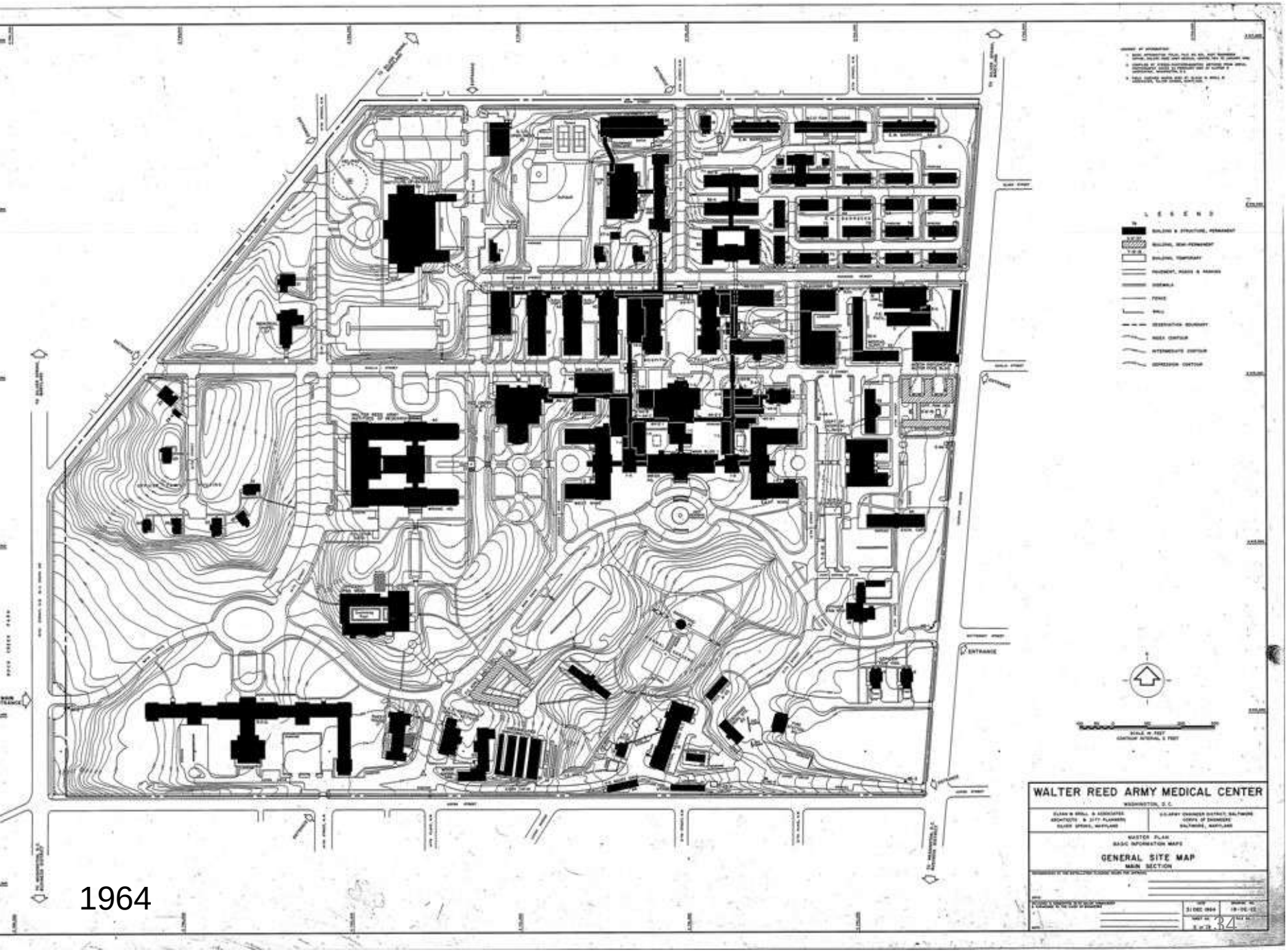
WALTER REED ARMY MEDICAL CENTER
WASHINGTON, D.C.
MASTER PLAN
BASIC INFORMATION MAPS
GENERAL SITE MAP
MAIN SECTION
LEGEND
ENTRANCE
1964

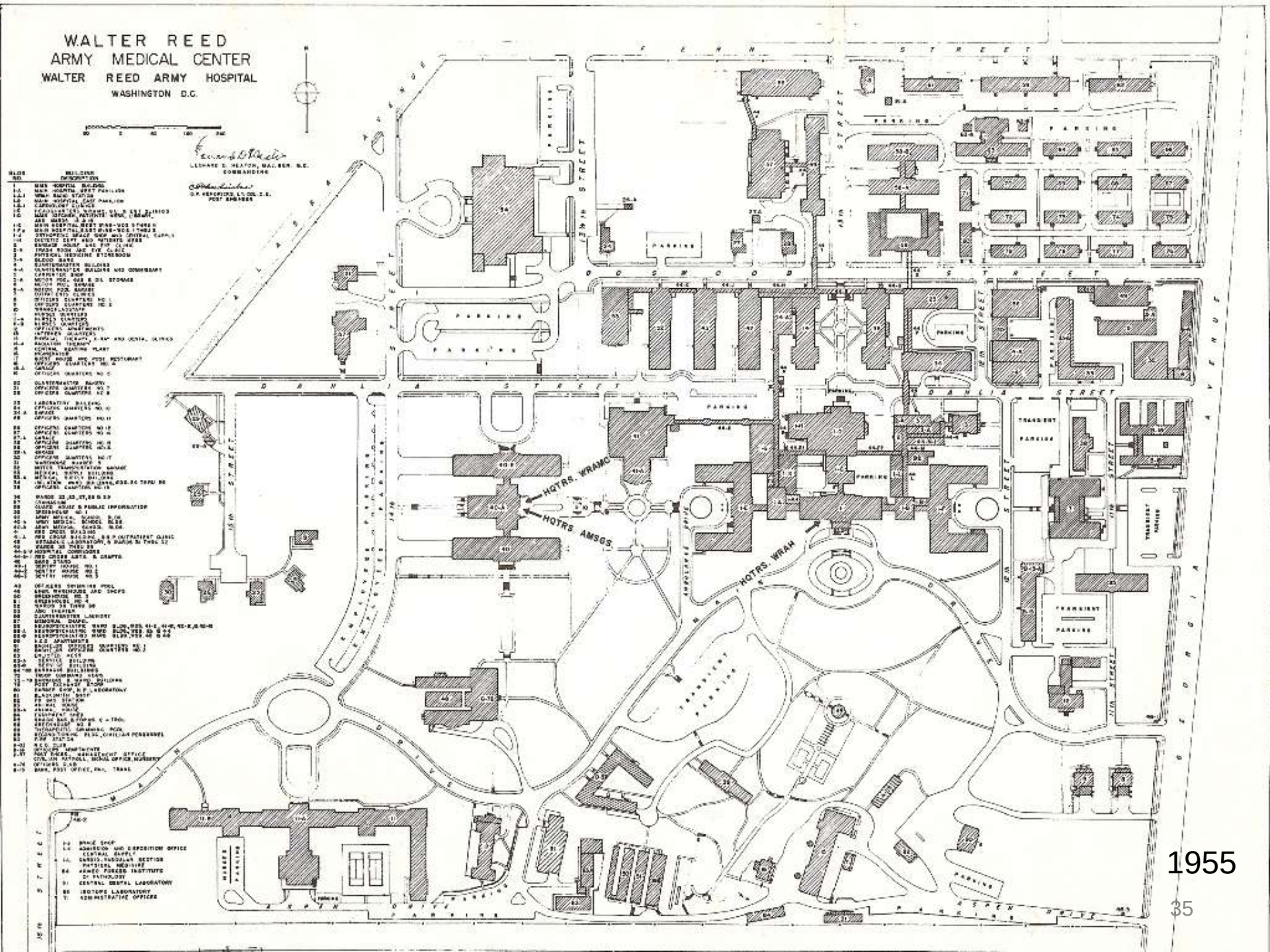
WALTER REED
ARMY MEDICAL CENTER
WALTER REED ARMY HOSPITAL
WASHINGTON D.C.
HOTRS. WRAMC
HOTRS. AMSGS.
HOTRS. WRAH
1955

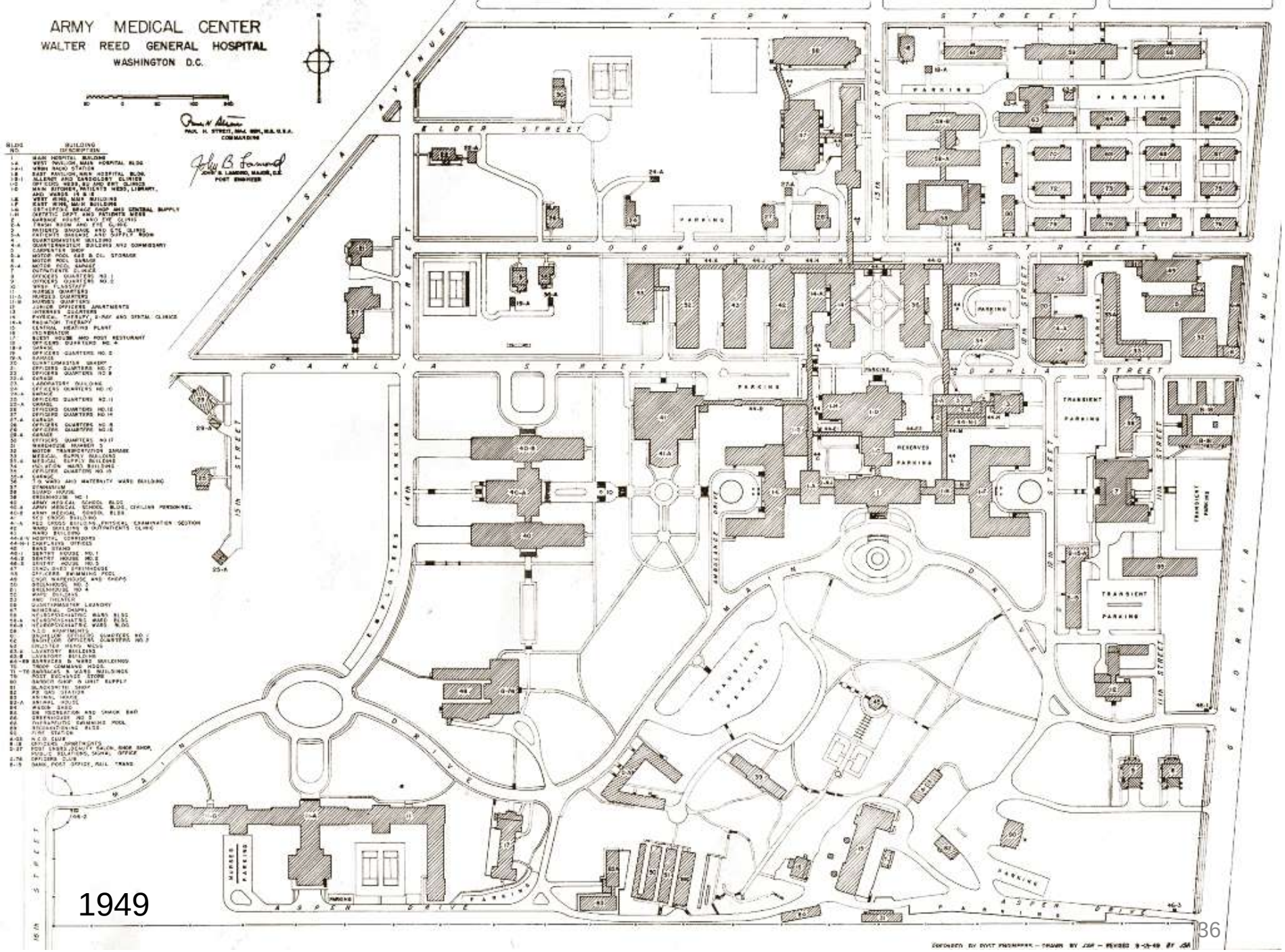
ARMY MEDICAL CENTER
WALTER REED GENERAL HOSPITAL
WASHINGTON D.C.
BUILDING NO.
BUILDING DESCRIPTION
ALASKA AVENUE
ELDER STREET
DOGWOOD STREET
DAHLIA STREET
GEORGIA AVENUE
ASPEN DRIVE
MAIN DRIVE
AMBULANCE DRIVE
PARKING
TRANSIENT PARKING
RESERVED PARKING
NURSES PARKING
1949

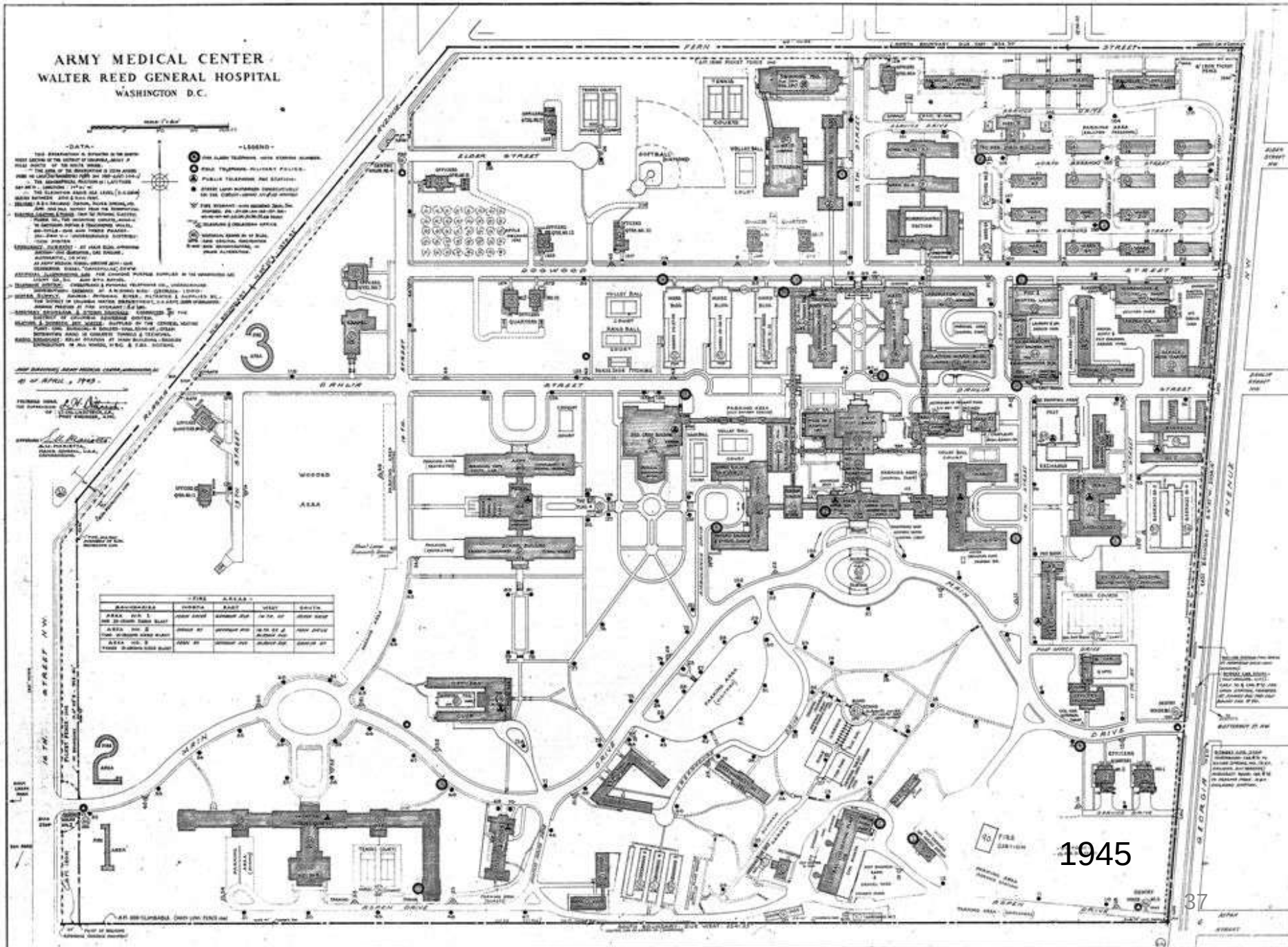
ARMY MEDICAL CENTER
WALTER REED GENERAL HOSPITAL
WASHINGTON D.C.
FERN STREET
ELDER STREET
DOGWOOD STREET
DAHLIA STREET
WOODED AREA
MAIN DRIVE
ASPEN DRIVE
GEORGIA AVENUE
1
2
3

1945

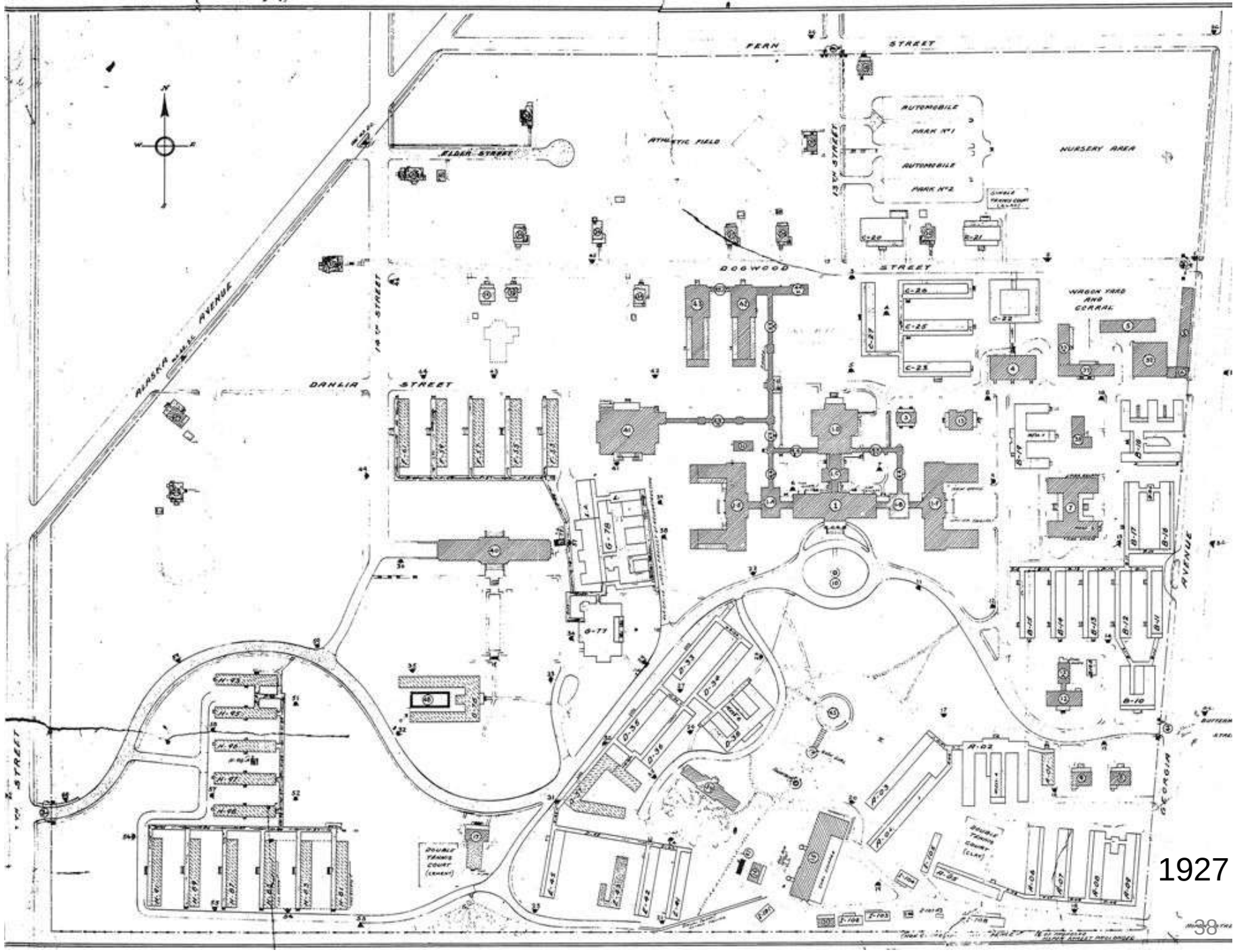
FERN STREET
ELDER STREET
ATHLETIC FIELD
13TH STREET
AUTOMOBILE PARK Nº1
AUTOMOBILE PARK Nº2
NURSERY AREA
DOGWOOD STREET
WAGON YARD AND CORRAL
ALASKA AVENUE
14TH STREET
DAHLIA STREET
GEORGIA AVENUE
DOUBLE TENNIS COURT (CEMENT)
DOUBLE TENNIS COURT (CLAY)

1927

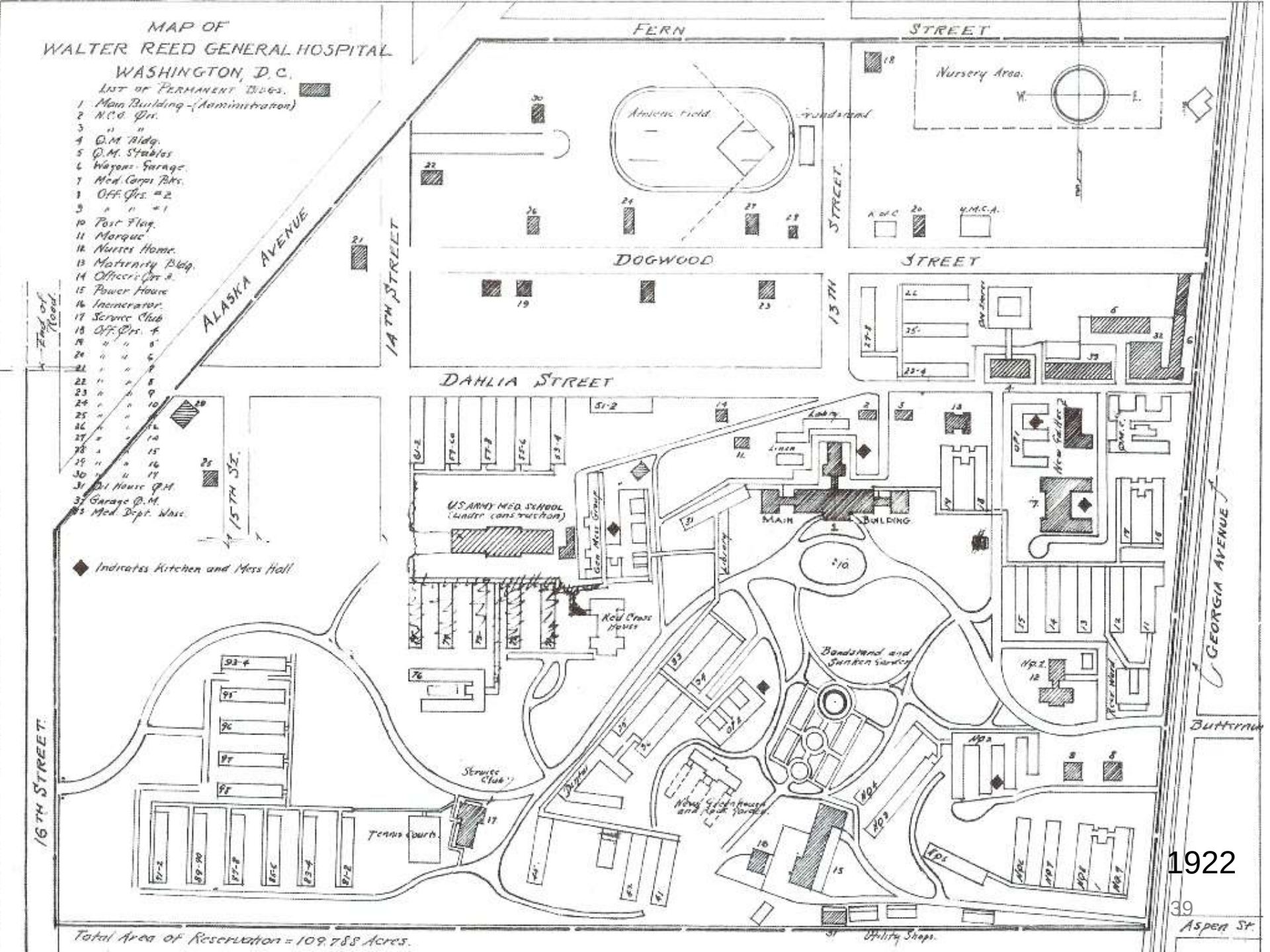
MAP OF
WALTER REED GENERAL HOSPITAL
WASHINGTON, D.C.
LIST OF PERMANENT BLDGS.
1 Main Building - (Administration)
2 N.C.O. Qrs.
3 " "
4 Q.M. Bldg.
5 Q.M. Stables
6 Wagon - Garage
7 Med. Corps Bks.
8 Off. Qrs. #2
9 " " #1
10 Post Flag.
11 Marque
12 Nurses Home.
13 Maternity Bldg.
14 Officer's Qrs. 3.
15 Power House
16 Incinerator
17 Service Club
18 Off. Qrs. 4.
19 " " 5
20 " " 6
21 " " 7
22 " " 8
23 " " 9
24 " " 10
25 " " 11
26 " " 12
27 " " 13
28 " " 14
29 " " 15
30 " " 16
31 " " 17
32 Pol House Q.M.
33 Garage Q.M.
34 Med. Dept. Ware.
Indicates Kitchen and Mess Hall
FERN STREET
Nursery Area.
Athletic Field
Grandstand
DOGWOOD STREET
DAHLIA STREET
ALASKA AVENUE
14TH STREET
13TH STREET
15TH ST.
16TH STREET
GEORGIA AVENUE
Butternut
Aspen St.
End of Road
U.S. ARMY MED. SCHOOL (Under construction)
Gen. Mess Group
Laundry
Linen
Lobby
MAIN BUILDING
Red Cross House
Bandstand and Sunken Garden
Service Club
Tennis Courts
Utility Shops
Total Area of Reservation = 109.788 Acres.

1922

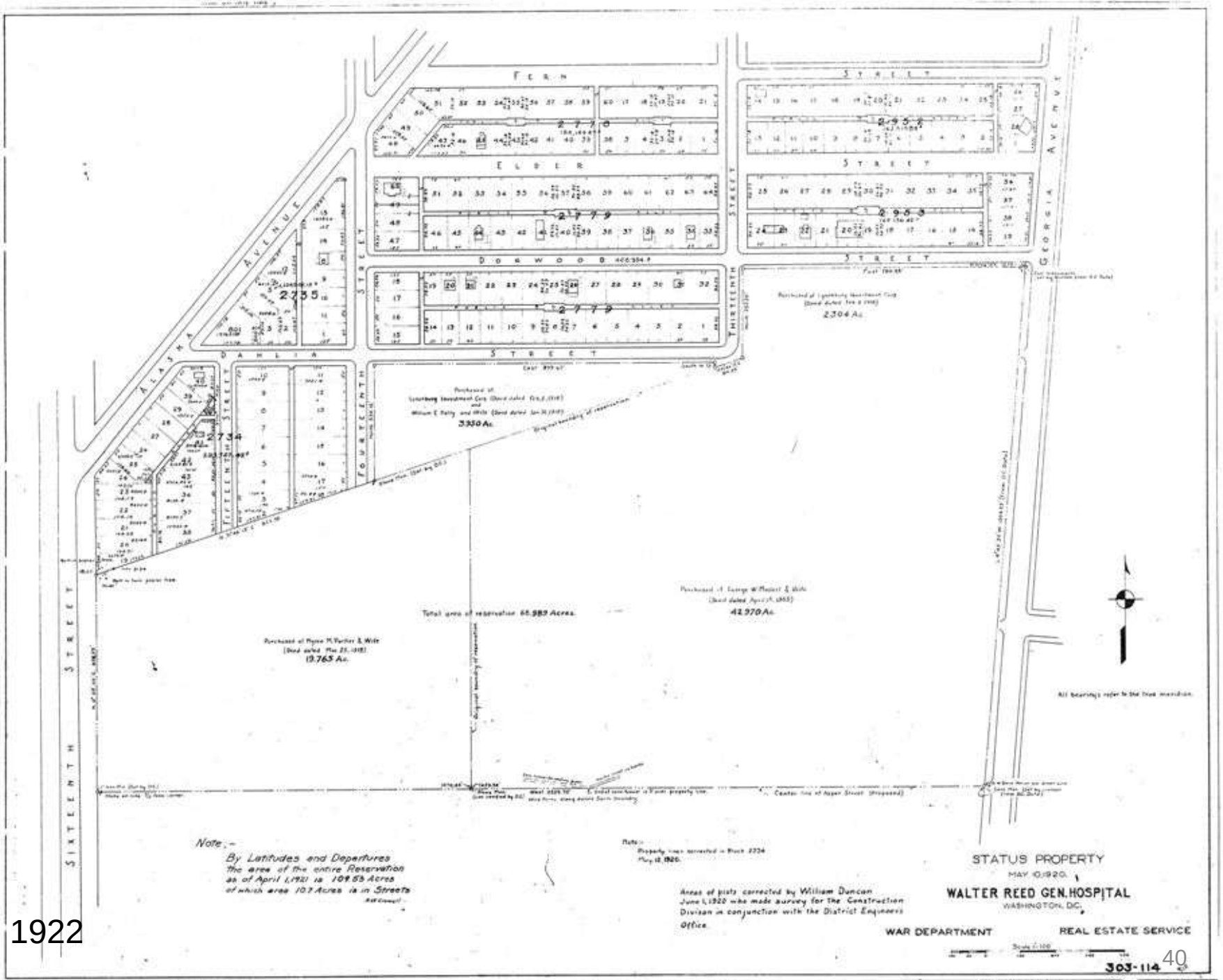
FERN STREET
ELDER STREET
DOGWOOD STREET
DAHLIA STREET
ALASKA AVENUE
FOURTEENTH STREET
THIRTEENTH STREET
GEORGIA AVENUE
SIXTEENTH STREET
2770
2779
2779
2735
2734
2952
2953
2304 Ac.
3950 Ac.
42.970 Ac.
19.765 Ac.
Total area of reservation 68.989 Acres.
All bearings refer to the true meridian.
Note:-
By Latitudes and Departures
the area of the entire Reservation
as of April 1, 1921 is 109.53 Acres
of which area 10.7 Acres is in Streets
Areas of plots corrected by William Duncan
June 1, 1920 who made survey for the Construction
Division in conjunction with the District Engineers
Office.
STATUS PROPERTY
MAY 10, 1920.
WALTER REED GEN. HOSPITAL
WASHINGTON, D.C.
WAR DEPARTMENT
REAL ESTATE SERVICE
303-114
6197-168

1922

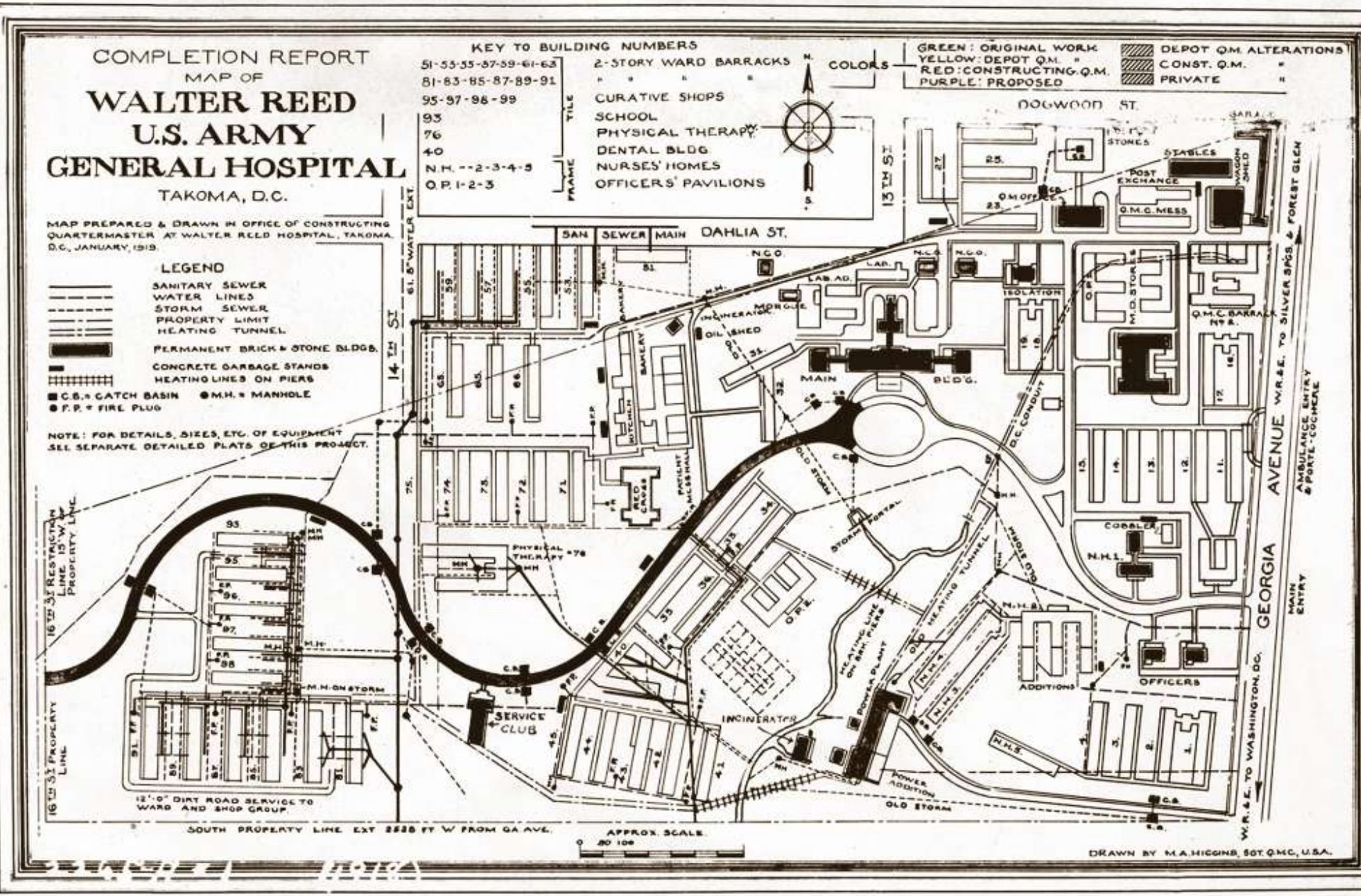
COMPLETION REPORT
MAP OF
WALTER REED
U.S. ARMY
GENERAL HOSPITAL
TAKOMA, D.C.
MAP PREPARED & DRAWN IN OFFICE OF CONSTRUCTING QUARTERMASTER AT WALTER REED HOSPITAL, TAKOMA, D.C., JANUARY, 1919.
LEGEND
SANITARY SEWER
WATER LINES
STORM SEWER
PROPERTY LIMIT
HEATING TUNNEL
PERMANENT BRICK & STONE BLDGS.
CONCRETE GARBAGE STANDS
HEATING LINES ON PIERS
C.B. = CATCH BASIN
M.H. = MANHOLE
F.P. = FIRE PLUG
NOTE: FOR DETAILS, SIZES, ETC. OF EQUIPMENT SEE SEPARATE DETAILED PLATS OF THIS PROJECT.
KEY TO BUILDING NUMBERS
51-53-55-57-59-61-63 2-STORY WARD BARRACKS
81-83-85-87-89-91 " " " "
95-97-98-99 CURATIVE SHOPS
93 SCHOOL
76 PHYSICAL THERAPY
40 DENTAL BLDG.
N.H.--2-3-4-5 NURSES' HOMES
O.P. 1-2-3 OFFICERS' PAVILIONS
TILE
FRAME
COLORS
GREEN: ORIGINAL WORK
YELLOW: DEPOT Q.M. "
RED: CONSTRUCTING Q.M.
PURPLE: PROPOSED
DEPOT Q.M. ALTERATIONS
CONST. Q.M. "
PRIVATE "
DOGWOOD ST.
DAHLIA ST.
SAN SEWER MAIN
13TH ST.
14TH ST.
61.8" WATER EXT.
16TH ST. RESTRICTION LINE 15' W. OF PROPERTY LINE
16TH ST. PROPERTY LINE
GEORGIA AVENUE
W.R.&E. TO SILVER SPGS. & FOREST GLEN
AMBULANCE ENTRY & PORTE-COCHERE
MAIN ENTRY
W.R.&E. TO WASHINGTON, D.C.
MAIN BLDG.
ISOLATION
STABLES
POST EXCHANGE
Q.M.C. MESS
Q.M.C. BARRACK No. 2
M.D. STORES
COBBLER
N.H.1
OFFICERS
ADDITIONS
INCINERATOR
POWER PLANT
POWER ADDITION
OLD STORM
HEATING TUNNEL
HEATING LINE ON BRK. PIERS
STORM PORTAL
D.C. CONDUIT
PHYSICAL THERAPY
SERVICE CLUB
M.H. ON STORM
12'-0" DIRT ROAD SERVICE TO WARD AND SHOP GROUP
SOUTH PROPERTY LINE EXT 2528 FT W FROM GA AVE.
APPROX. SCALE
DRAWN BY M.A. HIGGINS, SGT. Q.M.C., U.S.A.

1919

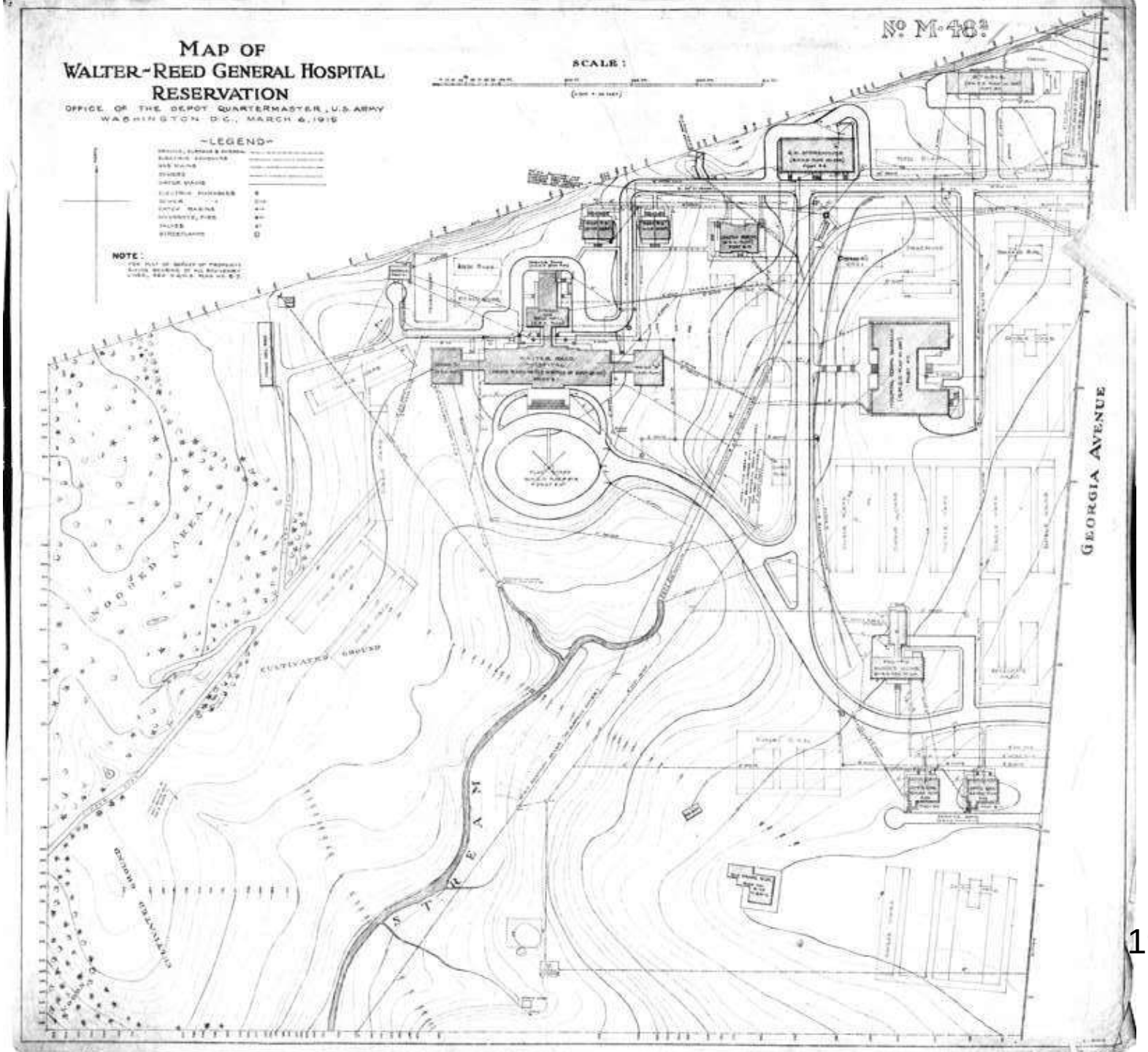
No. M-48?
MAP OF
WALTER-REED GENERAL HOSPITAL
RESERVATION
OFFICE OF THE DEPOT QUARTERMASTER, U.S. ARMY
WASHINGTON D.C., MARCH 6, 1915
SCALE:
~LEGEND~
NOTE:
GEORGIA AVENUE
STREAM
CULTIVATED GROUND

1915

Civil War

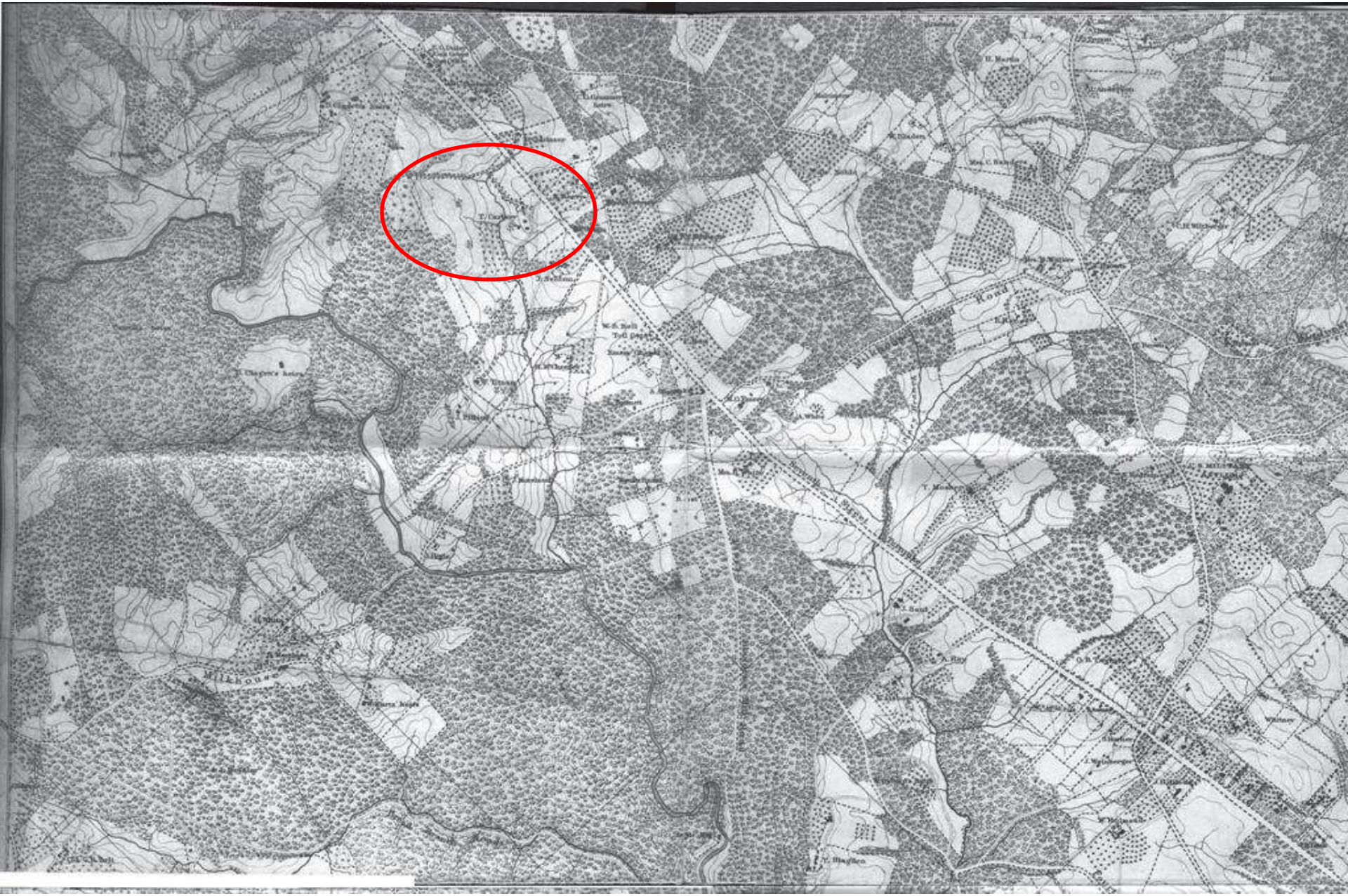

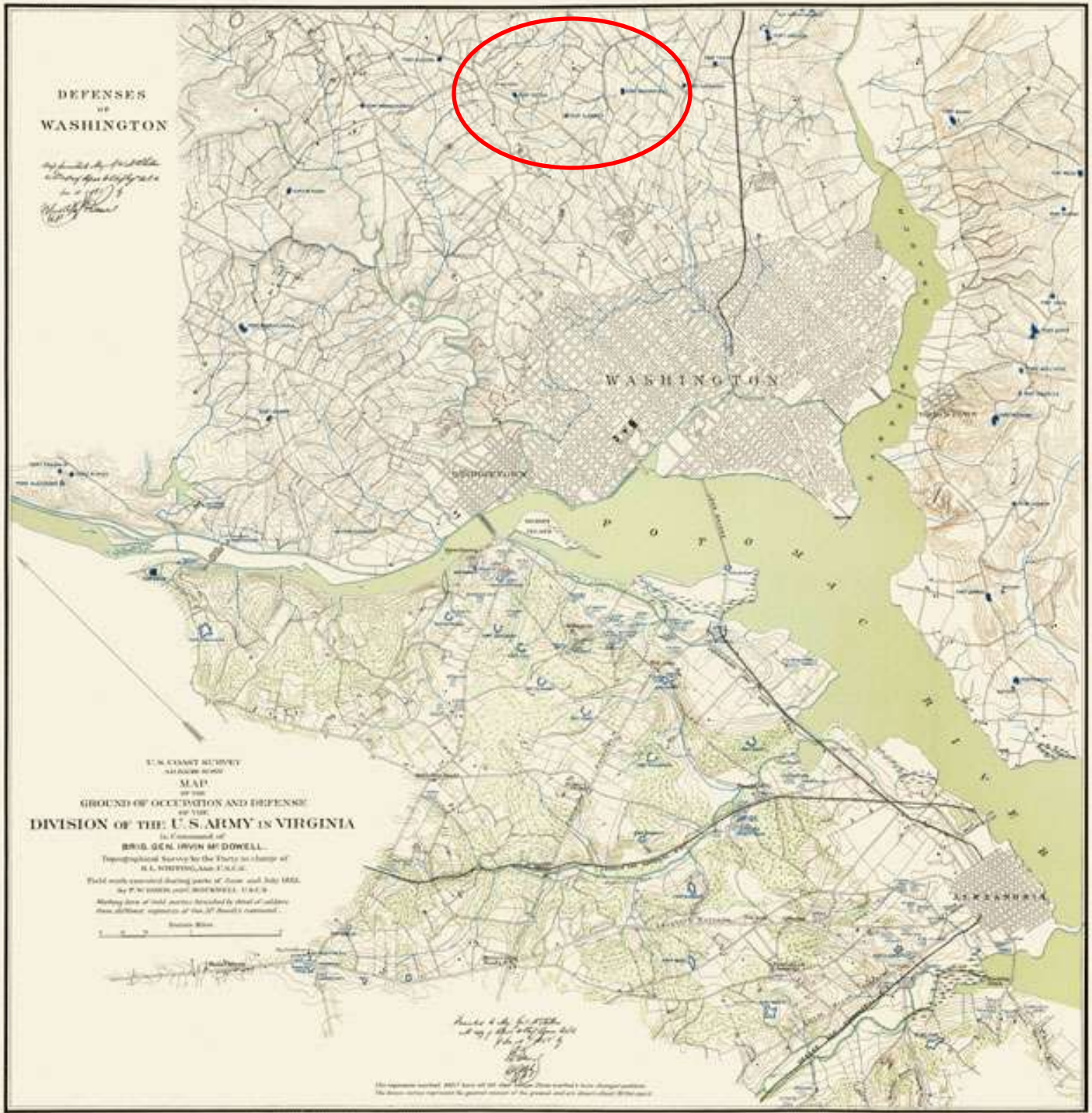
DEFENSES
OF
WASHINGTON
WASHINGTON
GEORGETOWN
POTOMAC
RIVER
ALEXANDRIA
U. S. COAST SURVEY
MAP
GROUND OF OCCUPATION AND DEFENSE
DIVISION OF THE U. S. ARMY IN VIRGINIA
BRIG. GEN. IRVIN McDOWELL

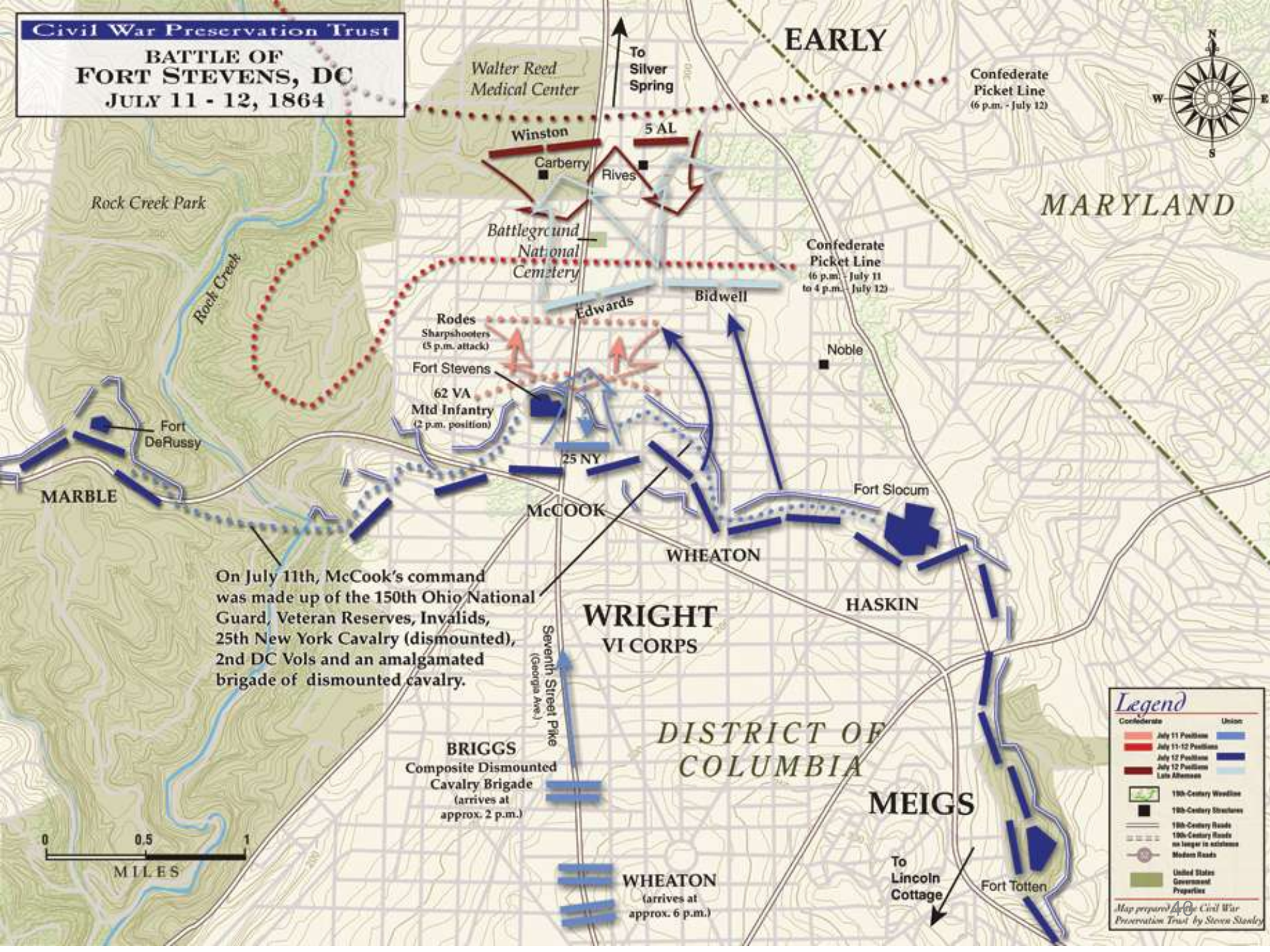
Civil War Preservation Trust
BATTLE OF
FORT STEVENS, DC
JULY 11 - 12, 1864
EARLY
To Silver Spring
Walter Reed Medical Center
Confederate Picket Line
(6 p.m. - July 12)
N
W
E
S
Winston
5 AL
Carberry
Rives
Rock Creek Park
MARYLAND
Battleground National Cemetery
Confederate Picket Line
(6 p.m. - July 11 to 4 p.m. - July 12)
Rock Creek
Edwards
Bidwell
Rodes
Sharpshooters
(5 p.m. attack)
Noble
Fort Stevens
62 VA
Mtd Infantry
(2 p.m. position)
Fort DeRussy
25 NY
MARBLE
McCOOK
Fort Slocum
WHEATON
On July 11th, McCook's command was made up of the 150th Ohio National Guard, Veteran Reserves, Invalids, 25th New York Cavalry (dismounted), 2nd DC Vols and an amalgamated brigade of dismounted cavalry.
HASKIN
WRIGHT
VI CORPS
Seventh Street Pike
(Georgia Ave.)
DISTRICT OF COLUMBIA
BRIGGS
Composite Dismounted Cavalry Brigade
(arrives at approx. 2 p.m.)
MEIGS
0
0.5
1
MILES
WHEATON
(arrives at approx. 6 p.m.)
To Lincoln Cottage
Fort Totten
Legend
Confederate
Union
July 11 Positions
July 11-12 Positions
July 12 Positions
July 12 Positions Late Afternoon
19th-Century Woodline
19th-Century Structures
19th-Century Roads
19th-Century Roads no longer in existence
Modern Roads
United States Government Properties
Map prepared by the Civil War Preservation Trust by Steven Stanley

Background of WRAMC



RULES

OF THE

LIBRARY OF THE SURGEON GENERAL'S OFFICE

I. The Library is intended to be a "Reference," and not a "Lending" Library.

II. The Library is open to any one desiring to consult it each day excepting Sundays, from ten A. M. to three P. M.

III. Books will be loaned only to persons having a written permit from the Surgeon General or Assistant Surgeon General.

IV. Volumes of Engravings or Plates, Encyclopaedias, Dictionaries or periodicals cannot be taken from the Library by any one.

BY ORDER OF THE SURGEON GENERAL:

C. W. Crane

Asst. Surgeon General, U. S. A.

Borden’s Dream



Walter Reed General Hospital

The Army Medical Center

Walter Reed Army Hospital

Walter Reed Army Medical Center

1908-2010

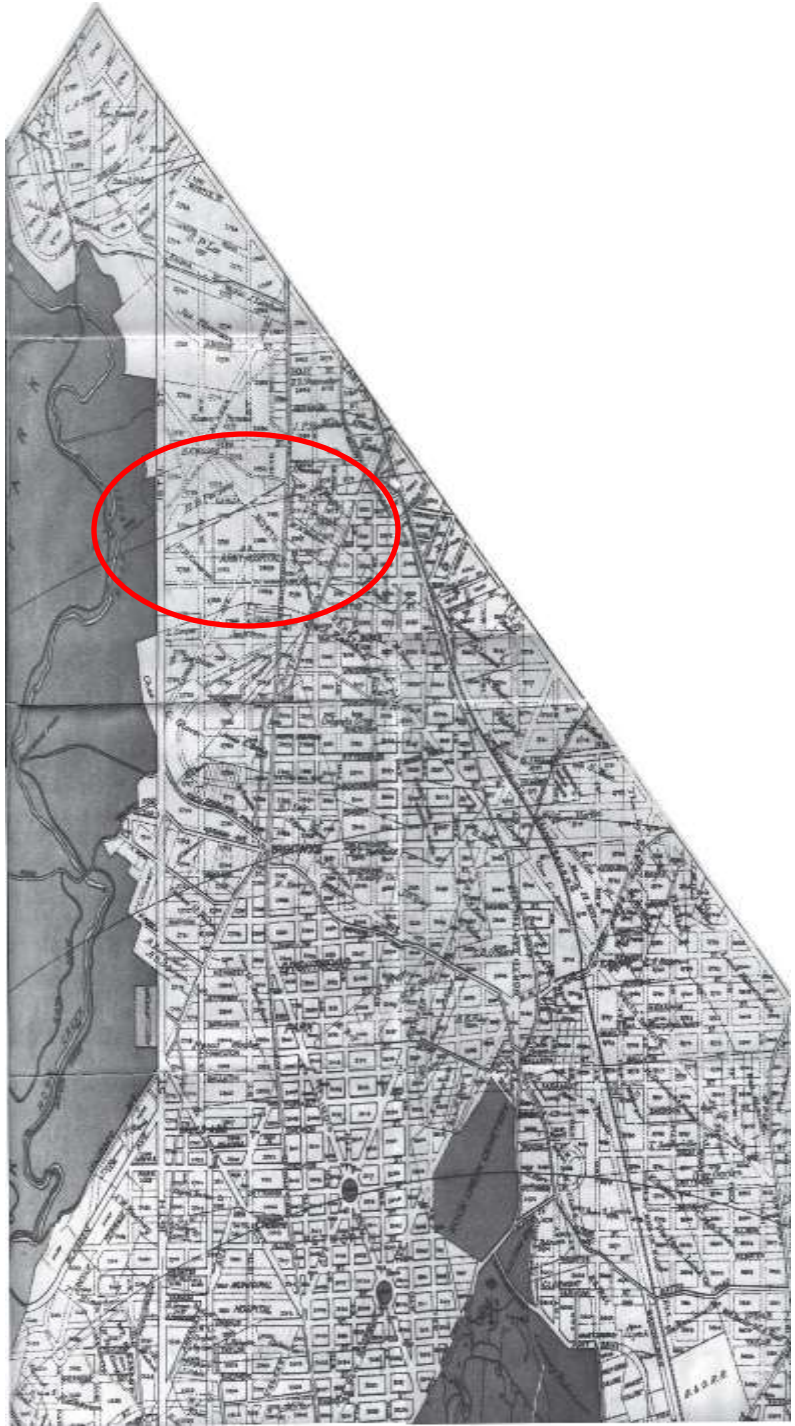

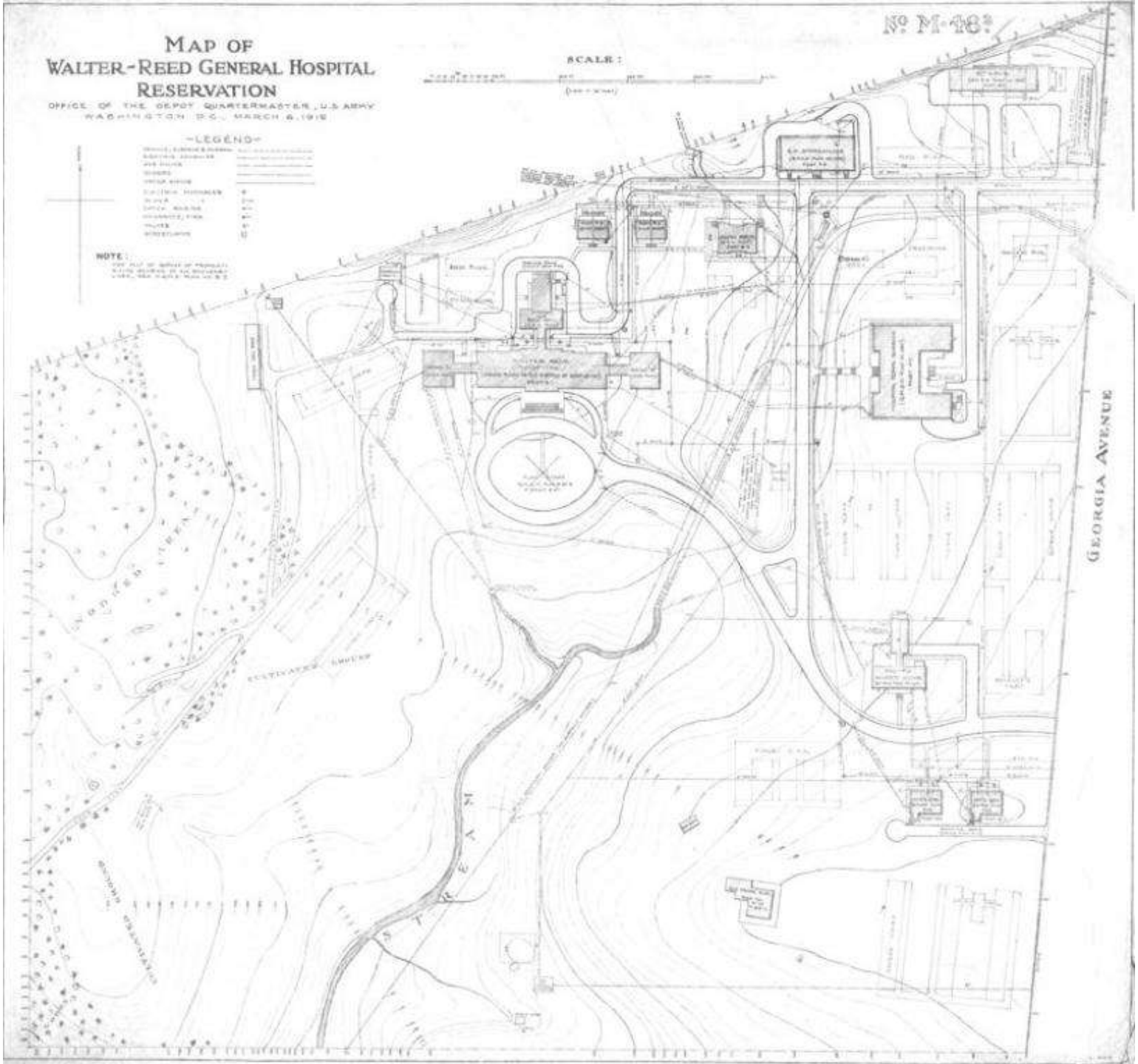
MAP OF
WALTER-REED GENERAL HOSPITAL
RESERVATION
OFFICE OF THE DEPOT QUARTERMASTER, U.S. ARMY
WASHINGTON D.C., MARCH 6, 1912
SCALE:
-LEGEND-
NOTE:
No M-18?
GEORGIA AVENUE

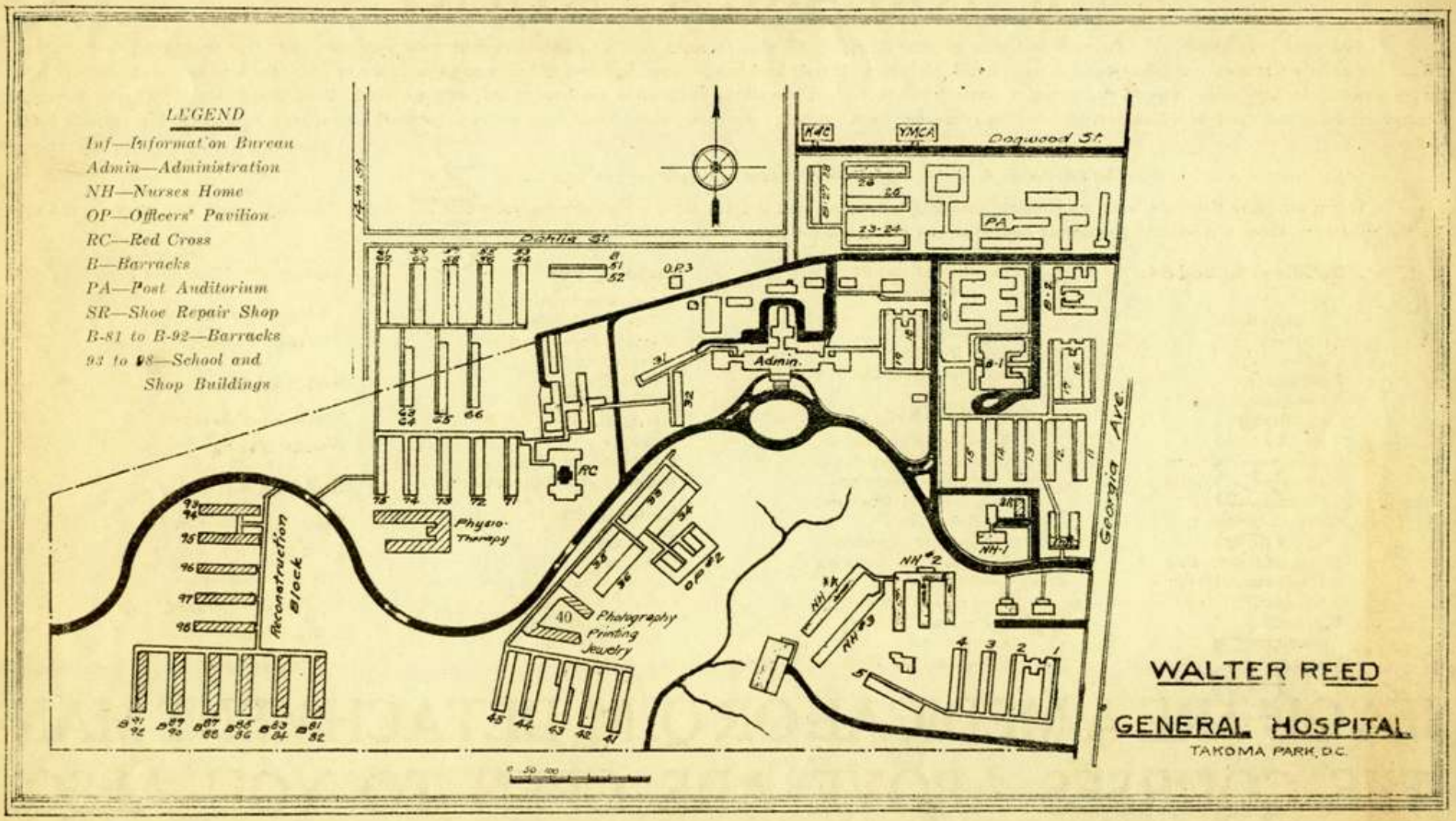

(Compliments of the Education Service, Office, Building 93.)

(OVER)

1918

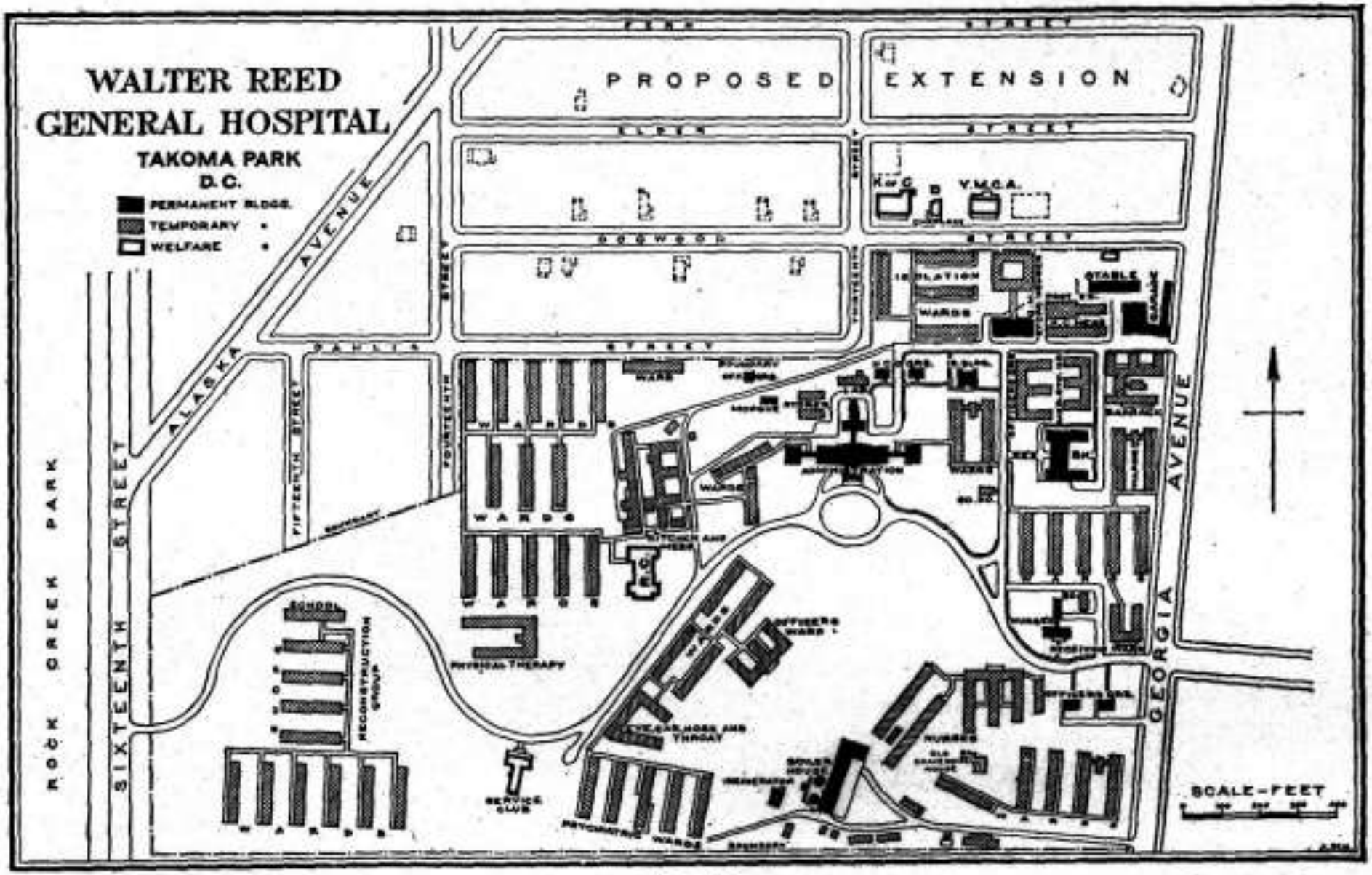

FIG. 95.

1918-1919

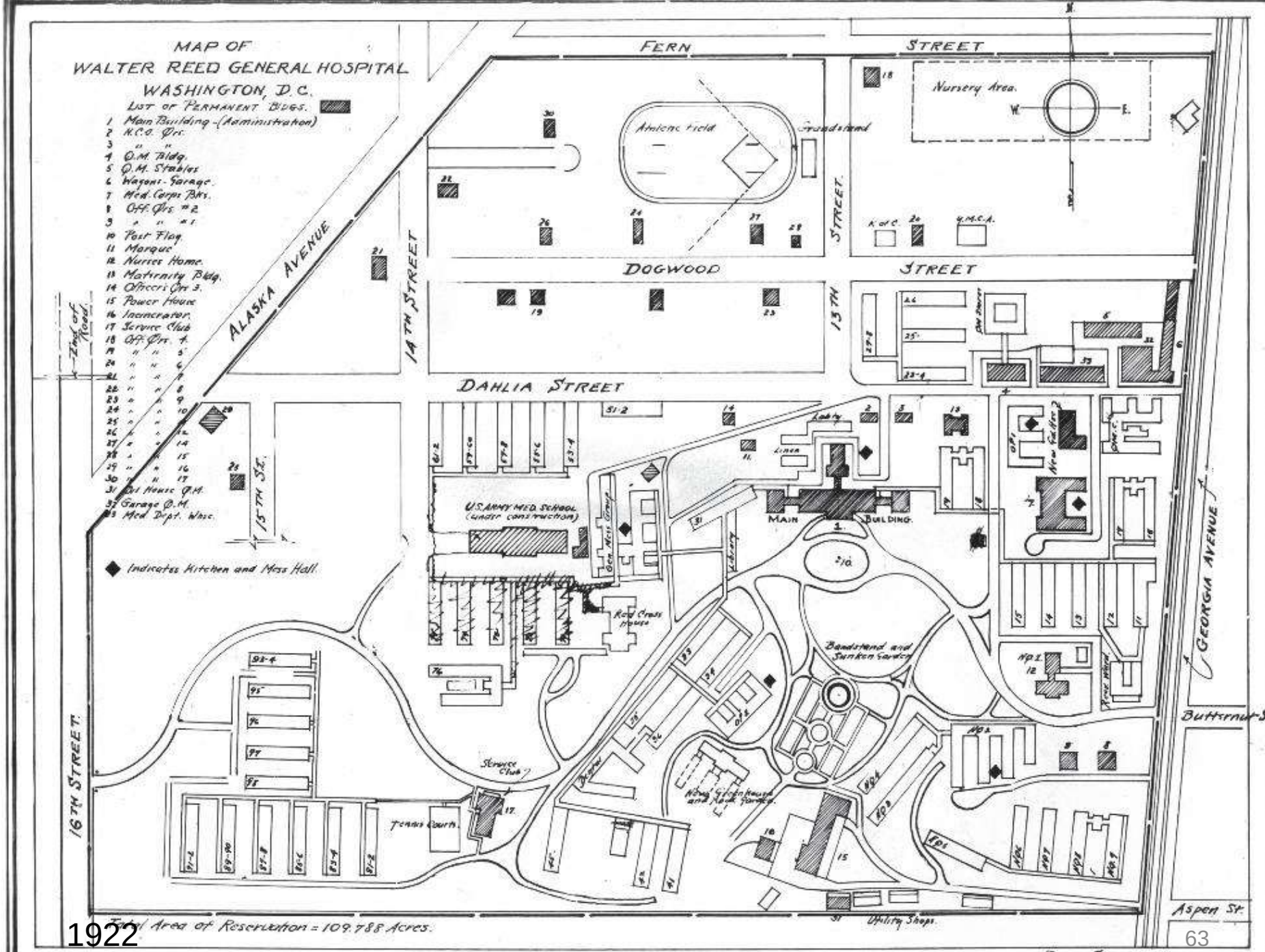
MAP OF
WALTER REED GENERAL HOSPITAL
WASHINGTON, D.C.
LIST OF PERMANENT BLDGS.
1 Main Building - (Administration)
2 N.C.O. Qrs.
3 " "
4 Q.M. Bldg.
5 Q.M. Stables
6 Wagons - Garage.
7 Med. Corps Bks.
8 Off. Qrs. #2
9 " " #1
10 Post Flag.
11 Marque
12 Nurses Home.
13 Maternity Bldg.
14 Officers Qrs 3.
15 Power House
16 Incinerator.
17 Service Club
18 Off. Qrs. 4.
19 " " 5
20 " " 6
21 " " 7
22 " " 8
23 " " 9
24 " " 10
25 " " 11
26 " " 12
27 " " 14
28 " " 15
29 " " 16
30 " " 17
31 Oil House Q.M.
32 Garage Q.M.
33 Med. Dept. Whse.
Indicates Kitchen and Mess Hall.
FERN STREET
DOGWOOD STREET
DAHLIA STREET
ALASKA AVENUE
14TH STREET
13TH STREET
15TH ST.
16TH STREET
GEORGIA AVENUE
Butternut St.
Aspen St.
Nursery Area.
Athletic Field
Grandstand
K. of C.
Y.M.C.A.
U.S. ARMY MED. SCHOOL (under construction)
Gen. Mess Group
Red Cross House
Library
Labs.
Linen
MAIN BUILDING
Bandstand and Sunken Garden
New Greenhouse and Rock Garden
Service Club
Tennis Courts
Utility Shops
Total Area of Reservation = 109.788 Acres.
Drawn Sept 18-1922 M. Higgins Q.M.C.

1922

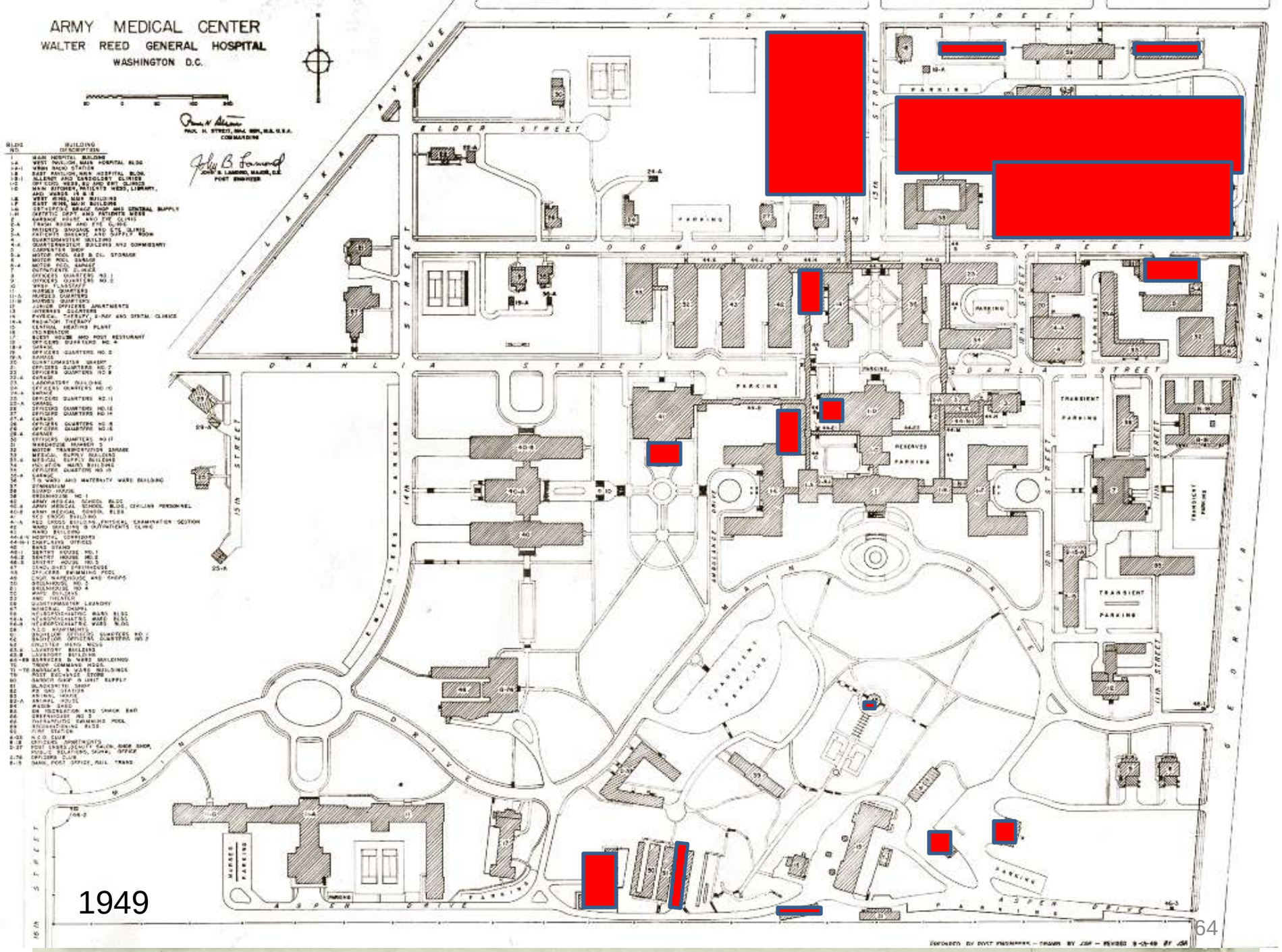
ARMY MEDICAL CENTER
WALTER REED GENERAL HOSPITAL
WASHINGTON D.C.
ALASKA AVENUE
ELDER STREET
DOGWOOD STREET
DAHLIA STREET
GEORGIA AVENUE
ASPEN DRIVE
PARKING
TRANSIENT PARKING
RESERVED PARKING
NURSES PARKING
1949

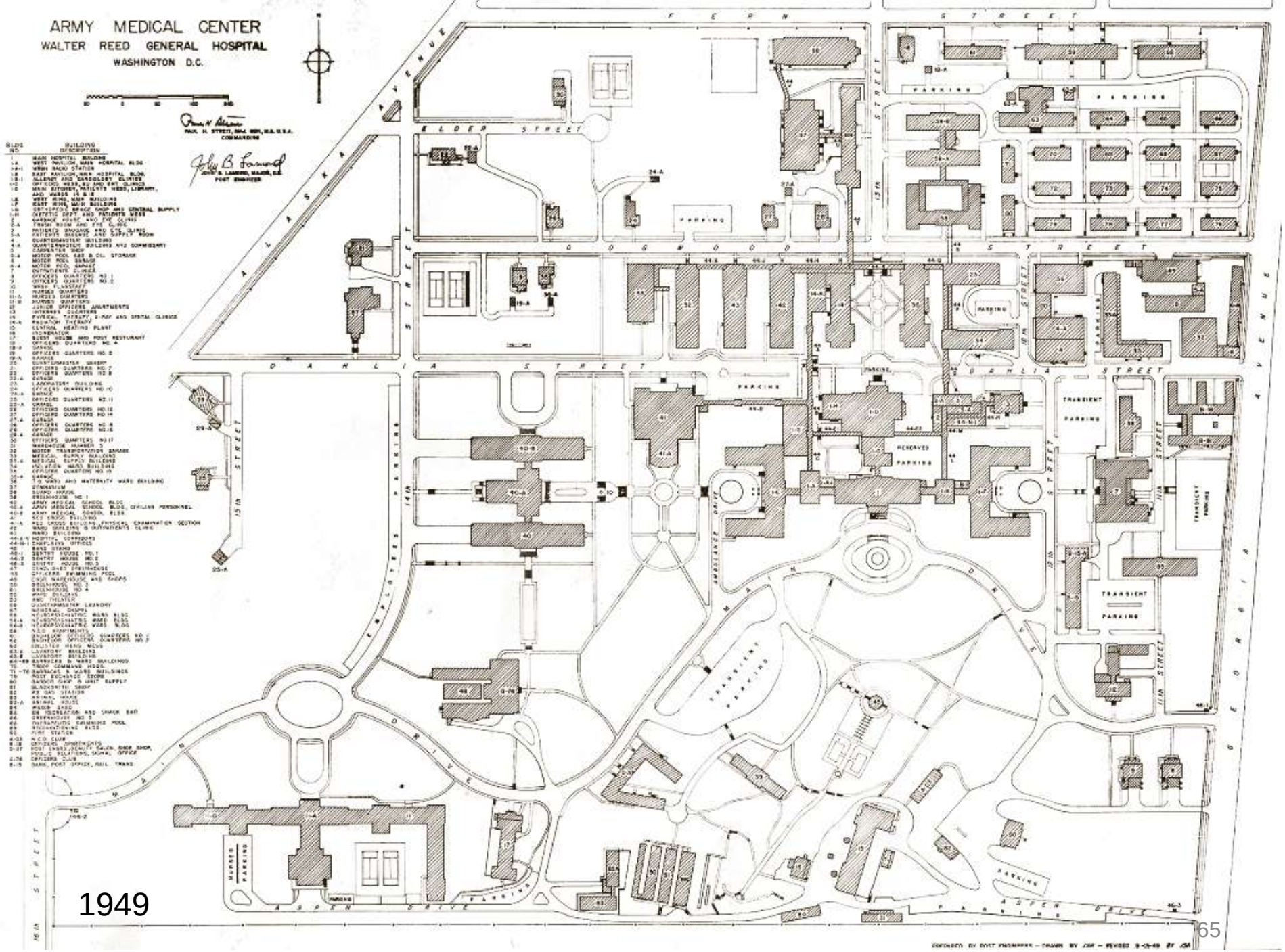
ARMY MEDICAL CENTER
WALTER REED GENERAL HOSPITAL
WASHINGTON D.C.
ALASKA AVENUE
ELDER STREET
DOGWOOD STREET
DAHLIA STREET
ASPEN DRIVE
GEORGIA AVENUE
PARKING
TRANSIENT PARKING
RESERVED PARKING
NURSES PARKING
1949

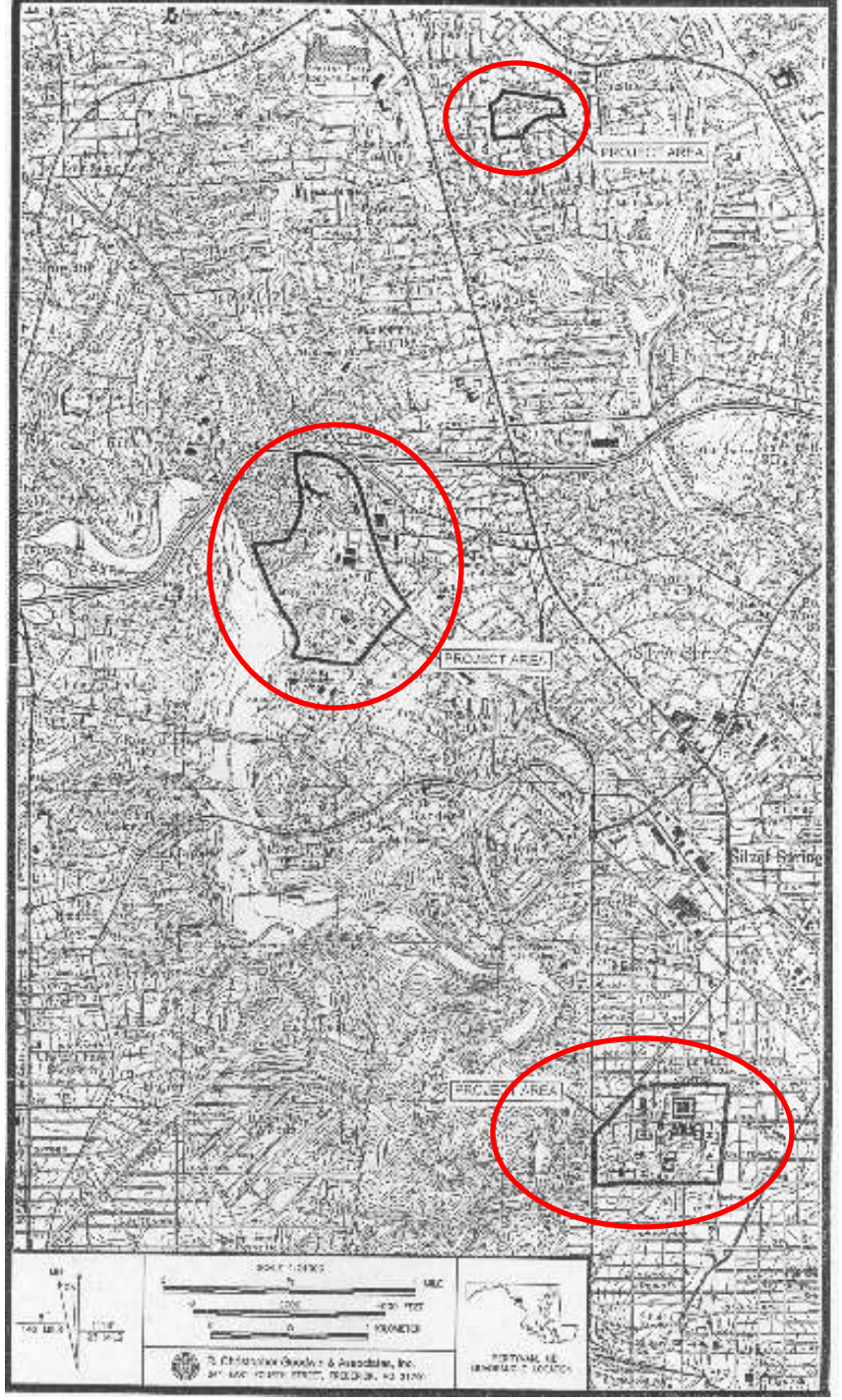
PROJECT AREA
PROJECT AREA
PROJECT AREA
Silver Springs

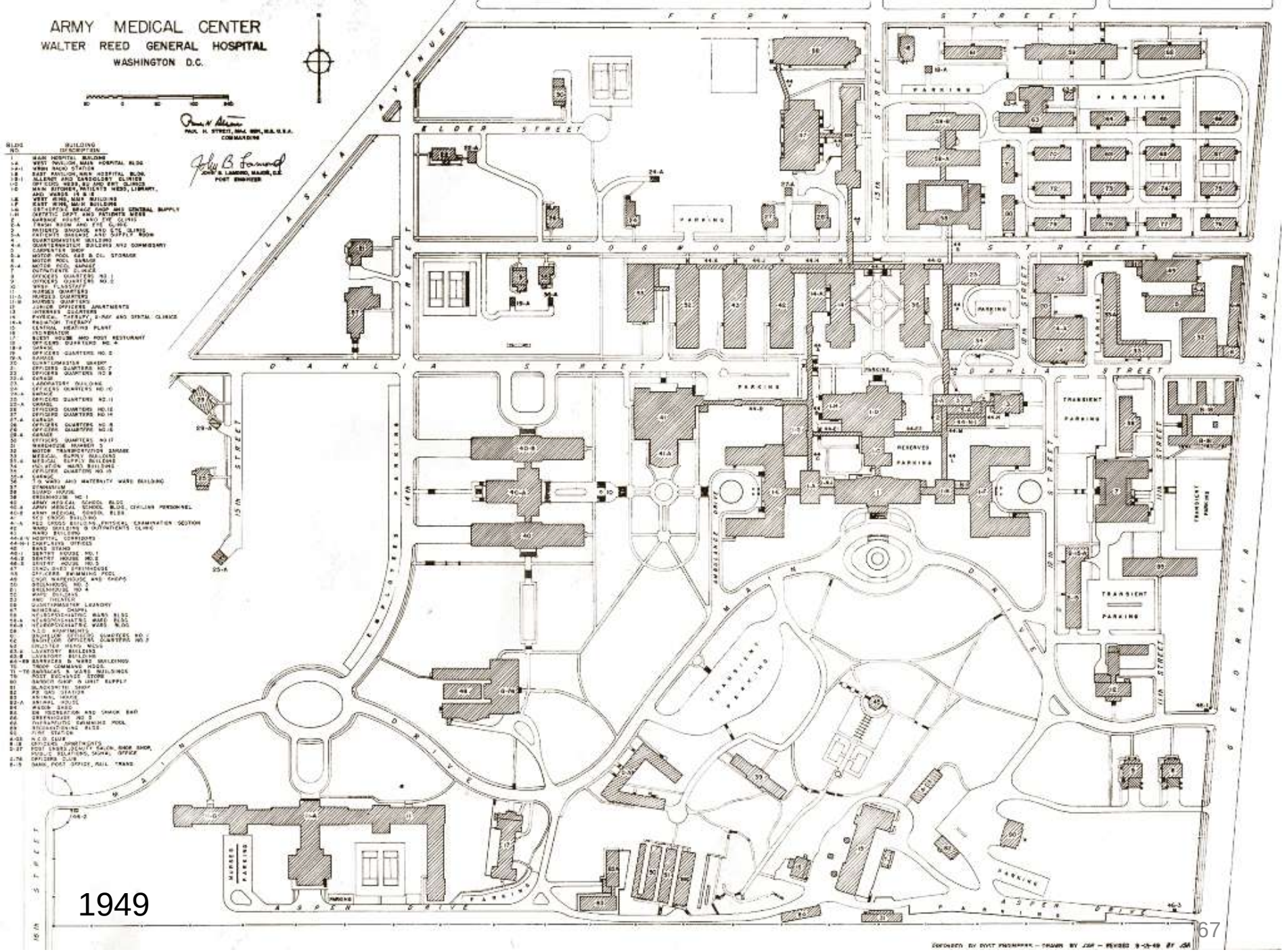
ARMY MEDICAL CENTER
WALTER REED GENERAL HOSPITAL
WASHINGTON D.C.
BUILDING DESCRIPTION
ALASKA AVENUE
ELDER STREET
DOGWOOD STREET
DAHLIA STREET
ASPEN DRIVE
MAIN DRIVE
GEORGIA AVENUE
13TH STREET
14TH STREET
15TH STREET
16TH STREET
17TH STREET
18TH STREET
PARKING
RESERVED PARKING
TRANSIENT PARKING
NURSES PARKING
AMBULANCE DRIVE
1949

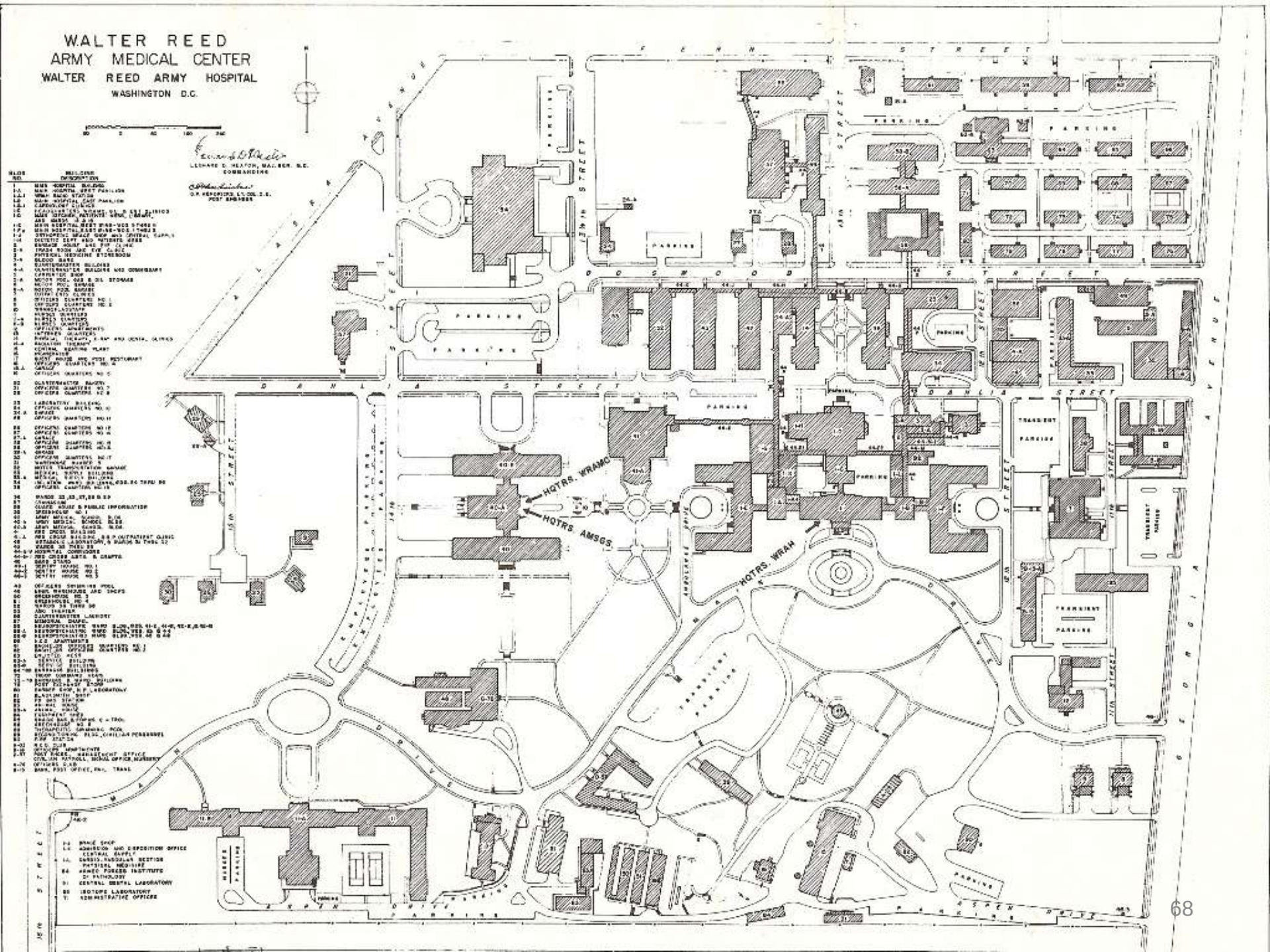
WALTER REED
ARMY MEDICAL CENTER
WALTER REED ARMY HOSPITAL
WASHINGTON D.C.
HQTRS. WRAMC
HQTRS. AMSGS.
HQTRS. WRAH
FENN STREET
DANLIA STREET
GEORGIA AVENUE
PARKING
TRANSIENT PARKING

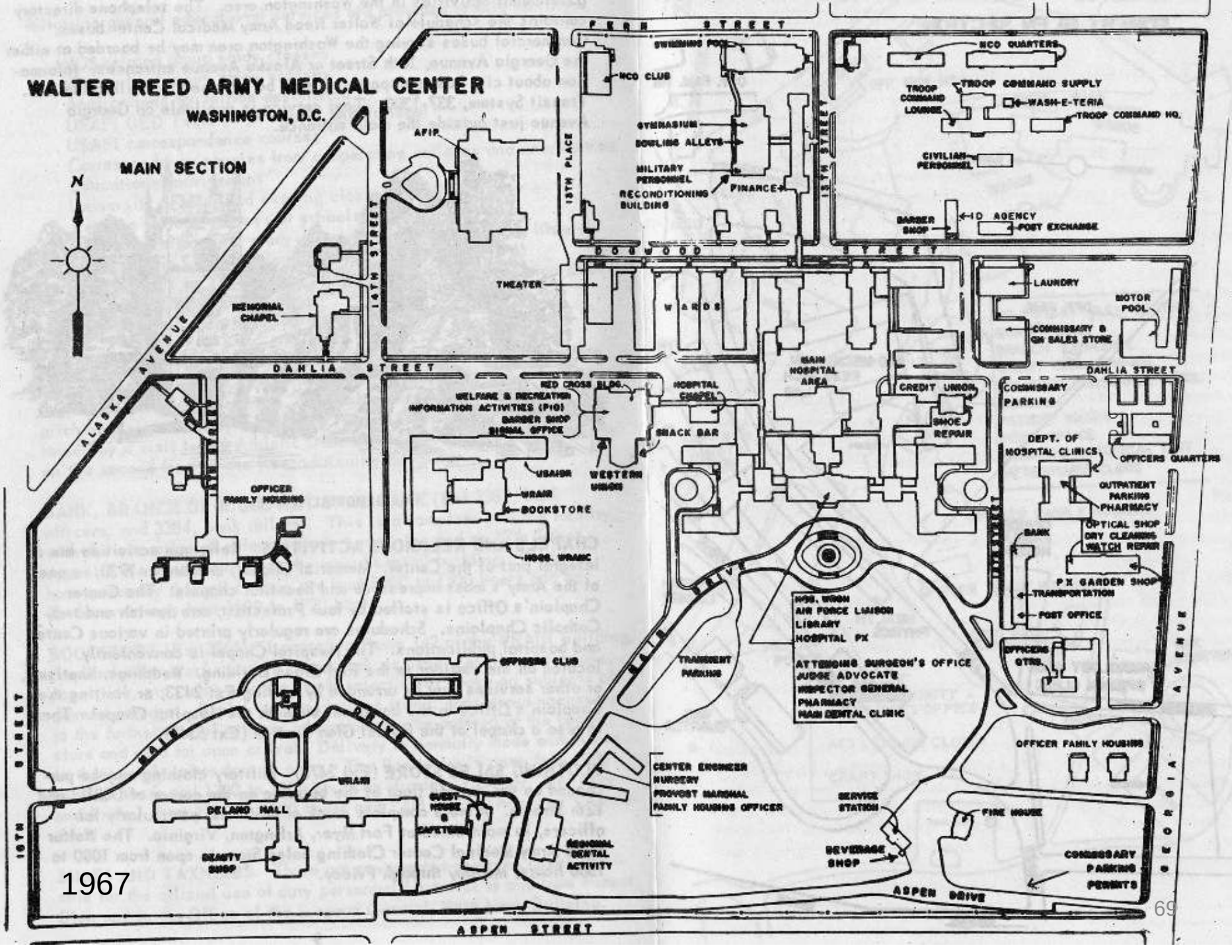
WALTER REED ARMY MEDICAL CENTER
WASHINGTON, D.C.
MAIN SECTION
N
FERN STREET
SWIMMING POOL
NCO CLUB
NCO QUARTERS
TROOP COMMAND SUPPLY
TROOP COMMAND LOUNGE
WASH-E-TERIA
TROOP COMMAND HQ.
GYMNASIUM
BOWLING ALLEYS
MILITARY PERSONNEL
RECONDITIONING BUILDING
FINANCE
CIVILIAN PERSONNEL
BARBER SHOP
ID AGENCY
POST EXCHANGE
AFIP
13TH PLACE
13TH STREET
14TH STREET
DOGWOOD STREET
THEATER
WARDS
LAUNDRY
MOTOR POOL
COMMISSARY & QM SALES STORE
MEMORIAL CHAPEL
ALASKA AVENUE
DAHLIA STREET
MAIN HOSPITAL AREA
CREDIT UNION
SHOE REPAIR
COMMISSARY PARKING
DEPT. OF HOSPITAL CLINICS
OFFICERS QUARTERS
OUTPATIENT PARKING
PHARMACY
OPTICAL SHOP
DRY CLEANING
WATCH REPAIR
BANK
PX GARDEN SHOP
TRANSPORTATION
POST OFFICE
OFFICERS QTRS.
RED CROSS BLDG.
WELFARE & RECREATION
INFORMATION ACTIVITIES (PIO)
BARBER SHOP
SIGNAL OFFICE
HOSPITAL CHAPEL
SNACK BAR
WESTERN UNION
USAIDR
WRAIR
BOOKSTORE
HQS. WRAMC
OFFICER FAMILY HOUSING
MAIN DRIVE
HQS. WRGH
AIR FORCE LIAISON
LIBRARY
HOSPITAL PX
ATTENDING SURGEON'S OFFICE
JUDGE ADVOCATE
INSPECTOR GENERAL
PHARMACY
MAIN DENTAL CLINIC
TRANSIENT PARKING
OFFICERS CLUB
OFFICER FAMILY HOUSING
CENTER ENGINEER
NURSERY
PROVOST MARSHAL
FAMILY HOUSING OFFICER
SERVICE STATION
FIRE HOUSE
BEVERAGE SHOP
COMMISSARY PARKING PERMITS
GEORGIA AVENUE
WRAIR
DELAND HALL
GUEST HOUSE & CAFETERIA
BEAUTY SHOP
REGIONAL DENTAL ACTIVITY
16TH STREET
ASPEN DRIVE
ASPEN STREET

1967

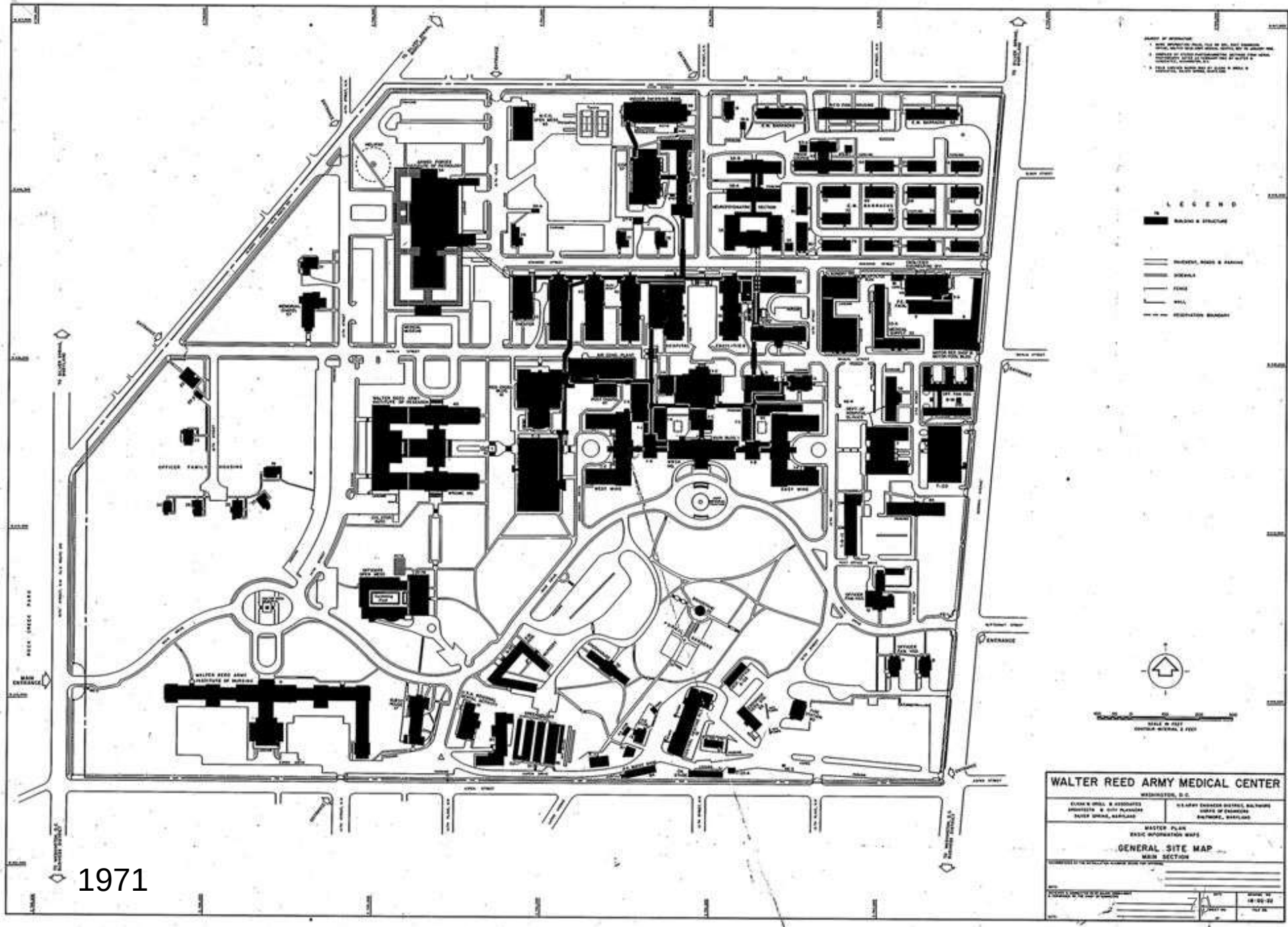
WALTER REED ARMY MEDICAL CENTER
WASHINGTON, D.C.
MASTER PLAN
BASIC INFORMATION MAPS
GENERAL SITE MAP
MAIN SECTION
LEGEND
BUILDING & STRUCTURE
PAVEMENT, ROADS & PARKING
SIDEWALK
FENCE
WALL
RESERVATION BOUNDARY
MAIN ENTRANCE
ENTRANCE
1971

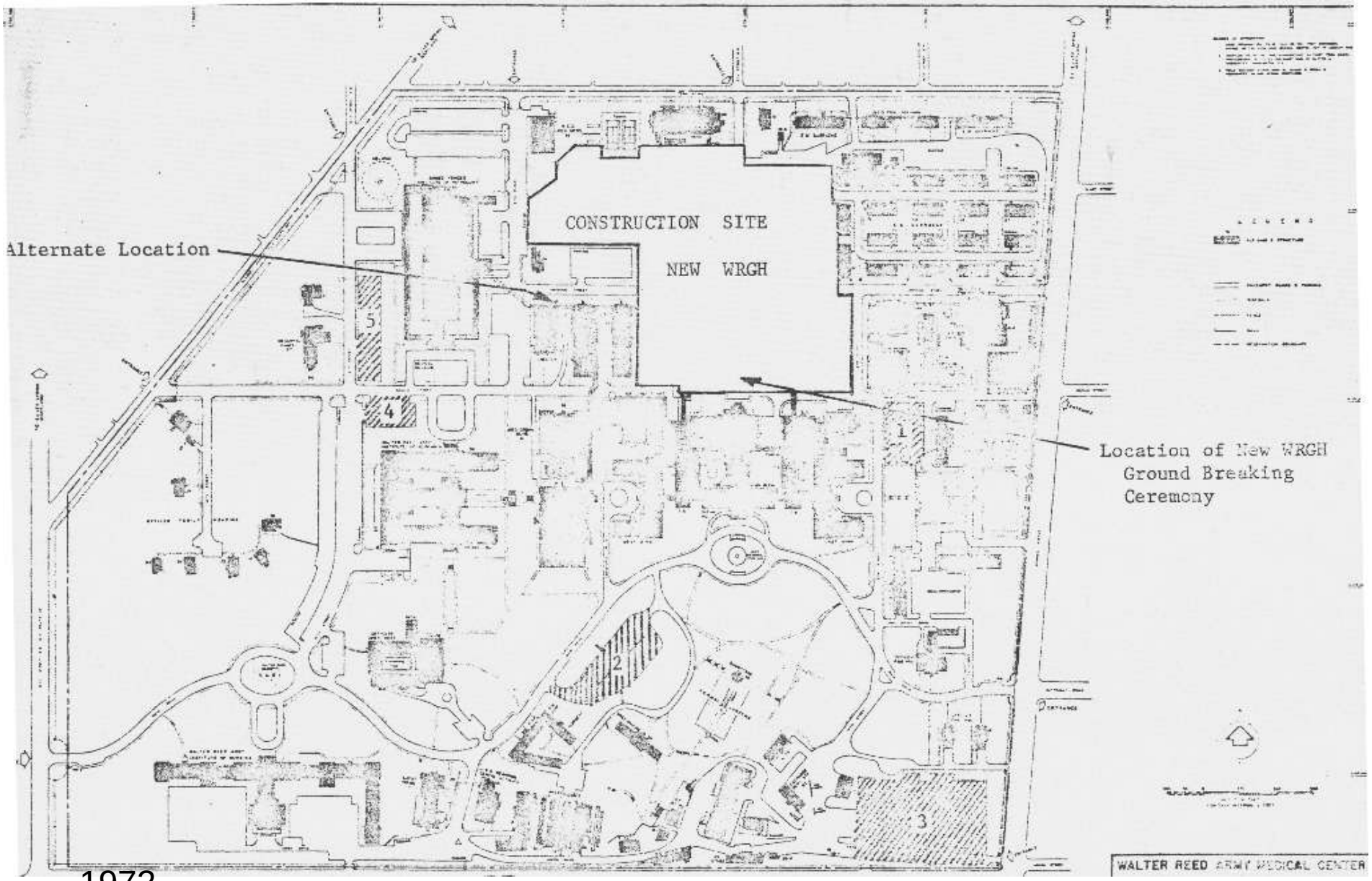
CONSTRUCTION SITE
NEW WRGH
Alternate Location
Location of New WRGH
Ground Breaking
Ceremony
1
2
3
4
5
WALTER REED ARMY MEDICAL CENTER

1972

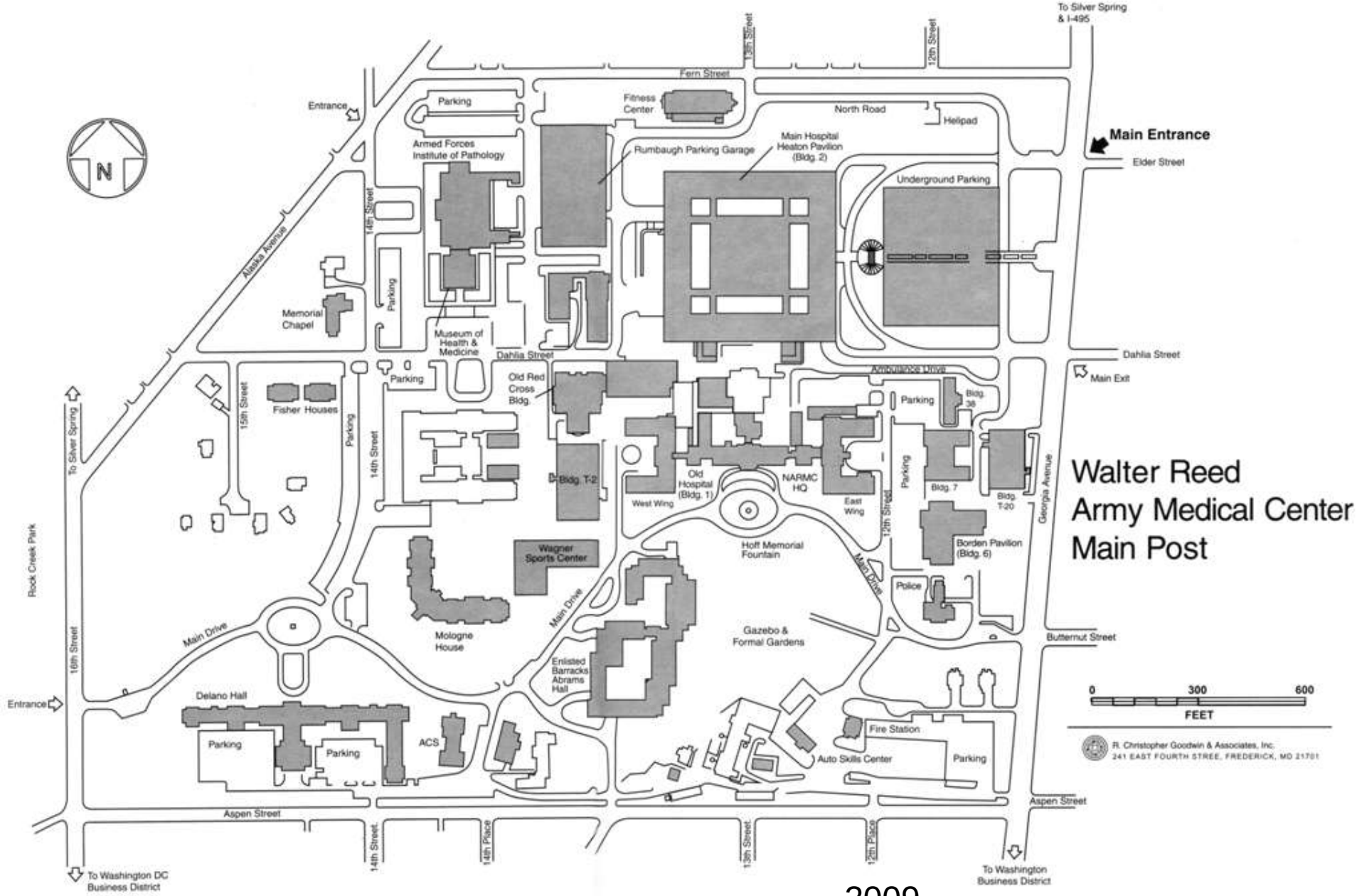
Walter Reed
Army Medical Center
Main Post
Main Entrance
Main Exit
Entrance
Entrance
To Silver Spring & I-495
To Silver Spring
To Washington DC Business District
To Washington Business District
Fern Street
North Road
Helipad
Elder Street
Dahlia Street
Dahlia Street
Aspen Street
Aspen Street
Butternut Street
Alaska Avenue
Rock Creek Park
Georgia Avenue
Main Drive
Main Drive
Main Drive
Ambulance Drive
13th Street
12th Street
14th Street
15th Street
16th Street
14th Place
13th Place
Parking
Fitness Center
Armed Forces Institute of Pathology
Rumbaugh Parking Garage
Main Hospital Healton Pavilion (Bldg. 2)
Underground Parking
Memorial Chapel
Museum of Health & Medicine
Old Red Cross Bldg.
Fisher Houses
Bldg. T-2
Old Hospital (Bldg. 1)
West Wing
NARMC HQ
East Wing
Bldg. 38
Bldg. 7
Bldg. T-20
Borden Pavilion (Bldg. 6)
Hoff Memorial Fountain
Wagner Sports Center
Mologne House
Gazebo & Formal Gardens
Enlisted Barracks Abrams Hall
Delano Hall
ACS
Police
Fire Station
Auto Skills Center
0 300 600
FEET
R. Christopher Goodwin & Associates, Inc.
241 EAST FOURTH STREE, FREDERICK, MD 21701

2009

Criterion B

Seven years of Walter Reed

Lyudmila Sukhanov, 26, has spent the past seven years at Walter Reed Army Medical Center as a patient. She has had 18 major surgeries and nearly died several times after a series of botched intestinal operations in her country. In early 2003, U.S military officials arranged for Sukhanov to be treated by doctors in Germany and then at Walter Reed. (Video by Mark Abramson/Photographs by Bill O'Leary and Mark Abramson/The Washington Post)

Larger Video
E-mail
Permalink
Embed link
Comments

Gene Thorp/the Washington Post

LYNCH
U.S.ARMY

23



Period of Significance

- Criterion A - 1909-195?
- Criterion C - Neo-Georgian Period of Architecture at WRAMC 1909-?

Building 2/4

Building 2/4

Building 2/4

Building 2/4

Building 2/4

- Where does this structure fit as a mid- 20th century Brutalist work under Criterion C?
  - Locally
  - Nationally
- Criterion Consideration G - Is it exceptional?
- GSA Modernist Building Assessment Tools

GSA Assessment Tools



Architecture of the Great Society

Assessing the GSA Portfolio of Buildings Constructed during the 1960s and 1970s

Summary of Comments and Issues
From a Forum Convened at Yale University's Center for British art
December 5, 2000

Sponsored by:
Office of the Chief Architect
Public Buildings Service
U.S. General Services Administration

In Partnership with:
Advisory Council on Historic Preservation
American Architectural Foundation
National Trust for Historic Preservation
Yale University School of Architecture

SPECIAL INSERT

GSA ELIGIBILITY ASSESSMENT TOOL

20

Purpose of this tool: This tool has been created to assist GSA regions in assessing the potential eligibility of GSA Modernist buildings for listing in the National Register of Historic Places (NR). The NR is the official Federal list of buildings, structures, districts, sites, and objects significant in American history, architecture, archaeology, engineering or culture. NR Criteria for Evaluation, developed by the National Park Service, are the standards by which properties are judged to be eligible for listing in the NR. Awareness of a property's potential eligibility for the NR helps GSA identify properties requiring special consideration when pursuing real estate actions, reinvestment, or design for building alterations. Federally initiated or assisted actions affecting buildings eligible for the NR must comply with the National Historic Preservation Act, which requires external review with public comment.

Who should use the tool: For accurate results, trained professionals having specialized knowledge in architectural history with an emphasis in Modernism should perform assessments using a copy of the two-sided form provided at right. Individuals using the assessment tool must have a working knowledge of NR eligibility criteria.

How to use the tool:

- Check all applicable boxes on both pages of the form.
- Attach an explanation, along with available documentation, to justify checks made in the shaded columns.
- Submit completed assessments to the Regional Historic Preservation Officer (RHPO) for verification and to determine if further action, such as a formal request for a determination of eligibility, is warranted.

Determining Eligibility

GSA's RHPOs and Federal Preservation Officer are authorized to make preliminary determinations of eligibility for the agency. Formal determinations require consultation with the State Historic Preservation Officer. This tool can assist GSA staff and project teams in determining if a property may be eligible for the NR now or in the future. Checks in shaded (left and middle) columns indicate likely eligibility now or in the future. Checks in the darkest shaded (middle) column indicate that the property may be eligible now. Checks in the unshaded (right) column, with no checks in shaded columns, indicate that the property does not appear to meet any NR criteria for current or future eligibility. The RHPO is responsible for maintaining records supporting either outcome. Forward all completed surveys and any supporting information, regardless of the results, to the RHPO.

This is an internal GSA document to guide GSA in making decisions concerning buildings under 50 years of age. It is not a Department of Interior publication or an official NR guidance document and does not provide a complete list of NR Criteria or factors that may contribute to a property's significance. This tool focuses on principal factors contributing to the significance of GSA buildings constructed between 1960 and 1976. Related guidance for evaluating buildings of this era is provided in the NR Bulletin *Guidelines for Evaluating and Nominating Properties that Have Achieved Significance Within the Past 50 Years*.

Building 54 Original and Addition

Building 54 Original and Addition

Building 54 Original and Addition

- Original Building 54 is individually eligible under Criterion A for association with the Cold War and its role in Military Medicine and its design and construction values under C (50s Brutalism).
- How does the Edward Durell Stone addition in the 70s affect its ability to convey significance under A and C?
- Where does addition fit within the body of work of Edward Durell Stone?
- Criterion Consideration G - Is it exceptional?

- GSA Modernist Building Assessment Tools

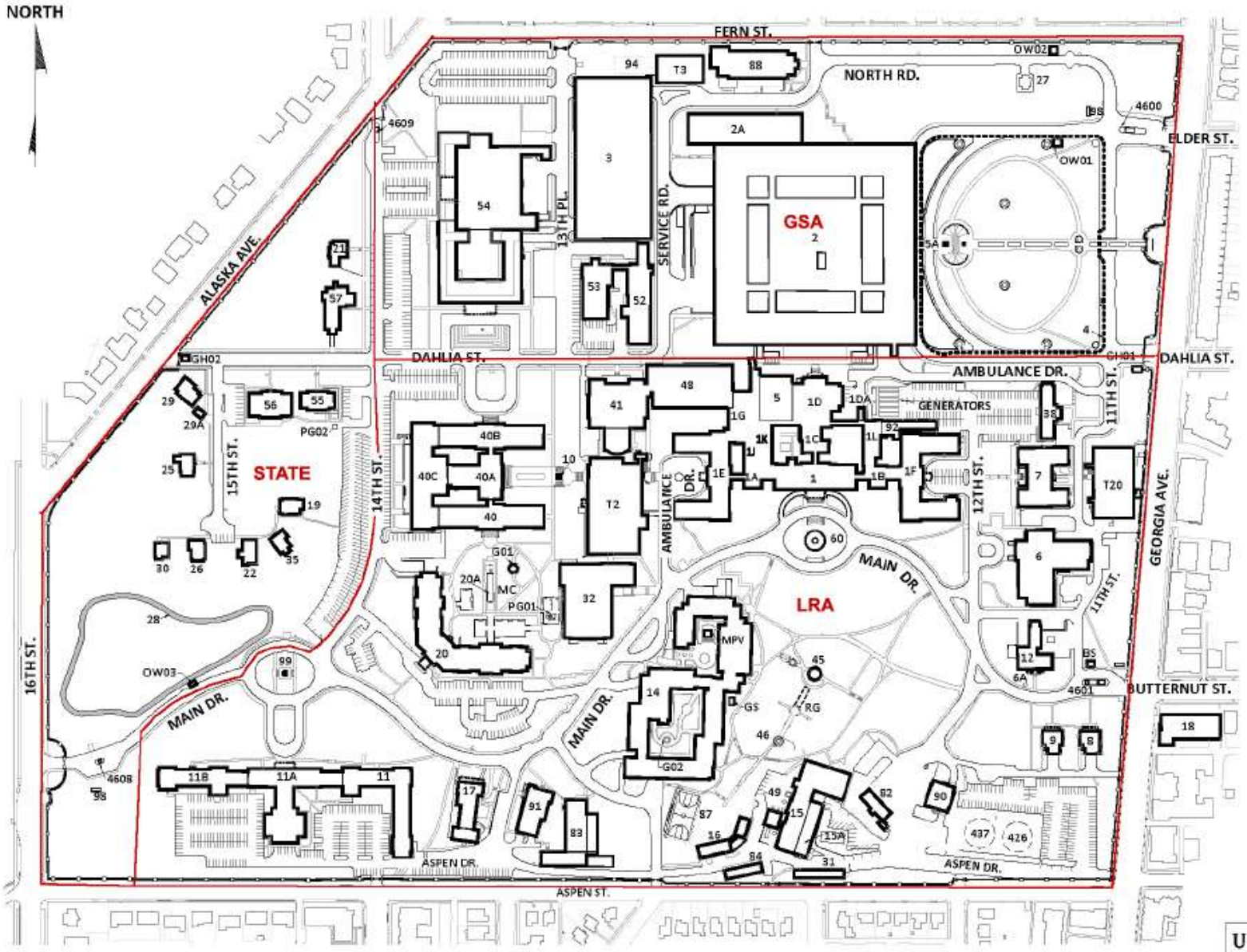

LEGEND

1	Old Hospital
1DA	Dumpster Shed
2	Heaton Pavilion
2A	Military Advanced Training Center
T2	Medical Center Brigade
3	Rumbaugh Garage
T3	Chiropractic Clinic
4	Patient Visitor Garage (Undgrnd)
5	M.R.U. Facility
10	Medical School Time Capsule
6	Borden Pavilion
6A	Civil War Memorial Tulip Tree
7	Medical Administration
8	General Officers Quarters
9	General Officers Quarters
5A	Flag Pole
11	Delano Hall
12	Provost Marshal/MP Station
14	Abrams Hall
15	Heat Plant
15A	Electric Switch Station
16	D.P.W. Grounds Facilities
17	Dose Memorial Hall
18	Walter Reed Inn
19	Family Housing
20	Mologne House
20A	Healing Fountain
T20	Administration Building
21	Family Housing
22	Family Housing
25	Family Housing
26	Family Housing
27	Helicopter Pad
28	Physical Fitness Track
29	Family Housing
29A	Family Housing Garage
30	Family Housing
31	Library Annex
32	Wagner Sport Center
35	Family Housing
38	Vaccaro Hall WTB HQ
40	Old W.R.A.I.R.
41	Old Red Cross Building
45	Bandstand
46	Rose Garden Fountain
48	Air Conditioning Plant
49	Air Conditioning Plant
52	Hospital Storehouse
53	A.F.I.P. Theater/Conf. Center
54	A.F.I.P. Labs and Museum
55	Fisher House 2
56	Fisher House 3
57	Memorial Chapel
60	Hoff Memorial Fountain
82	Auto Crafts Center
83	D.O.I.M.
84	D.P.W. Storage
87	Mult. Purpose Court
88	Fitness Center
90	Fire Station Co. 55
91	D.O.I.M. Administration
92	Photo Laboratory
94	Basketball Court
98	Installation Sign - Electronic
99	Walter Reed Memorial Bust
426	Underground Fuel Storage
437	Underground Fuel Storage
4600	Elder Street Gate House
4601	Butternut Guard House
4608	15th Street Gate House
4609	Alaska Ave. Guard House
BS	Bus Stop
GH01	Temp. Guard Booth Dahlia St.
GH02	Temp. Guard Booth Alaska Ave.
GS	Garden Shelter
G01	Gazebo (Mologne Courtyard)
G02	Gazebo (Building 14)
MC	Mologne Courtyard
MPV	Mall Pavilion
OW01	Overwatch Booth Elder St.
OW02	Overwatch Booth North Rd.
OW03	Overwatch Booth Main Dr.
PG01	Playground (Mologne Courtyard)
PG02	Playground (Fisher House)
PVB	Pop-Up Vehicle Barricade
RG	Rose Garden
	Open Gate
	Closed Gate

US ARMY GARRISON WALTER REED

12/1/2009

Cultural Landscape

- **Cultural landscape -** a geographic area (including both cultural and natural resources and the wildlife or domestic animals therein), associated with a historic event, activity, or person or exhibiting other cultural or aesthetic values. There are four general types of cultural landscapes, not mutually exclusive: historic sites, historic designed landscapes, historic vernacular landscapes, and ethnographic landscapes.

Cultural Landscape

- **Historic site -** a landscape significant for its association with a historic event, activity or person. Examples include battlefields and presidential homes and properties.

Cultural Landscape

- **Component landscape -** A discrete portion of the landscape which can be further subdivided into individual features. The landscape unit may contribute to the significance of a National Register property, such as a farmstead in a rural historic district. In some cases, the landscape unit may be individually eligible for the National Register of Historic Places, such as a rose garden in a large urban park.

Cultural Landscape

Cultural Landscape

Cultural Landscape

Consulting Party Identified Data Gaps

- Open Discussion
  - Archeology?
  - Period of Significance?
  - Areas of Significance?

Way Forward

Next Meeting(s):

- Address data gaps in Army identification efforts with consulting parties
  - Public Meeting when data gaps have been filled
- Move forward with developing a framework for a Programmatic Agreement that stipulates the treatment of historic properties upon transfer from federal control - proactive