Appendix A
Figures

FIGURES

Figure 1	General Site Location Map
Figure 2	Site Layout Plan
Figure 3	1935 Aerial Photograph
Figure 4	1949 Aerial Photograph
Figure 5	1954 Aerial Photograph
Figure 6	1961 Aerial Photograph
Figure 7	1970 Aerial Photograph
Figure 8	1975 Aerial Photograph
Figure 9	1988 Aerial Photograph
Figure 10	1995 Aerial Photograph
Figure 11	1995 Aerial Photograph
Figure 12	2004 Aerial Photograph
Figure 13	1909 Topographic Map
Figure 14	1954 Topographic Map
Figure 15	1954 Topographic Map
Figure 16	1970 Topographic Map
Figure 17	1975 Topographic Map
Figure 18	1985 Topographic Map
Figure 19	2001 Topographic Map
Figure 20	FEMA Flood Plain Map

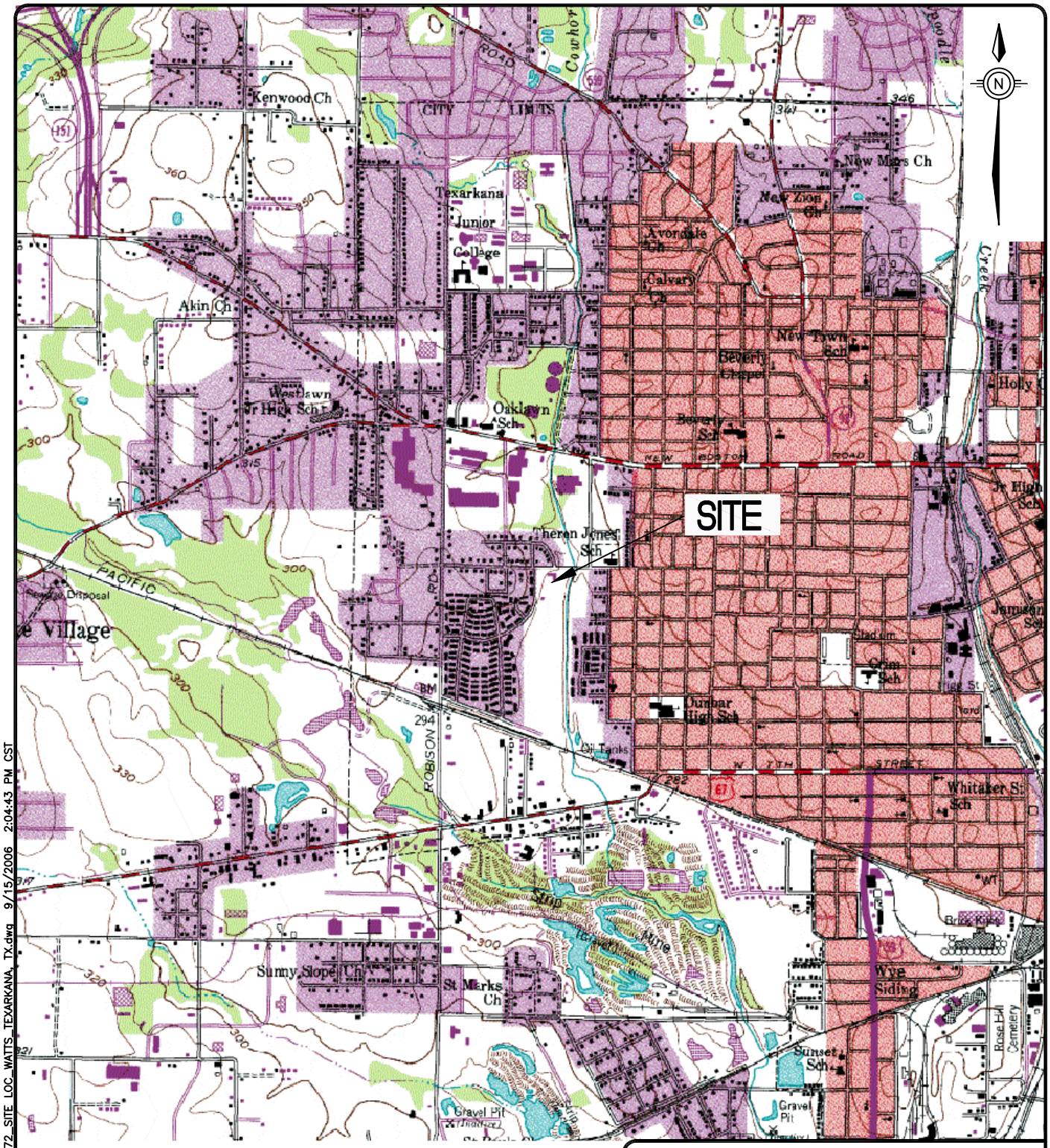

0 2000 4000

SCALE IN FEET

MAP SOURCE:
U.S.G.S. 7.5 MINUTE QUADRANGLE
TEXARKANA, TEXAS/ARKANSAS 1975

FIGURE 1
GENERAL SITE LOCATION MAP
ENVIRONMENTAL CONDITION OF PROPERTY
WATTS–GUILLOT USARC
TEXARKANA, TEXAS

REQUESTED BY:	GIESSINGER
DRAWN BY:	BRONSON
DWG DATE:	08/15/06
DWG NO:	802978B007

TERRAINE
ENSAFE
8(a) joint venture

c:\draw\802978B007_TX072_SITE LOC_WATTS_TEXARKANA, TX.dwg 9/15/2006 2:04:43 PM CST

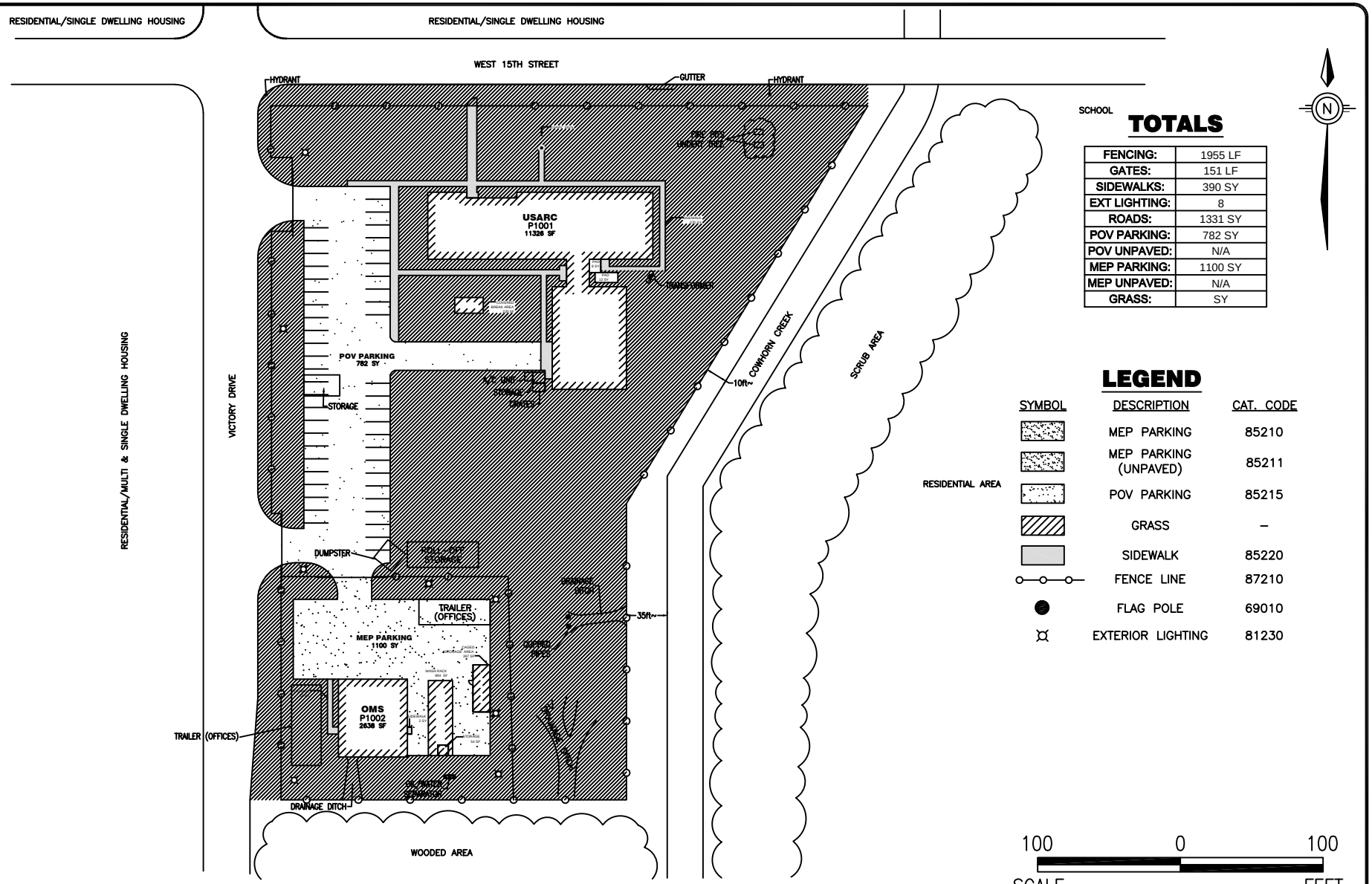

TOTALS

FENCING:	1955 LF
GATES:	151 LF
SIDEWALKS:	390 SY
EXT LIGHTING:	8
ROADS:	1331 SY
POV PARKING:	782 SY
POV UNPAVED:	N/A
MEP PARKING:	1100 SY
MEP UNPAVED:	N/A
GRASS:	SY

LEGEND

SYMBOL	DESCRIPTION	CAT. CODE
	MEP PARKING	85210
	MEP PARKING (UNPAVED)	85211
	POV PARKING	85215
	GRASS	–
	SIDEWALK	85220
	FENCE LINE	87210
	FLAG POLE	69010
	EXTERIOR LIGHTING	81230

SOURCE:
MORSE CADD & SERVICES
(OCTOBER 31, 2001)

FIGURE 2
SITE LAYOUT PLAN
ENVIRONMENTAL CONDITION OF PROPERTY
WATTS–GUILLOT USARC
TEXARKANA, TEXAS

REQUESTED BY:	GIESSINGER
DRAWN BY:	BRONSON
DWG DATE:	08/29/06
DWG NO:	802978B008

TERRAINE
ENSAFE
8(a) joint venture

C:\draw\802978B008_TX072_SITE LAYOUT_WATTS_TEXARKANA, TX.dwg 9/15/2006 2:05:31 PM CST

NOT TO SCALE

SOURCE:
90TH REGIONAL READINESS COMMAND

FIGURE 3
1935 AERIAL PHOTOGRAPH
ENVIRONMENTAL CONDITION OF PROPERTY
WATTS–GUILLOT USARC
TEXARKANA, TEXAS

REQUESTED BY:	KIRK G.
DRAWN BY:	BRONSON
DWG DATE:	09/15/06
DWG NO:	802978B251

TERRAINE
ENSAFE
8(a) joint venture

C:\draw\802978B251_TX072_1935 AERIAL_TEXARKANA.dwg 9/15/2006 2:34:59 PM CST



1500 0 1500
SCALE FEET

SOURCE:
ENVIRONMENTAL DATA RESOURCES, INC.

FIGURE 4
1949 AERIAL PHOTOGRAPH
ENVIRONMENTAL CONDITION OF PROPERTY
WATTS–GUILLOT USARC
TEXARKANA, TEXAS

REQUESTED BY:	KIRK G.
DRAWN BY:	BRONSON
DWG DATE:	09/15/06
DWG NO:	802978B252

TERRAINE
ENSAFE
8(a) joint venture

c:\draw\802978B252_TX072_1949 AERIAL_TEXARKANA.dwg 9/15/2006 2:41:47 PM CST

500 0 500
SCALE FEET

SOURCE:
ENVIRONMENTAL DATA RESOURCES, INC.

FIGURE 5
1954 AERIAL PHOTOGRAPH
ENVIRONMENTAL CONDITION OF PROPERTY
WATTS–GUILLOT USARC
TEXARKANA, TEXAS

REQUESTED BY:	KIRK G.
DRAWN BY:	BRONSON
DWG DATE:	09/15/06
DWG NO:	802978B253

TERRAINE
ENSAFE
8(a) joint venture

c:\draw\802978B253_TX072_1954 AERIAL_TEXARKANA.dwg 9/15/2006 2:43:57 PM CST

500 0 500
SCALE FEET

SOURCE:
ENVIRONMENTAL DATA RESOURCES, INC.

FIGURE 6
1961 AERIAL PHOTOGRAPH
ENVIRONMENTAL CONDITION OF PROPERTY
WATTS–GUILLOT USARC
TEXARKANA, TEXAS

REQUESTED BY:	KIRK G.
DRAWN BY:	BRONSON
DWG DATE:	09/15/06
DWG NO:	802978B254

TERRAINE
ENSAFE
8(a) joint venture

c:\draw\802978B254_TX072_1961 AERIAL_TEXARKANA.dwg 9/15/2006 2:45:38 PM CST

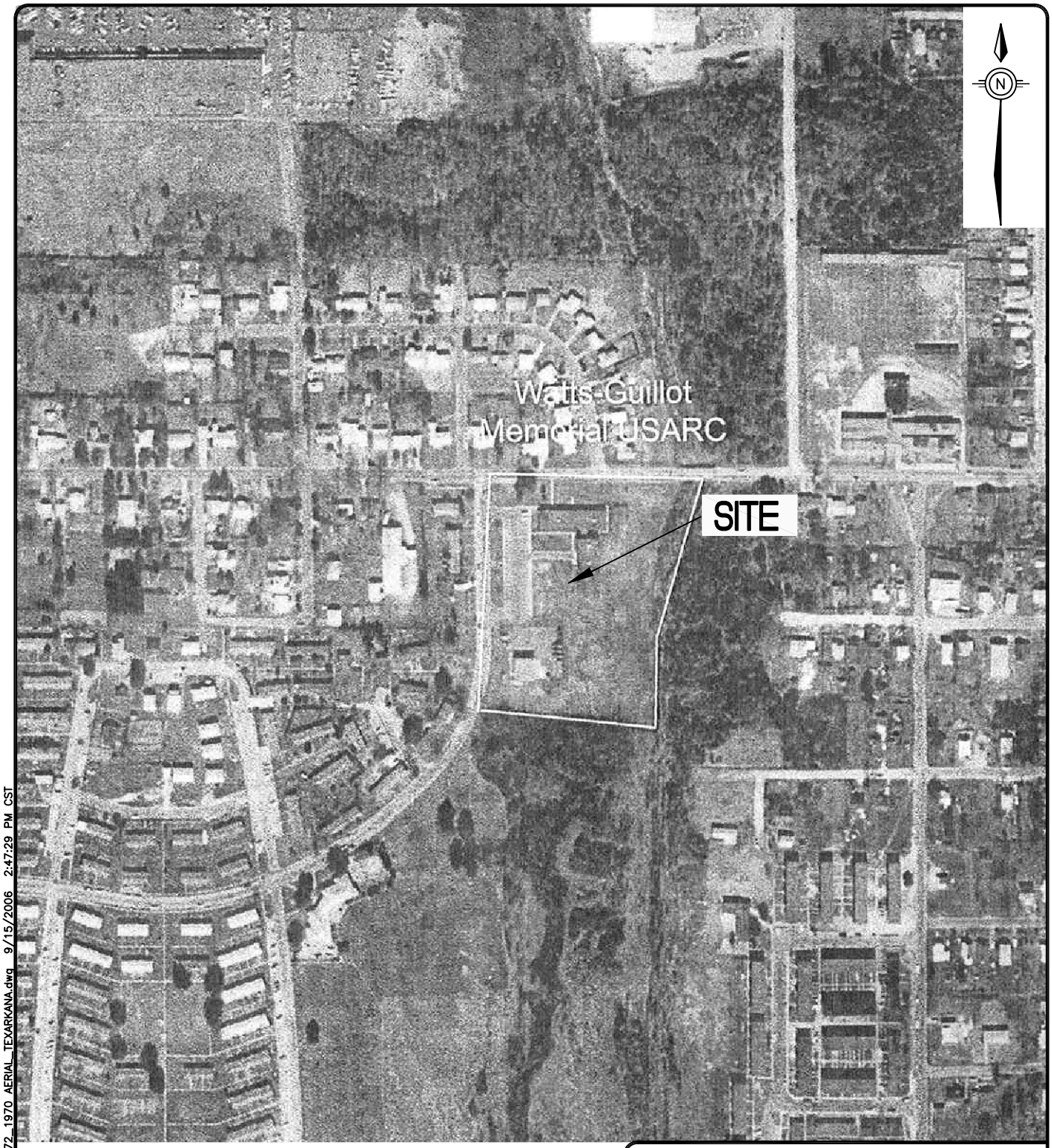

NOT TO SCALE

SOURCE:
90TH REGIONAL READINESS COMMAND

FIGURE 7
1970 AERIAL PHOTOGRAPH
ENVIRONMENTAL CONDITION OF PROPERTY
WATTS–GUILLOT USARC
TEXARKANA, TEXAS

REQUESTED BY:	KIRK G.
DRAWN BY:	BRONSON
DWG DATE:	09/15/06
DWG NO:	802978B255

TERRAINE
ENSAFE
8(a) joint venture

c:\draw\802978B255_TX072_1970 AERIAL_TEXARKANA.dwg 9/15/2006 2:47:29 PM CST

500 0 500

SCALE FEET

SOURCE:
ENVIRONMENTAL DATA RESOURCES, INC.

FIGURE 8
1975 AERIAL PHOTOGRAPH
ENVIRONMENTAL CONDITION OF PROPERTY
WATTS–GUILLOT USARC
TEXARKANA, TEXAS

REQUESTED BY:	KIRK G.
DRAWN BY:	BRONSON
DWG DATE:	09/15/06
DWG NO:	802978B256

TERRAINE
ENSAFE
8(a) joint venture

c:\draw\802978B256_TX072_1975 AERIAL_TEXARKANA.dwg 9/15/2006 2:53:58 PM CST

500 0 500
SCALE FEET

SOURCE:
ENVIRONMENTAL DATA RESOURCES, INC.

FIGURE 9
1988 AERIAL PHOTOGRAPH
ENVIRONMENTAL CONDITION OF PROPERTY
WATTS–GUILLOT USARC
TEXARKANA, TEXAS

REQUESTED BY:	KIRK G.
DRAWN BY:	BRONSON
DWG DATE:	09/15/06
DWG NO:	802978B257

TERRAINE
ENSAFE
8(a) joint venture

c:\draw\802978B257_TX072_1988 AERIAL_TEXARKANA.dwg 9/15/2006 2:55:05 PM CST

500 0 500
SCALE FEET

SOURCE:
ENVIRONMENTAL DATA RESOURCES, INC.

FIGURE 10
1995 AERIAL PHOTOGRAPH
ENVIRONMENTAL CONDITION OF PROPERTY
WATTS–GUILLOT USARC
TEXARKANA, TEXAS

REQUESTED BY:	KIRK G.
DRAWN BY:	BRONSON
DWG DATE:	09/15/06
DWG NO:	802978B258

TERRAINE
ENSAFE
8(a) joint venture

c:\draw\802978B258_TX072_1995 AERIAL_TEXARKANA.dwg 9/15/2006 3:00:43 PM CST



NOT TO SCALE

SOURCE:
90TH REGIONAL READINESS COMMAND

FIGURE 11
1995 AERIAL PHOTOGRAPH
ENVIRONMENTAL CONDITION OF PROPERTY
WATTS–GUILLOT USARC
TEXARKANA, TEXAS

REQUESTED BY:	KIRK G.
DRAWN BY:	BRONSON
DWG DATE:	09/15/06
DWG NO:	802978B259

TERRAINE
ENSAFE
8(a) joint venture

c:\draw\802978B259_TX072_1995 RRC AERIAL_TEXARKANA.dwg 9/15/2006 3:02:55 PM CST

500 0 500

SCALE FEET

SOURCE:
ENVIRONMENTAL DATA RESOURCES, INC.

FIGURE 12
2004 AERIAL PHOTOGRAPH
ENVIRONMENTAL CONDITION OF PROPERTY
WATTS–GUILLOT USARC
TEXARKANA, TEXAS

REQUESTED BY:	KIRK G.
DRAWN BY:	BRONSON
DWG DATE:	09/15/06
DWG NO:	802978B260

TERRAINE
ENSAFE
8(a) joint venture

c:\draw\802978B260_TX072_2004 AERIAL_TEXARKANA.dwg 9/15/2006 3:13:57 PM CST

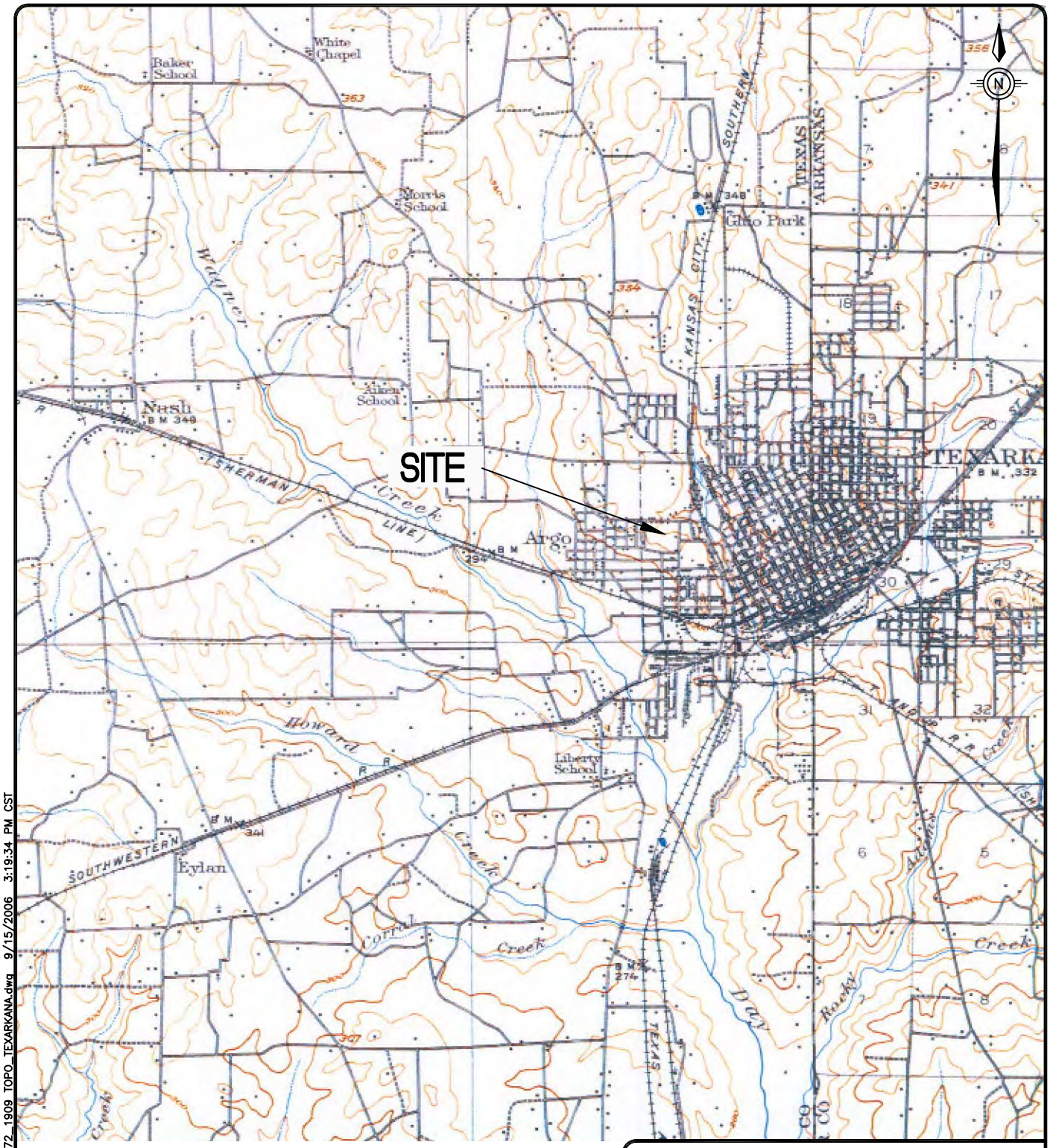

SCALE: 1:62,500

MAP SOURCE:
U.S.G.S. 7.5 MINUTE QUADRANGLE
ENVIRONMENTAL DATA RESOURCES, INC.
TEXARKANA, TEXAS

FIGURE 13
1909 TOPOGRAPHIC MAP
ENVIRONMENTAL CONDITION OF PROPERTY
WATTS-GUILLOT USARC
TEXARKANA, TEXAS

REQUESTED BY:	KIRK G.
DRAWN BY:	BRONSON
DWG DATE:	09/15/06
DWG NO:	802978B261

TERRAINE
ENSAFE
8(a) joint venture

c:\draw\802978B261_TX072_1909 TOPO_TEXARKANA.dwg 9/15/2006 3:19:34 PM CST

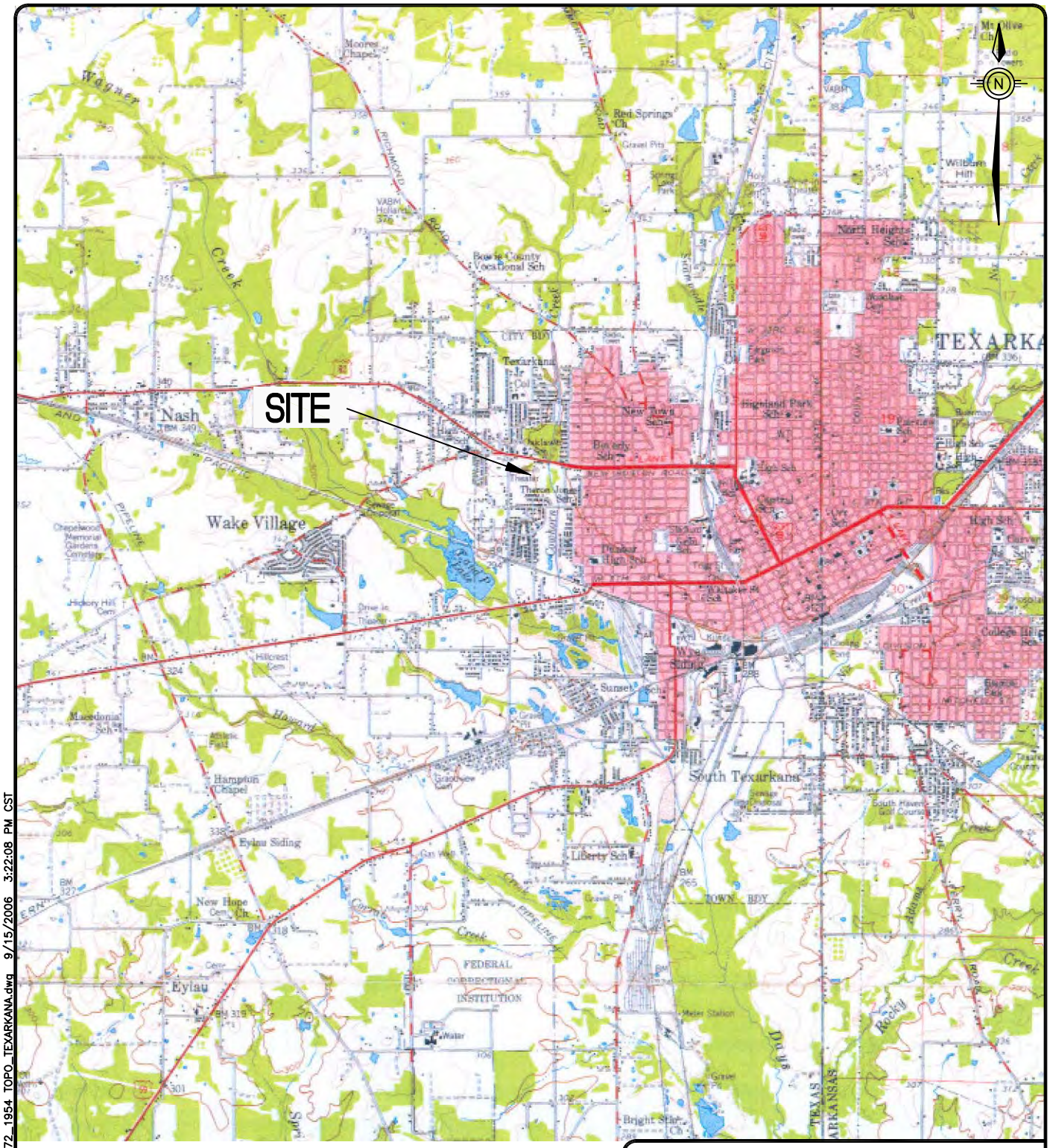

SCALE: 1:62,500

MAP SOURCE:
U.S.G.S. 15 MINUTE QUADRANGLE
ENVIRONMENTAL DATA RESOURCES, INC.
TEXARKANA, TEXAS

FIGURE 14
1954 TOPOGRAPHIC MAP
ENVIRONMENTAL CONDITION OF PROPERTY
WATTS-GUILLOT USARC
TEXARKANA, TEXAS

REQUESTED BY:	KIRK G.
DRAWN BY:	BRONSON
DWG DATE:	09/15/06
DWG NO:	802978B262

TERRAINE
ENSAFE
8(a) joint venture

c:\draw\802978B262_TX072_1954 TOPO_TEXARKANA.dwg 9/15/2006 3:22:08 PM CST

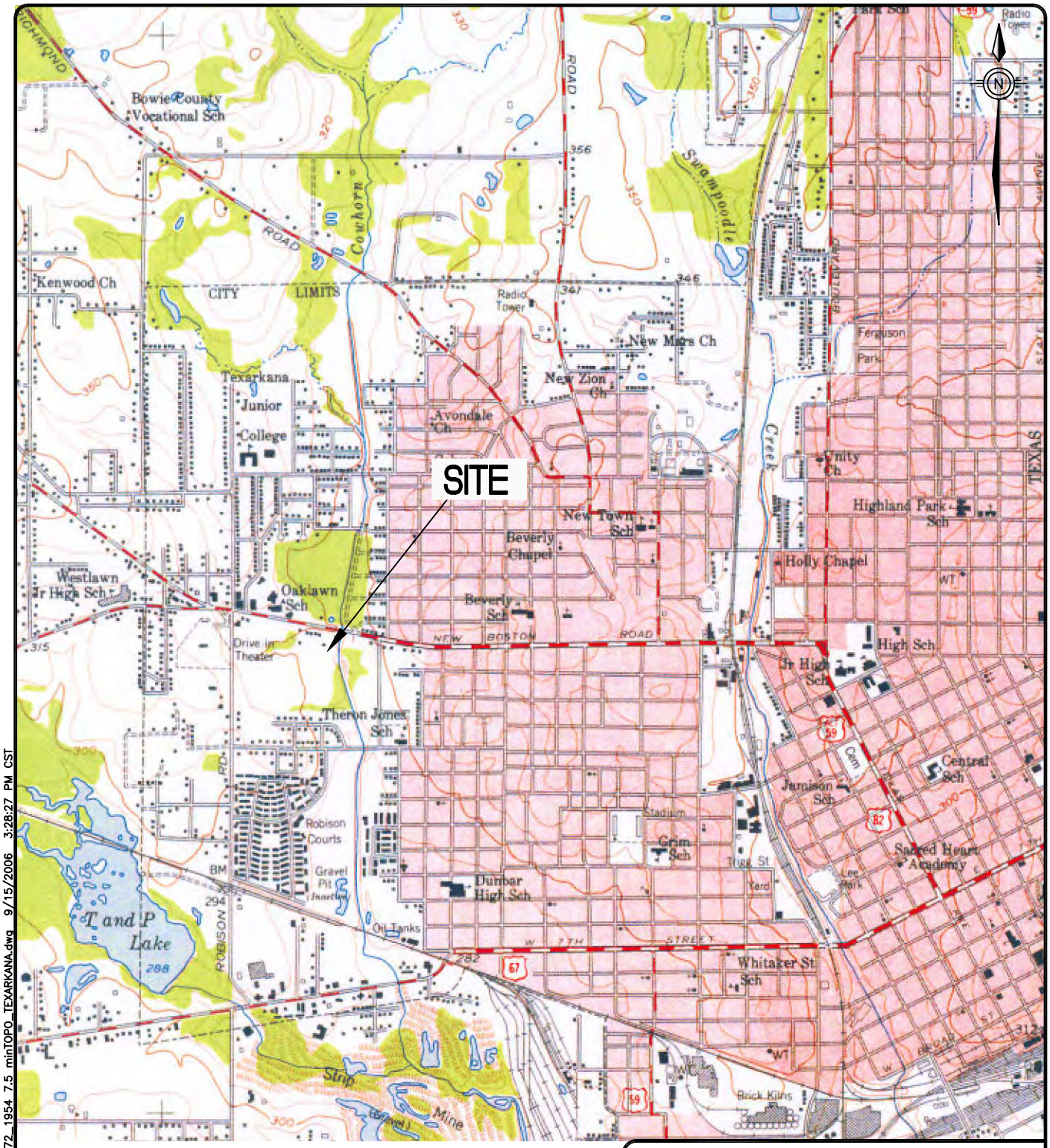

0 2000 4000

SCALE IN FEET

MAP SOURCE:
U.S.G.S. 7.5 MINUTE QUADRANGLE
ENVIRONMENTAL DATA RESOURCES, INC.
TEXARKANA, TEXAS

FIGURE 15
1954 TOPOGRAPHIC MAP
ENVIRONMENTAL CONDITION OF PROPERTY
WATTS–GUILLOT USARC
TEXARKANA, TEXAS

REQUESTED BY: KIRK G.	
DRAWN BY: BRONSON	
DWG DATE: 09/15/06	
DWG NO: 802978B263	

TERRAINE ENSAFE 8(a) joint venture

c:\draw\802978B263_TX072_1954 7.5 minTOPO_TEXARKANA.dwg 9/15/2006 3:28:27 PM CST

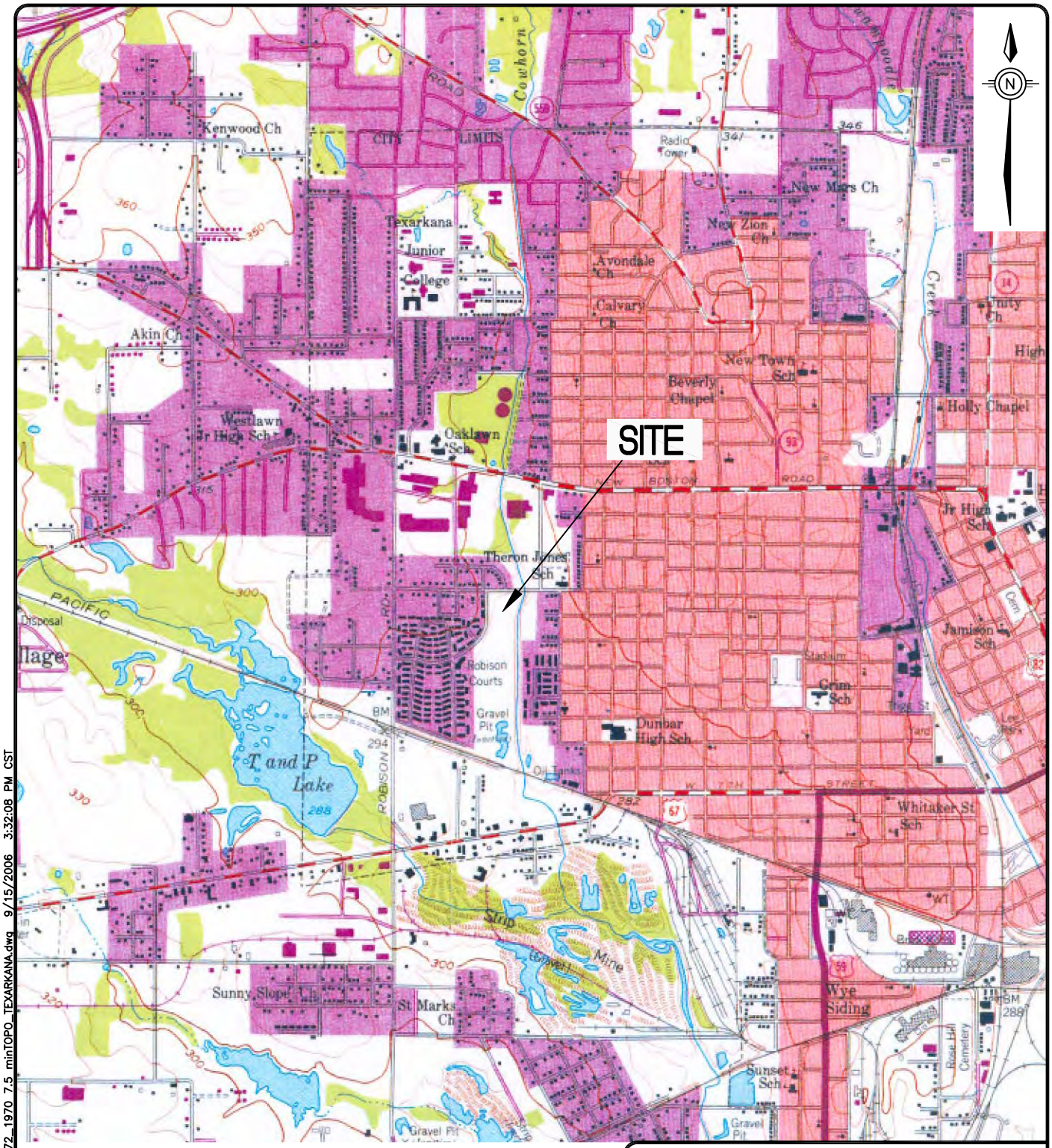

0 2000 4000

SCALE IN FEET

MAP SOURCE:
U.S.G.S. 7.5 MINUTE QUADRANGLE
ENVIRONMENTAL DATA RESOURCES, INC.
TEXARKANA, TEXAS

FIGURE 16
1970 TOPOGRAPHIC MAP
ENVIRONMENTAL CONDITION OF PROPERTY
WATTS–GUILLOT USARC
TEXARKANA, TEXAS

REQUESTED BY:	KIRK G.
DRAWN BY:	BRONSON
DWG DATE:	09/15/06
DWG NO:	802978B264

TERRAINE
ENSAFE
8(a) joint venture

c:\draw\802978B264_TX072_1970 7.5 minTOPO_TEXARKANA.dwg 9/15/2006 3:32:08 PM CST

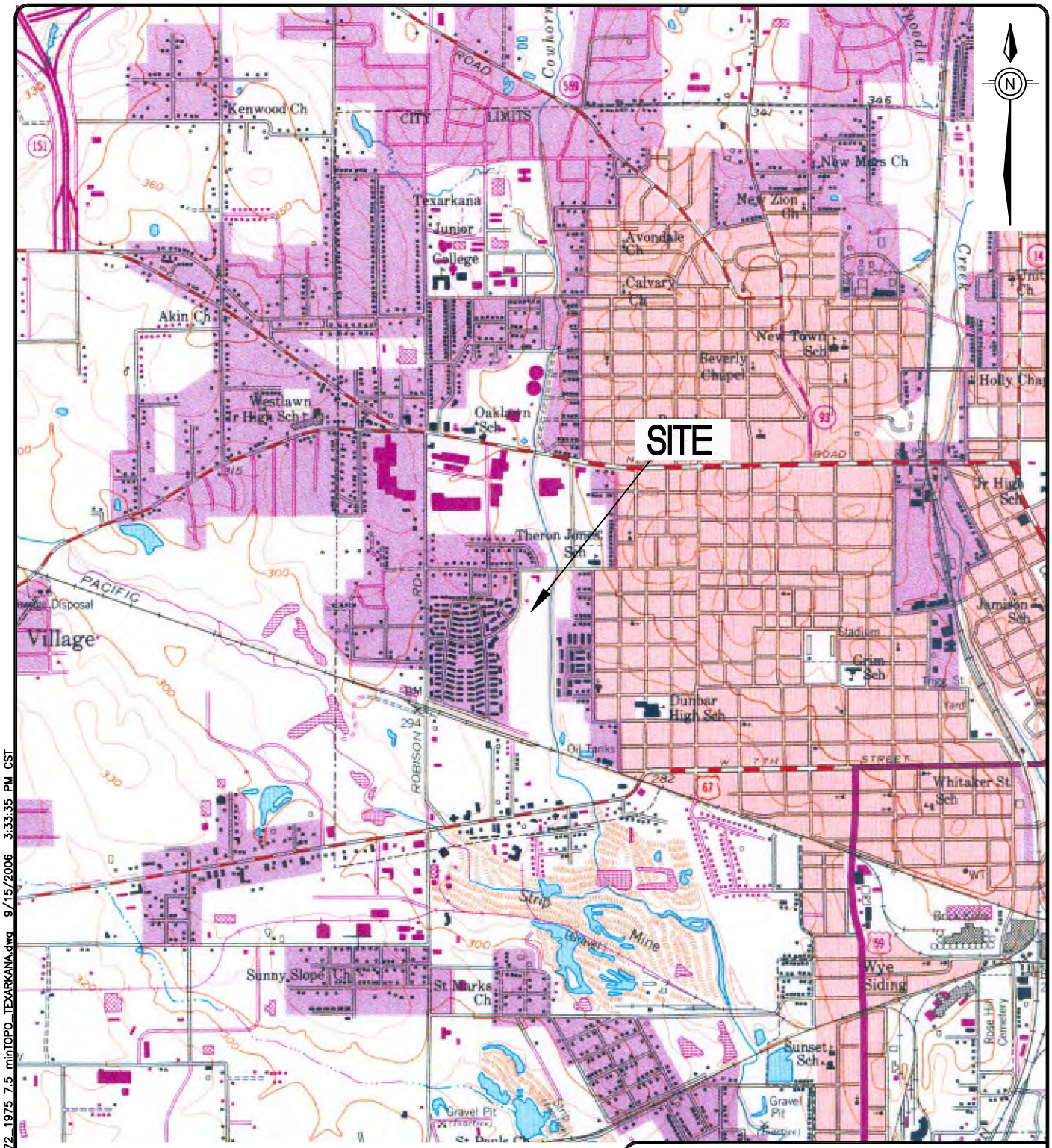

0 2000 4000

SCALE IN FEET

MAP SOURCE:
U.S.G.S. 7.5 MINUTE QUADRANGLE
ENVIRONMENTAL DATA RESOURCES, INC.
TEXARKANA, TEXAS

FIGURE 17
1975 TOPOGRAPHIC MAP
ENVIRONMENTAL CONDITION OF PROPERTY
WATTS–GUILLOT USARC
TEXARKANA, TEXAS

REQUESTED BY:	KIRK G.
DRAWN BY:	BRONSON
DWG DATE:	09/15/06
DWG NO:	802978B265

TERRAINE ENSAFE 8(a) joint venture

c:\draw\802978B265_TX072_1975 7.5 minTOPO_TEXARKANA.dwg 9/15/2006 3:33:35 PM CST

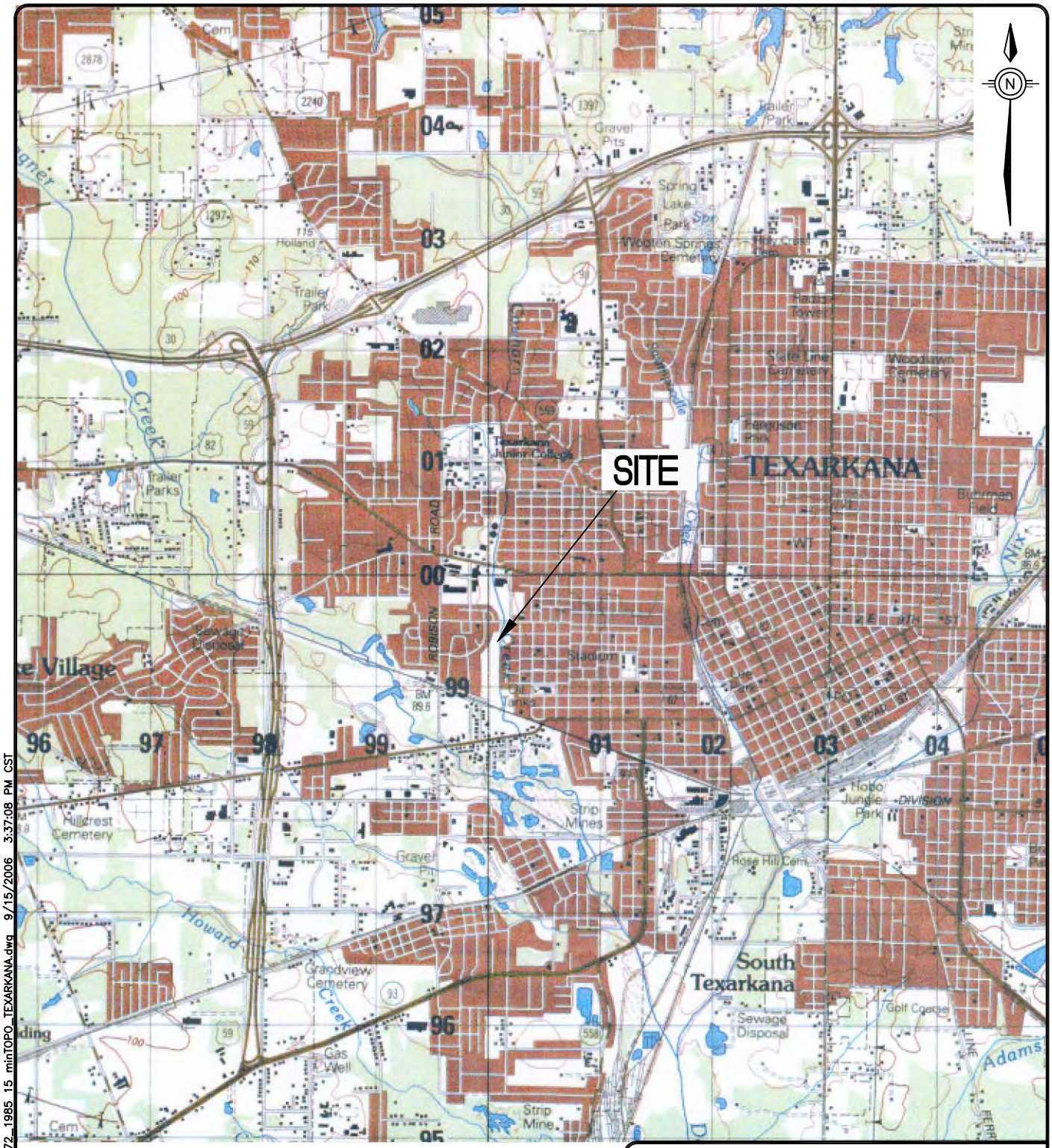

SCALE: 1:50,000

MAP SOURCE:
U.S.G.S. 15 MINUTE QUADRANGLE
ENVIRONMENTAL DATA RESOURCES, INC.
TEXARKANA, TEXAS

FIGURE 18
1985 TOPOGRAPHIC MAP
ENVIRONMENTAL CONDITION OF PROPERTY
WATTS-GUILLOT USARC
TEXARKANA, TEXAS

REQUESTED BY:	KIRK G.
DRAWN BY:	BRONSON
DWG DATE:	09/15/06
DWG NO:	802978B266

TERRAINE
ENSAFE
8(a) joint venture

c:\draw\802978B266_TX072_1985 15 minTOPO_TEXARKANA.dwg 9/15/2006 3:37:08 PM CST

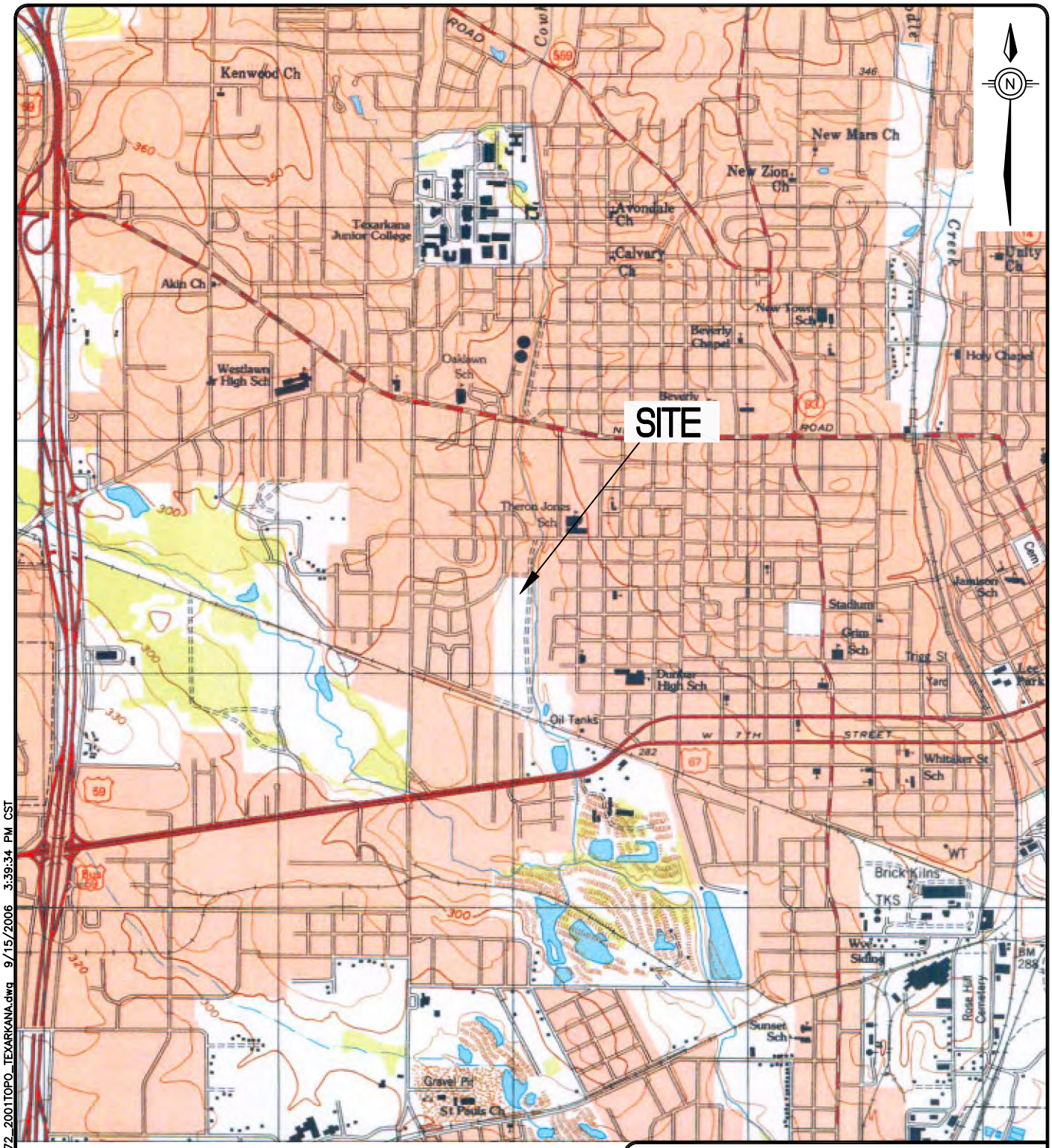

0 2000 4000

SCALE IN FEET

FIGURE 19
2001 TOPOGRAPHIC MAP
ENVIRONMENTAL CONDITION OF PROPERTY
WATTS–GUILLOT USARC
TEXARKANA, TEXAS

REQUESTED BY: KIRK G.	
DRAWN BY: BRONSON	
DWG DATE: 09/15/06	
DWG NO: 802978B267	

TERRAINE
ENSAFE
8(a) joint venture

MAP SOURCE:
U.S.G.S. 7.5 MINUTE QUADRANGLE
ENVIRONMENTAL DATA RESOURCES, INC.
TEXARKANA, TEXAS

c:\draw\802978B267_TX072_2001TOPO_TEXARKANA.dwg 9/15/2006 3:39:34 PM CST

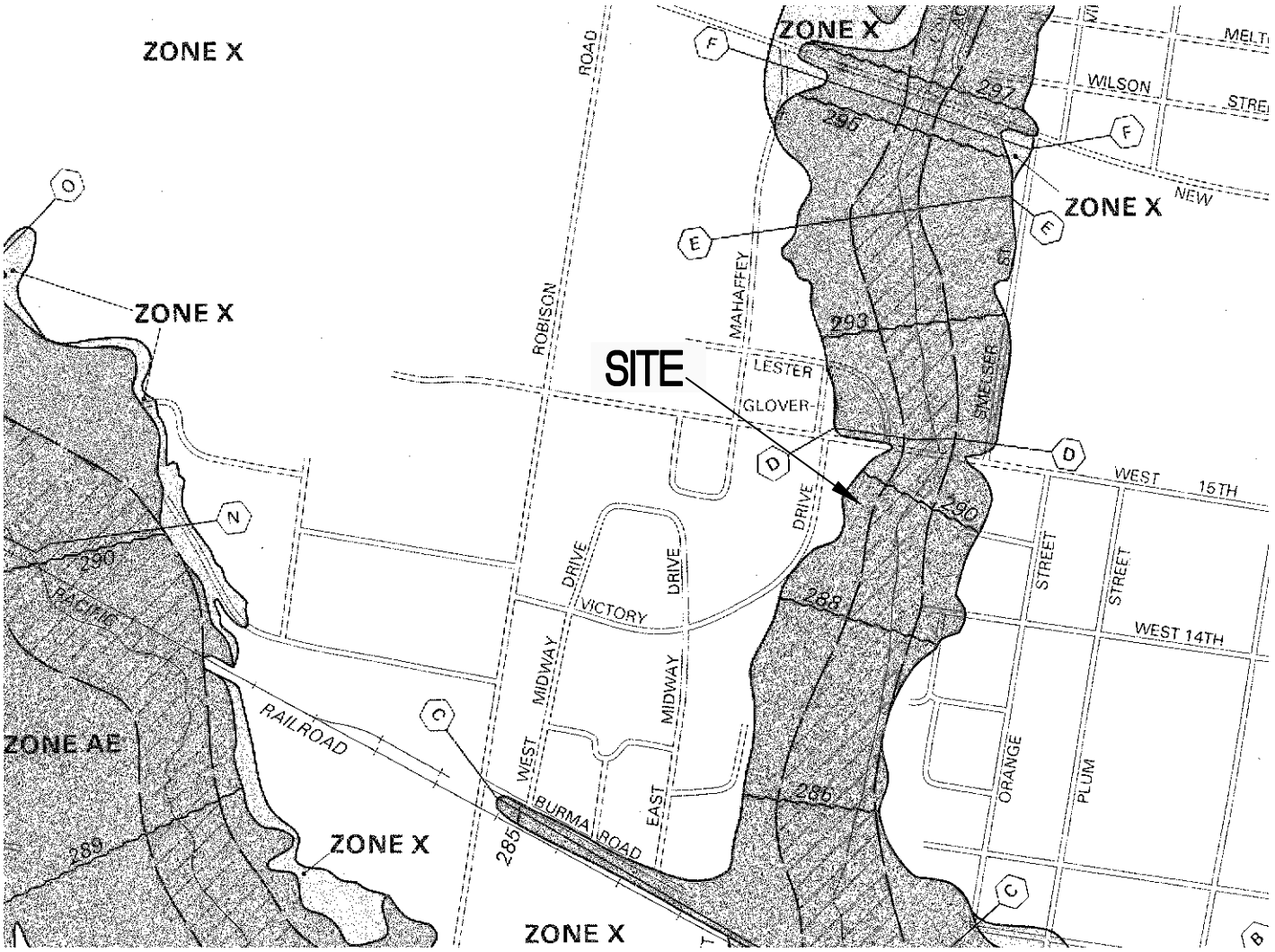

800 0 800

APPROXIMATE SCALE FEET

SOURCE:
FEDERAL EMERGENCY MANAGEMENT AGENCY
(MAY 17, 1993)

FIGURE 20
FEMA FLOOD PLAIN MAP
ENVIRONMENTAL CONDITION OF PROPERTY
WATTS-GUILLOT USARC
TEXARKANA, TEXAS

REQUESTED BY:	KIRK G.
DRAWN BY:	BRONSON
DWG DATE:	09/15/06
DWG NO:	802978B268

TERRAINE
ENSAFE
8(a) joint venture

C:\draw\802978B268_TX072_FEMA_TEXARKANA.dwg 9/15/2006 3:46:32 PM CST