Appendix A
Figures

List of Figures

Figure 1	General Site Location Map
Figure 2	Site Layout Plan
Figure 3	Facility Building First Floor Plan
Figure 4	Facility Building Second Floor Plan
Figure 5	1918 Hillendahl Topographic Map
Figure 6	1919 Addicks Topographic Map
Figure 7	1955 Addicks Topographic Map
Figure 8	1970 Hedwig Village Topographic Map
Figure 9	1982 Hedwig Village Topographic Map
Figure 10	1995 Hedwig Village Topographic Map
Figure 11	1944 Aerial Photograph
Figure 12	1953 Aerial Photograph
Figure 13	1969 Aerial Photograph
Figure 14	1979 Aerial Photograph
Figure 15	1986 Aerial Photograph
Figure 16	1996 Aerial Photograph
Figure 17	2002 Aerial Photograph
Figure 18	Coastal Zone Map Houston-Galveston Area
Figure 19	National Wetlands Inventory
Figure 20	FEMA Flood Plain Map

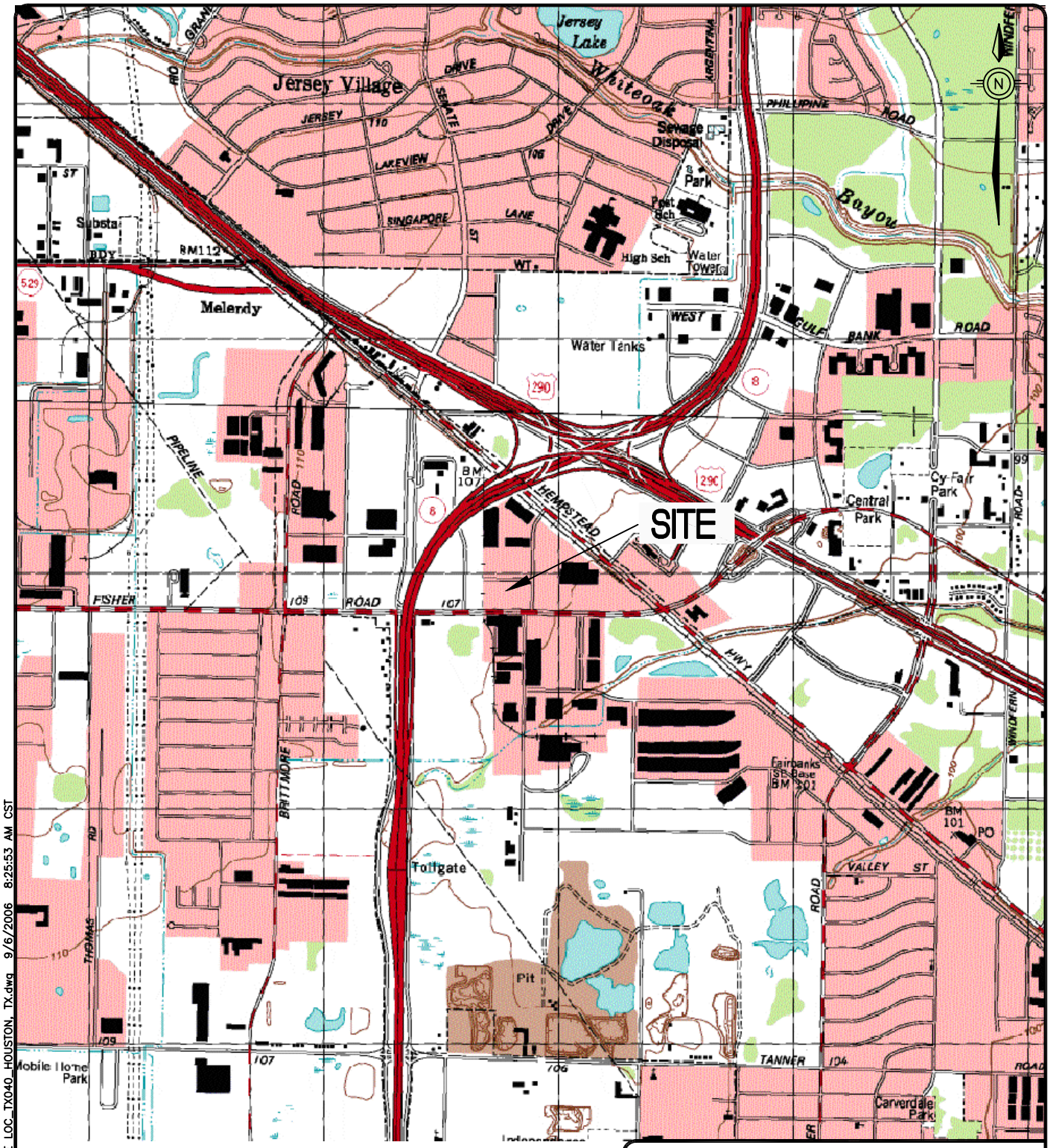

0 2000 4000

SCALE IN FEET

MAP SOURCE:
U.S.G.S. 7.5 MINUTE QUADRANGLE
HEDWIG VILLAGE, TEXAS 1999

FIGURE 1
GENERAL SITE LOCATION MAP
ENVIRONMENTAL CONDITION OF PROPERTY
HOUSTON #3 USARC
HOUSTON, TEXAS

REQUESTED BY:	J. SHAFFER
DRAWN BY:	BRONSON
DWG DATE:	09/19/06
DWG NO:	802978B173

TERRAINE ENSAFE
8(a) joint venture

c:\draw\802978B091_SITE_LOC_TX040_HOUSTON, TX.dwg 9/6/2006 8:25:53 AM CST

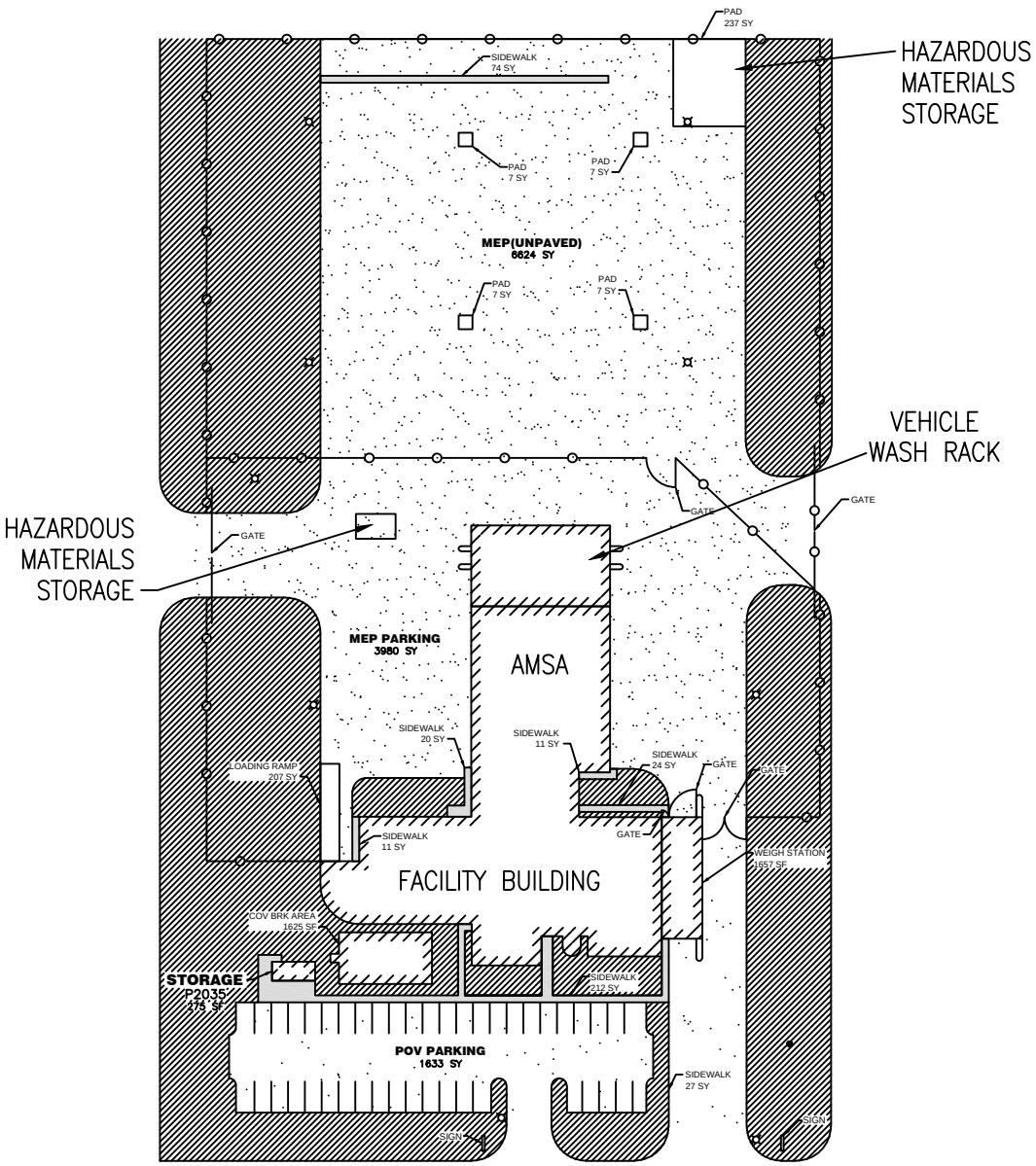

TOTALS

FENCING:	1635 LF
GATES:	239 LF
SIDEWALKS:	352 SY
EXT LIGHTING:	9
ROADS:	1105 SY
POV PARKING:	1633 SY
POV UNPAVED:	N/A
MEP PARKING:	3980 SY
MEP UNPAVED:	6624 SY
GRASS:	10454 SY

LEGEND

SYMBOL	DESCRIPTION	CAT. CODE
	MEP PARKING	85210
	MEP PARKING (UNPAVED)	85211
	POV PARKING	85215
	GRASS	–
	SIDEWALK	85220
	FENCELINE	87210
	FLAG POLE	69010
	EXTERIOR LIGHTING	81230

100 0 100

SCALE FEET

SOURCE:
MORSE CADD & SERVICES
(MARCH 4, 1994)

FIGURE 2
SITE LAYOUT PLAN
ENVIRONMENTAL CONDITION OF PROPERTY
HOUSTON #3 USARC
HOUSTON, TEXAS

REQUESTED BY:	J.SHAFFER
DRAWN BY:	BRONSON
DWG DATE:	01/19/07
DWG NO:	802978B174

TERRAINE
ENSAFE
8(a) joint venture

I:\PROJECTS-BST\0888802978_enviroBRAC\enviro BRAC data\802978B174_TX041_SITE LAYOUT.dwg 1/19/2007 3:10:32 PM CST

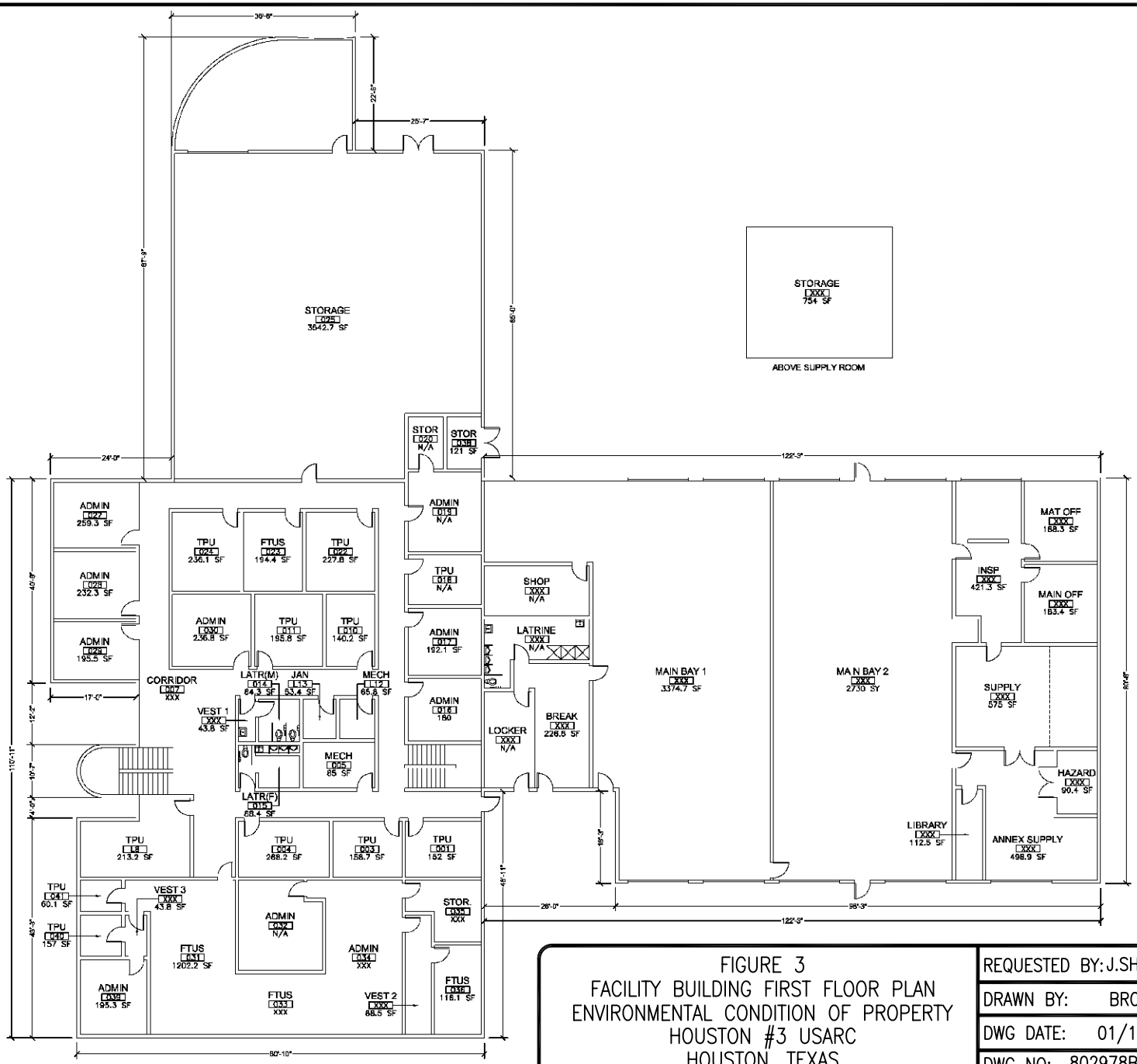

NOT TO SCALE

SOURCE:
HOUSTON #3 USARC FACILITY

FIGURE 3
FACILITY BUILDING FIRST FLOOR PLAN
ENVIRONMENTAL CONDITION OF PROPERTY
HOUSTON #3 USARC
HOUSTON, TEXAS

REQUESTED BY:	J.SHAFFER
DRAWN BY:	BRONSON
DWG DATE:	01/19/07
DWG NO:	802978B175

TERRAINE ENSAFE 8(a) joint venture

I:\PROJECTS-BST\0888802978_enviroBRAC\enviro BRAC data\802978B175_TX041_BLDG LAYOUT 1ST FLOOR.dwg 1/19/2007 3:41:16 PM CST

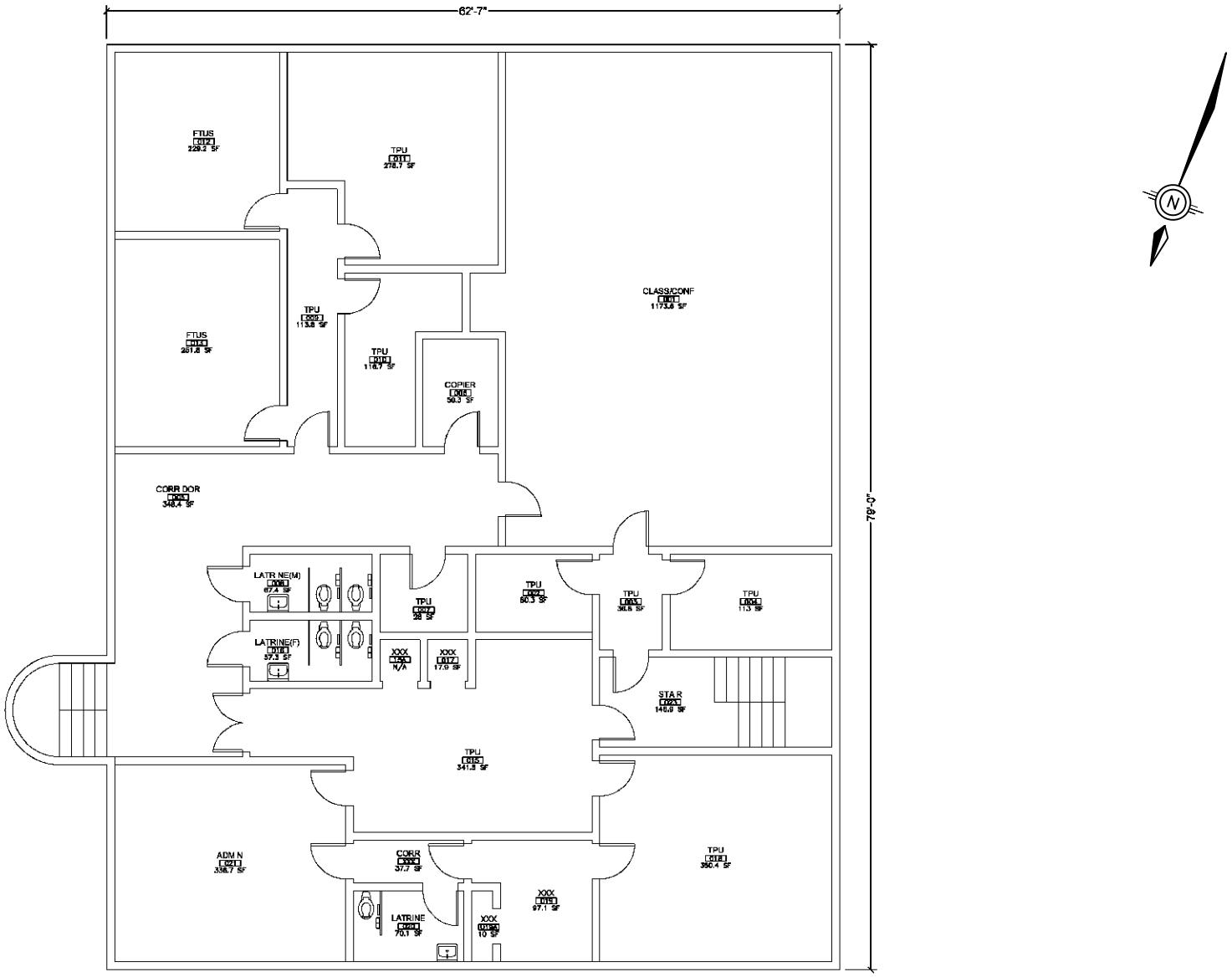

NOT TO SCALE

SOURCE:
HOUSTON #3 USARC FACILITY

FIGURE 4
FACILITY BUILDING SECOND FLOOR PLAN
ENVIRONMENTAL CONDITION OF PROPERTY
HOUSTON #3 USARC
HOUSTON, TEXAS

REQUESTED BY:	J.SHAFFER
DRAWN BY:	BRONSON
DWG DATE:	09/12/06
DWG NO:	802978B176

TERRAINE ENSAFE 8(a) joint venture

I:\PROJECTS-BST\0888802978_enviroBRAC\enviro BRAC data\802978B176_TX041_BLDG LAYOUT 2ND FLOOR.dwg 1/19/2007 3:55:14 PM CST

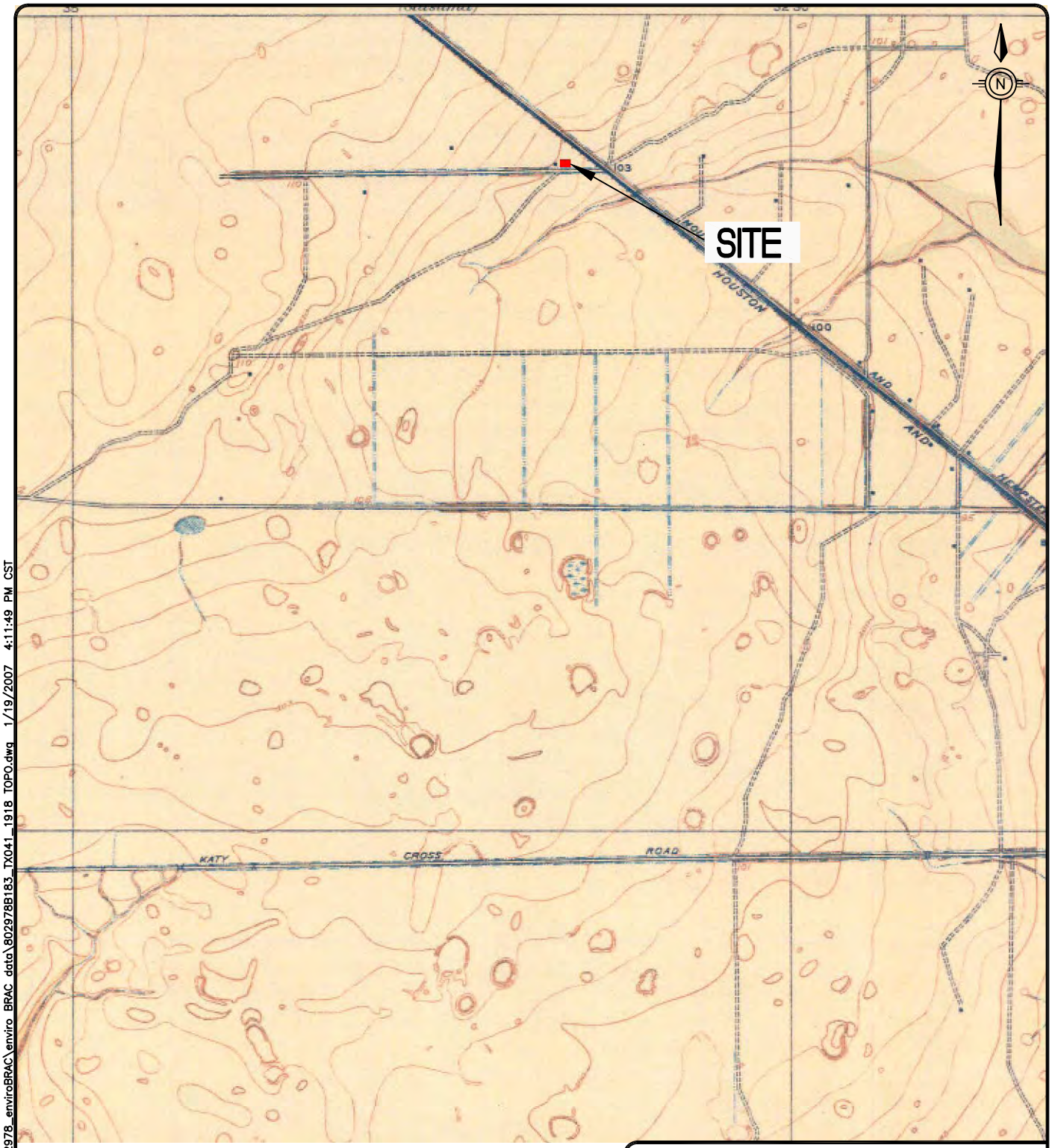

0 2000 4000
SCALE IN FEET

MAP SOURCE:
U.S.G.S. 7.5 MINUTE QUADRANGLE
ENVIRONMENTAL DATA RESOURCES, INC.
HILLENDAHL, TEXAS

FIGURE 5
1918 HEDWIG VILLAGE TOPOGRAPHIC MAP
ENVIRONMENTAL CONDITION OF PROPERTY
HOUSTON #3 USARC
HOUSTON, TEXAS

REQUESTED BY:	J.SHAFFER
DRAWN BY:	BRONSON
DWG DATE:	01/19/07
DWG NO:	802978B183

TERRAINE
ENSAFE
8(a) joint venture

i:\PROJECTS-BST\0888802978_enviroBRAC\enviro BRAC data\802978B183_TX041_1918 TOPO.dwg 1/19/2007 4:11:49 PM CST

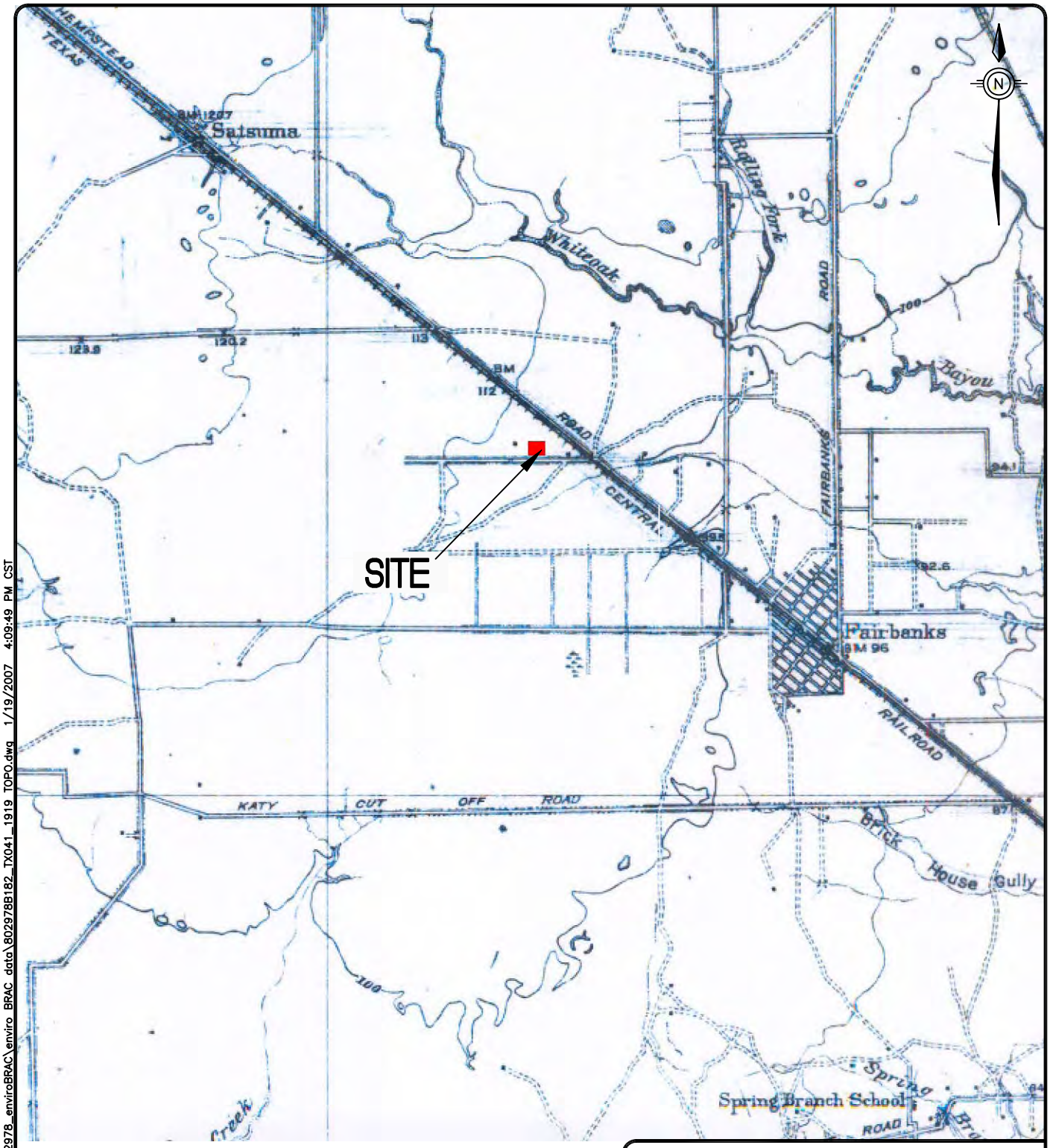

SCALE: 1:62,500

MAP SOURCE:
U.S.G.S. 15 MINUTE QUADRANGLE
ENVIRONMENTAL DATA RESOURCES, INC.
ADDICKS, TEXAS

FIGURE 6
1919 ADDICKS TOPOGRAPHIC MAP
ENVIRONMENTAL CONDITION OF PROPERTY
HOUSTON #3 USARC
HOUSTON, TEXAS

REQUESTED BY:	J.SHAFFER
DRAWN BY:	BRONSON
DWG DATE:	01/19/07
DWG NO:	802978B182

TERRAINE
ENSAFE
8(a) joint venture

i:\PROJECTS-BST\0888802978_enviroBRAC\enviro BRAC data\802978B182_TX041_1919 TOPO.dwg 1/19/2007 4:09:49 PM CST

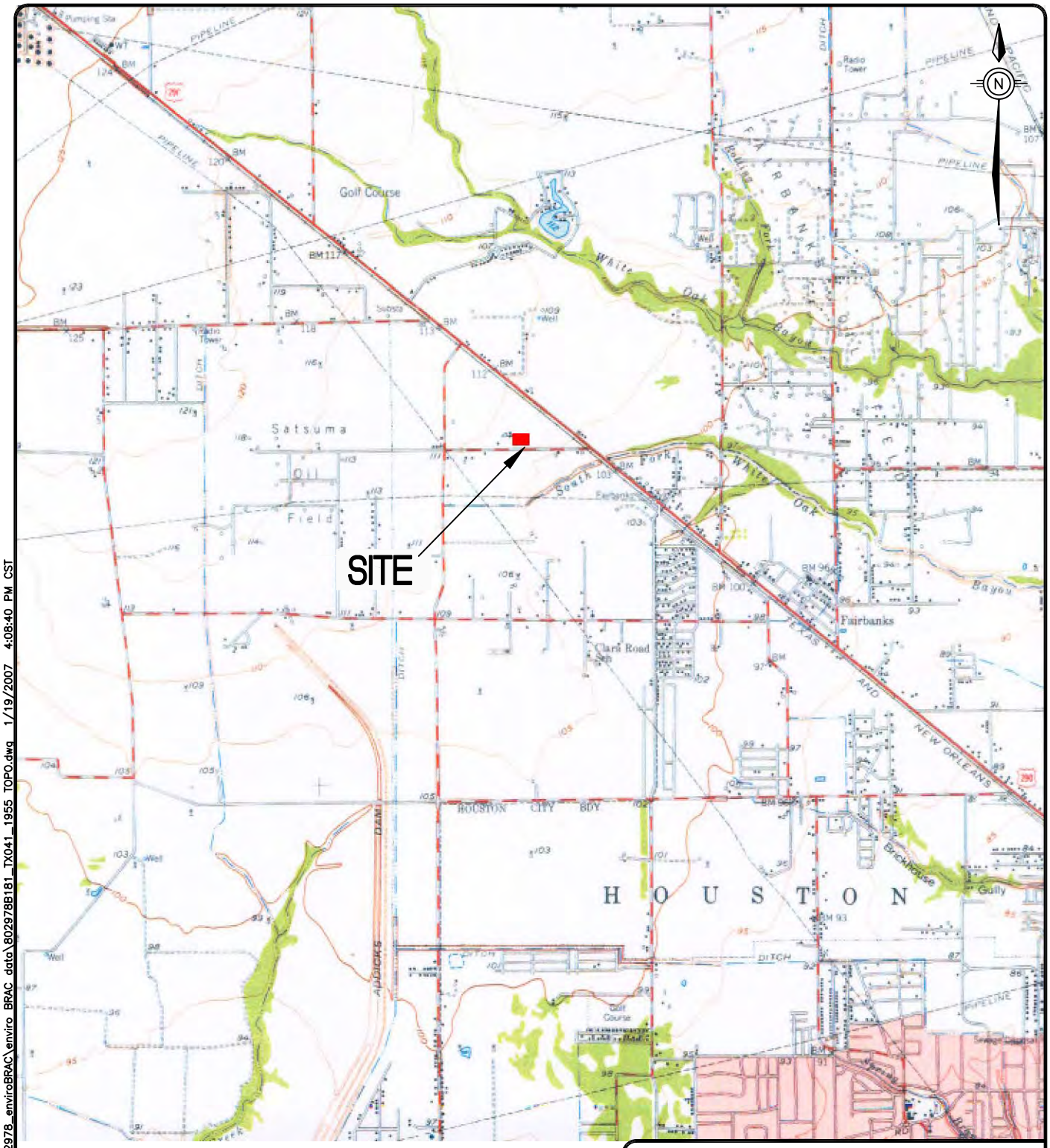

SCALE: 1:62,500

MAP SOURCE:
U.S.G.S. 15 MINUTE QUADRANGLE
ENVIRONMENTAL DATA RESOURCES, INC.
ADDICKS, TEXAS

FIGURE 7
1955 ADDICKS TOPOGRAPHIC MAP
ENVIRONMENTAL CONDITION OF PROPERTY
HOUSTON #3 USARC
HOUSTON, TEXAS

REQUESTED BY:	J.SHAFFER
DRAWN BY:	BRONSON
DWG DATE:	01/19/07
DWG NO:	802978B181

TERRAINE
ENSAFE
8(a) joint venture

I:\PROJECTS-BST\0888802978_enviroBRAC\enviro BRAC data\802978B181_TX041_1955 TOPO.dwg 1/19/2007 4:08:40 PM CST

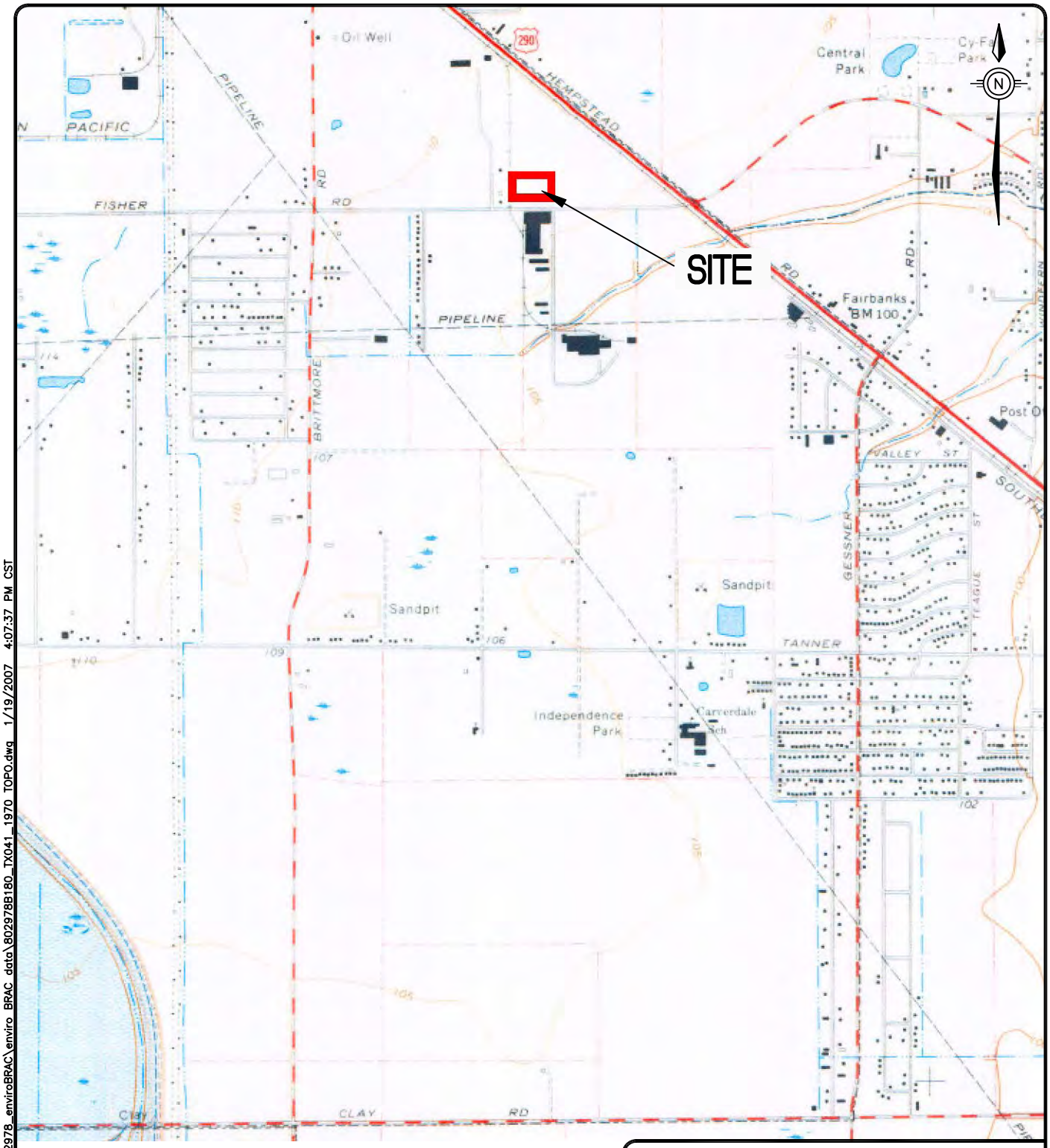

0 2000 4000

SCALE IN FEET

MAP SOURCE:
U.S.G.S. 7.5 MINUTE QUADRANGLE
ENVIRONMENTAL DATA RESOURCES, INC.
HEDWIG VILLAGE, TEXAS

FIGURE 8
1970 HEDWIG VILLAGE TOPOGRAPHIC MAP
ENVIRONMENTAL CONDITION OF PROPERTY
HOUSTON #3 USARC
HOUSTON, TEXAS

REQUESTED BY:	J.SHAFFER
DRAWN BY:	BRONSON
DWG DATE:	01/19/07
DWG NO:	802978B180

TERRAINE
ENSAFE
8(a) joint venture

i:\PROJECTS-BST\0888802978_enviroBRAC\enviro BRAC data\802978B180_TX041_1970 TOPO.dwg 1/19/2007 4:07:37 PM CST

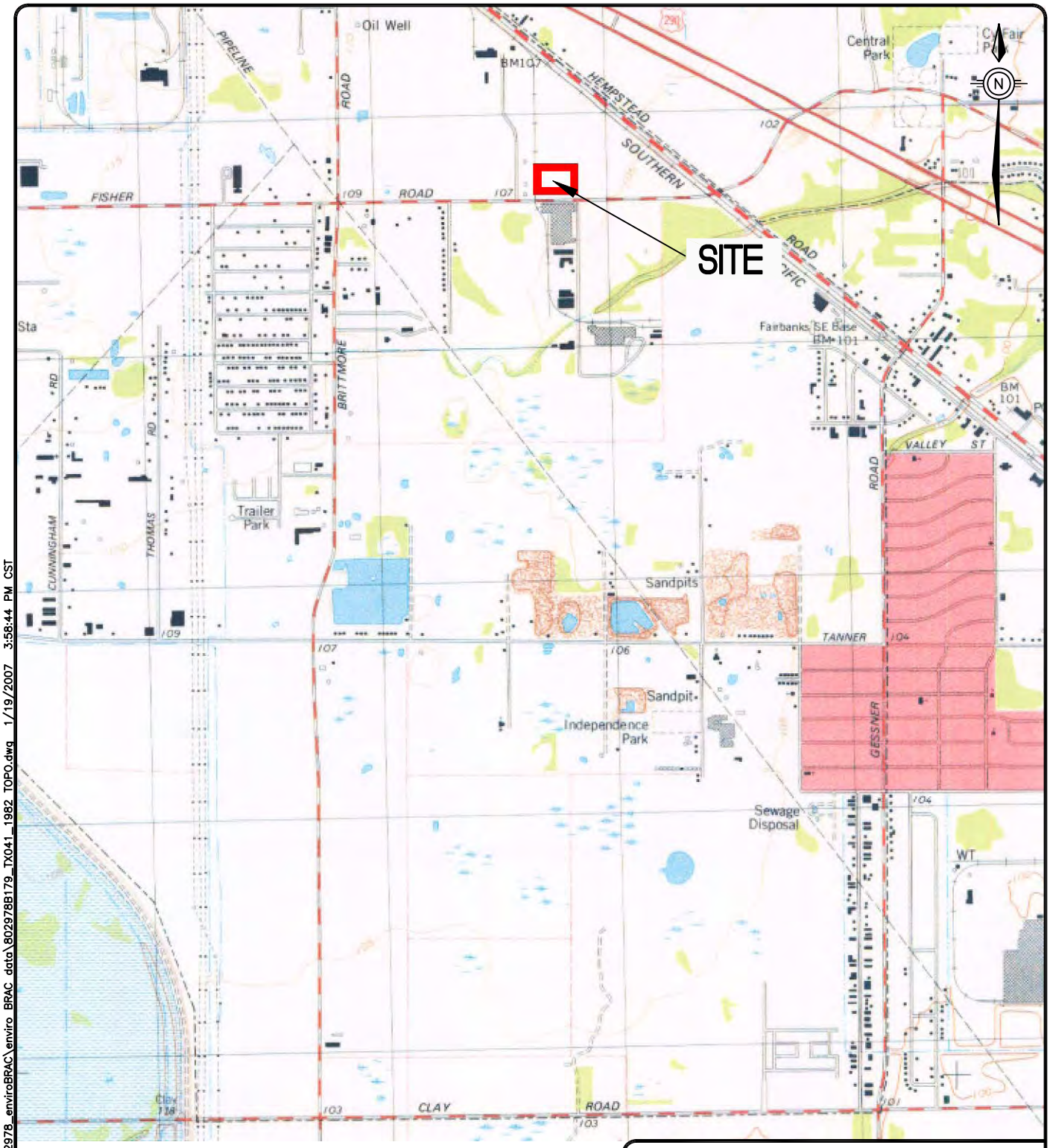

0 2000 4000

SCALE IN FEET

MAP SOURCE:
U.S.G.S. 7.5 MINUTE QUADRANGLE
ENVIRONMENTAL DATA RESOURCES, INC.
HEDWIG VILLAGE, TEXAS

FIGURE 9
1982 HEDWIG VILLAGE TOPOGRAPHIC MAP
ENVIRONMENTAL CONDITION OF PROPERTY
HOUSTON #3 USARC
HOUSTON, TEXAS

REQUESTED BY:	J.SHAFFER
DRAWN BY:	BRONSON
DWG DATE:	01/19/07
DWG NO:	802978B179

TERRAINE
ENSAFE
8(a) joint venture

I:\PROJECTS-BST\0888802978_enviroBRAC\enviro BRAC data\802978B179_TX041_1982 TOPO.dwg 1/19/2007 3:58:44 PM CST

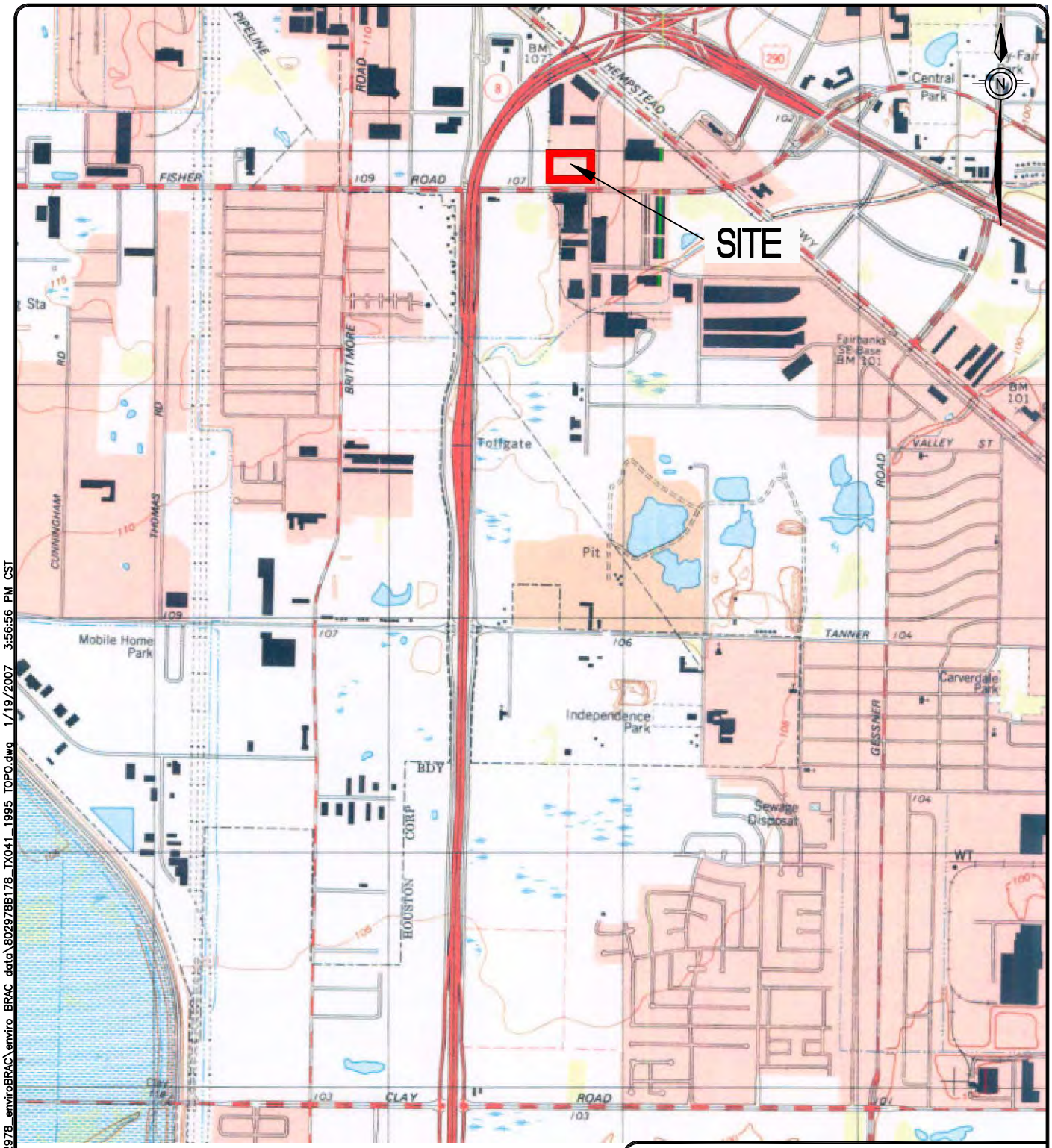

0 2000 4000

SCALE IN FEET

MAP SOURCE:
U.S.G.S. 7.5 MINUTE QUADRANGLE
ENVIRONMENTAL DATA RESOURCES, INC.
HEDWIG VILLAGE, TEXAS

FIGURE 10
1995 HEDWIG VILLAGE TOPOGRAPHIC MAP
ENVIRONMENTAL CONDITION OF PROPERTY
HOUSTON #3 USARC
HOUSTON, TEXAS

REQUESTED BY:	J.SHAFFER
DRAWN BY:	BRONSON
DWG DATE:	01/19/07
DWG NO:	802978B178

TERRAINE
ENSAFE
8(a) joint venture

i:\PROJECTS-BST\0888802978_enviroBRAC\enviro BRAC data\802978B178_TX041_1995 TOPO.dwg 1/19/2007 3:56:56 PM CST



500 0 500

SCALE FEET

SOURCE:
ENVIRONMENTAL DATA RESOURCES, INC.

FIGURE 11
1944 AERIAL PHOTOGRAPH
ENVIRONMENTAL CONDITION OF PROPERTY
HOUSTON #3 USARC
HOUSTON, TEXAS

REQUESTED BY:	J.SHAFFER
DRAWN BY:	BRONSON
DWG DATE:	01/19/07
DWG NO:	802978B189

TERRAINE ENSAFE 8(a) joint venture

I:\PROJECTS-BST\0888802978_enviroBRAC\enviro BRAC data\802978B189_TX041_1944 AERIAL_HOUSTON, TX.dwg 1/19/2007 4:15:55 PM CST

500 0 500
SCALE FEET

SOURCE:
ENVIRONMENTAL DATA RESOURCES, INC.

FIGURE 12
1953 AERIAL PHOTOGRAPH
ENVIRONMENTAL CONDITION OF PROPERTY
HOUSTON #3 USARC
HOUSTON, TEXAS

REQUESTED BY:	J.SHAFFER
DRAWN BY:	BRONSON
DWG DATE:	01/19/07
DWG NO:	802978B190

TERRAINE
ENSAFE
8(a) joint venture

I:\PROJECTS-BST\0888802978_enviroBRAC\enviro BRAC data\802978B190_TX041_1953 AERIAL_HOUSTON, TX.dwg 1/19/2007 4:19:20 PM CST



500 0 500
SCALE FEET

SOURCE:
ENVIRONMENTAL DATA RESOURCES, INC.

FIGURE 13
1969 AERIAL PHOTOGRAPH
ENVIRONMENTAL CONDITION OF PROPERTY
HOUSTON #3 USARC
HOUSTON, TEXAS

REQUESTED BY:	J.SHAFFER
DRAWN BY:	BRONSON
DWG DATE:	01/19/07
DWG NO:	802978B191

TERRAINE ENSAFE 8(a) joint venture

I:\PROJECTS-BST\0888802978_enviroBRAC\enviro BRAC data\802978B191_TX041_1969 AERIAL_HOUSTON, TX.dwg 1/19/2007 4:22:01 PM CST

500 0 500
SCALE FEET

SOURCE:
ENVIRONMENTAL DATA RESOURCES, INC.

FIGURE 14
1979 AERIAL PHOTOGRAPH
ENVIRONMENTAL CONDITION OF PROPERTY
HOUSTON #3 USARC
HOUSTON, TEXAS

REQUESTED BY:	J.SHAFFER
DRAWN BY:	BRONSON
DWG DATE:	01/19/07
DWG NO:	802978B192

TERRAINE
ENSAFE
8(a) joint venture

I:\PROJECTS-BST\0888802978_enviroBRAC\enviro BRAC data\802978B192_TX041_1979 AERIAL_HOUSTON, TX.dwg 1/19/2007 4:37:51 PM CST



500 0 500

SCALE FEET

SOURCE:
ENVIRONMENTAL DATA RESOURCES, INC.

FIGURE 15
1986 AERIAL PHOTOGRAPH
ENVIRONMENTAL CONDITION OF PROPERTY
HOUSTON #3 USARC
HOUSTON, TEXAS

REQUESTED BY:	J.SHAFFER
DRAWN BY:	BRONSON
DWG DATE:	01/19/07
DWG NO:	802978B193

TERRAINE
ENSAFE
8(a) joint venture

I:\PROJECTS-BST\0888802978_enviroBRAC\enviro BRAC data\802978B193_TX041_1986 AERIAL_HOUSTON, TX.dwg 1/19/2007 4:45:44 PM CST



500 0 500

SCALE FEET

SOURCE:
ENVIRONMENTAL DATA RESOURCES, INC.

FIGURE 16
1996 AERIAL PHOTOGRAPH
ENVIRONMENTAL CONDITION OF PROPERTY
HOUSTON #3 USARC
HOUSTON, TEXAS

REQUESTED BY:	J.SHAFFER
DRAWN BY:	BRONSON
DWG DATE:	01/19/07
DWG NO:	802978B194

TERRAINE
ENSAFE
8(a) joint venture

I:\PROJECTS-BST\0888802978_enviroBRAC\enviro BRAC data\802978B194_TX041_1996 AERIAL_HOUSTON, TX.dwg 1/19/2007 4:53:51 PM CST

500 0 500

SCALE FEET

SOURCE:
ENVIRONMENTAL DATA RESOURCES, INC.

FIGURE 17
2002 AERIAL PHOTOGRAPH
ENVIRONMENTAL CONDITION OF PROPERTY
HOUSTON #3 USARC
HOUSTON, TEXAS

REQUESTED BY:	J.SHAFFER
DRAWN BY:	BRONSON
DWG DATE:	01/22/07
DWG NO:	802978B195

TERRAINE ENSAFE 8(a) joint venture

I:\PROJECTS-BST\0888802978_enviroBRAC\enviro BRAC data\802978B195_TX041_2002 AERIAL_HOUSTON, TX.dwg 1/22/2007 8:40:27 AM CST

NOT TO SCALE

SOURCE:
TEXAS GENERAL LAND OFFICE (GLO)
COASTAL RESOURCES PROGRAMS AND INITIATIVES
http://WWW.GLO.STATE.TX.US/COASTAL/CMPDOC/JPEGS/GUIDANCE2GALVHOUS-SM.JPG

FIGURE 18
COASTAL ZONE MAP HOUSTON-GALVESTON AREA
ENVIRONMENTAL CONDITION OF PROPERTY
HOUSTON #3 USARC
HOUSTON, TEXAS

REQUESTED BY:	J. SHAFFER
DRAWN BY:	BRONSON
DWG DATE:	01/22/07
DWG NO:	802978B196

TERRAINE ENSAFE 8(a) joint venture

I:\PROJECTS-BST\0888802978_enviroBRAC\enviro BRAC data\802978B196_TX041_COASTAL ZONE MAP_HOUSTON, TX.dwg 1/22/2007 9:06:14 AM CST

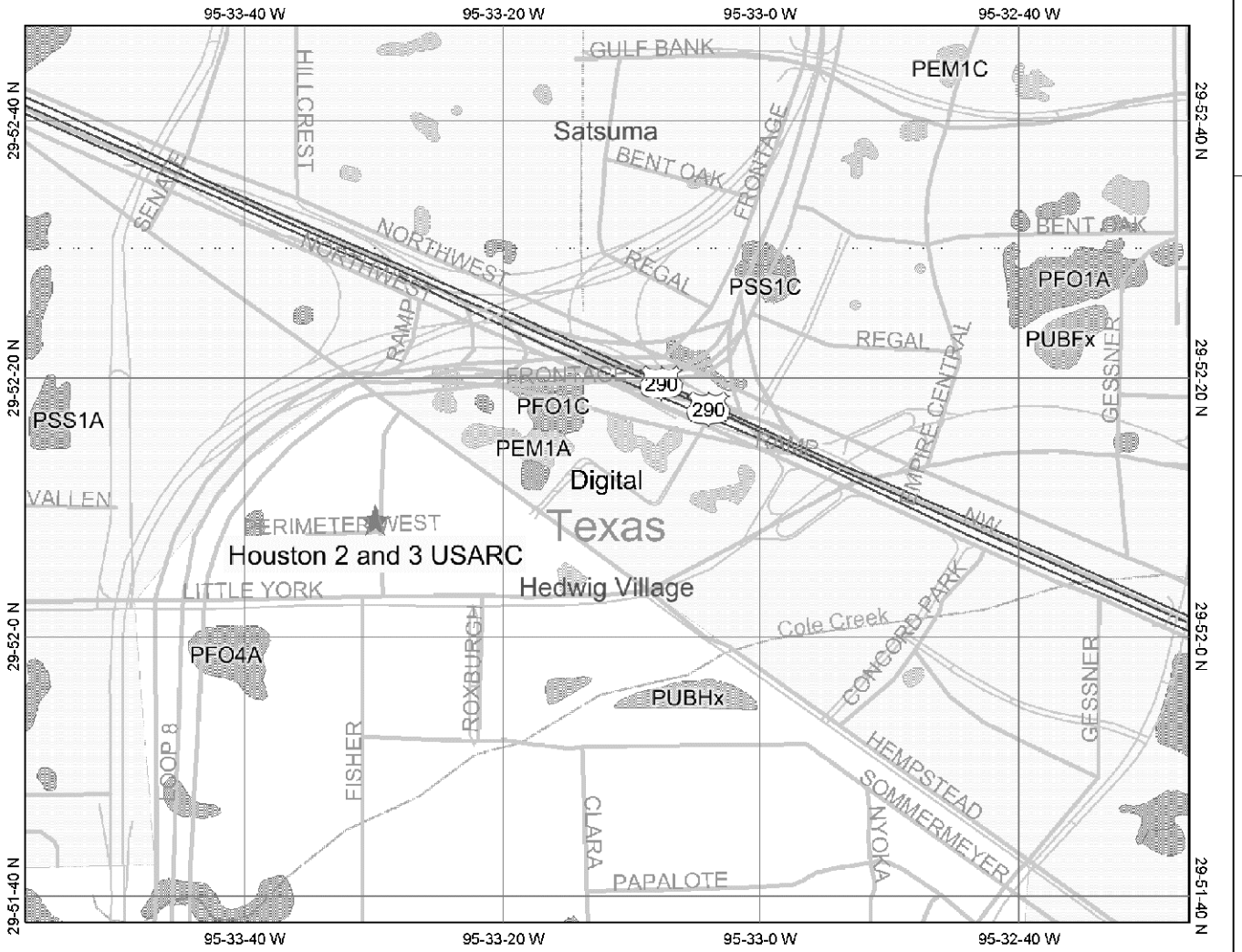

Map center: 29° 52' 13" N, 95° 33' 12" W

This map is a user generated static output from an Internet mapping site and is for general reference only. Data layers that appear on this map may or may not be accurate, current, or otherwise reliable. THIS MAP IS NOT TO BE USED FOR NAVIGATION.

Legend

- Interstate
- Major Roads
- Other Road
- Interstate
- State highway
- US highway
- Roads
- Cities
- USGS Quad Index 24K
- Lower 48 Wetland Polygons
- Estuarine and Marine Deepwater
- Estuarine and Marine Wetland
- Freshwater Emergent Wetland
- Freshwater Forested/Shrub Wetland
- Freshwater Pond
- Lake
- Other
- Riverine
- Lower 48 Available Wetland Data
- Non-Digital
- Digital
- No Data
- Scan
- NHD Streams
- Counties 100K
- Urban Areas 300K
- States 100K
- South America
- North America

Scale: 1:20,000

SOURCE:
U.S. FISH & WILDLIFE SERVICE BRANCH OF HABITAT ASSESSMENT
WETLANDS INFORMATION WEBSITE
http:\\WETLANDSFWS.ER.USGS.GOV

FIGURE 19
NATIONAL WETLANDS INVENTORY
ENVIRONMENTAL CONDITION OF PROPERTY
HOUSTON #3 USARC
HOUSTON, TEXAS

REQUESTED BY:	J. SHAFFER
DRAWN BY:	BRONSON
DWG DATE:	01/22/07
DWG NO:	802978B197

TERRAINE
ENSAFE
8(a) joint venture

I:\PROJECTS-BST\0888802978_enviroBRAC\enviro BRAC data\802978B197_TX041_WETLANDS_HOUSTON, TX.dwg 1/22/2007 9:07:25 AM CST

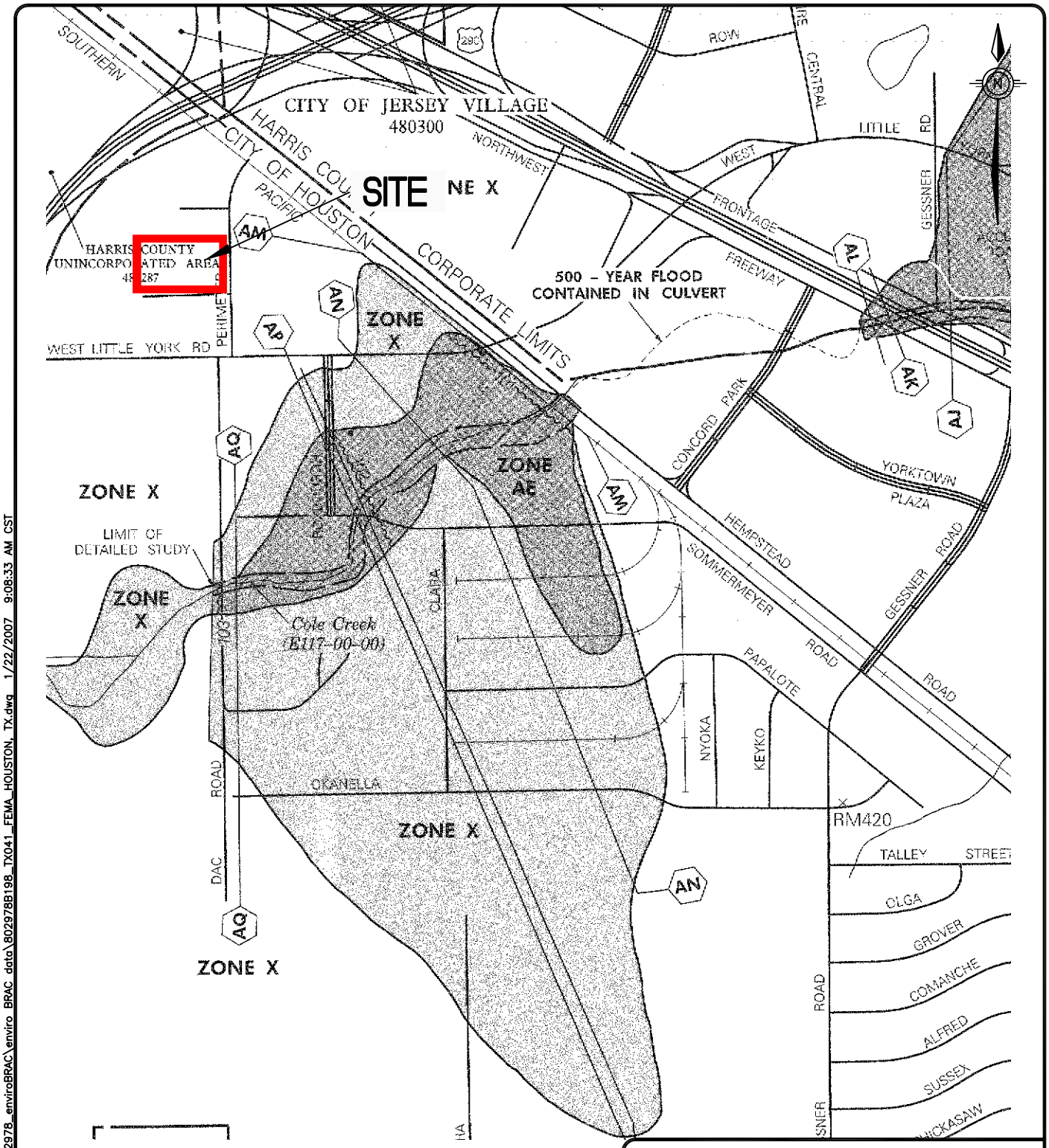

1000 0 1000

APPROXIMATE SCALE FEET

SOURCE:
U.S. DEPARTMENT OF HOUSING AND URBAN DEVELOPMENT
FEDERAL INSURANCE ADMINISTRATION
(DECEMBER 20, 1999)

FIGURE 20
FEMA FLOOD PLAIN MAP
ENVIRONMENTAL CONDITION OF PROPERTY
HOUSTON #3 USARC
HOUSTON, TEXAS

REQUESTED BY:	J.SHAFFER
DRAWN BY:	BRONSON
DWG DATE:	01/22/07
DWG NO:	802978B198

TERRAINE
ENSAFE
8(a) joint venture

i:\PROJECTS-BST\0888802978_enviroBRAC\enviro BRAC data\802978B198_TX041_FEMA_HOUSTON, TX.dwg 1/22/2007 9:08:33 AM CST