Appendix A
Figures

FIGURES

Figure 1	General Site Location Map
Figure 2	Site Layout Plan
Figure 3	Training Building Floor Plan
Figure 4	OMS Building Floor Plan
Figure 5	1956 Topographic Map
Figure 6	1956 — 1967 Topographic Map
Figure 7	1973 Topographic Map
Figure 8	1985 Topographic Map
Figure 9	1950 Aerial Photograph
Figure 10	1959 Aerial Photograph
Figure 11	1967 Aerial Photograph
Figure 12	1978 Aerial Photograph
Figure 13	1988 Aerial Photograph
Figure 14	1995 Aerial Photograph
Figure 15	2001 Aerial Photograph
Figure 16	2002 Aerial Photograph
Figure 17	FEMA Flood Zone Map

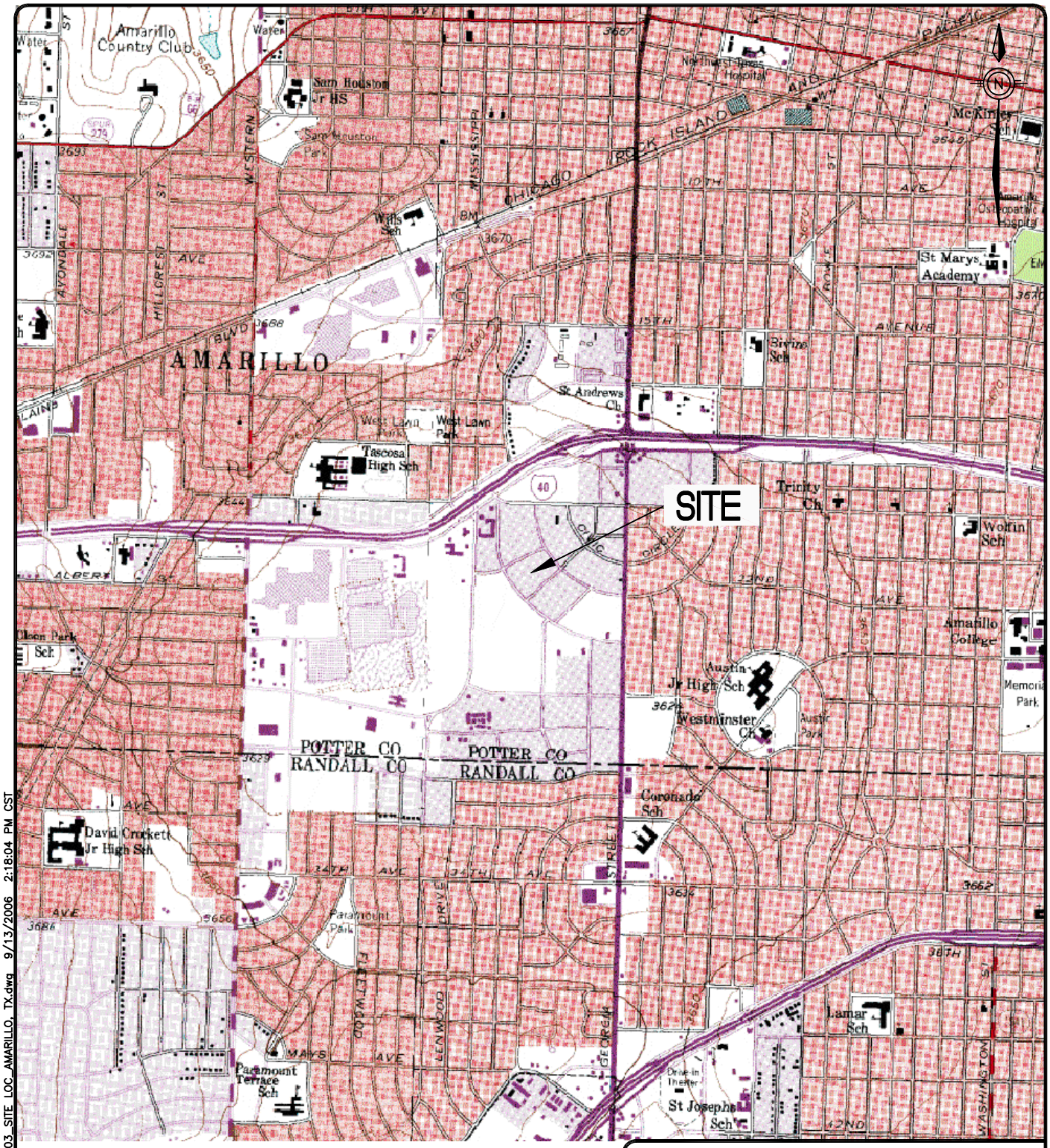

0 2000 4000

SCALE IN FEET

MAP SOURCE:
U.S.G.S. 7.5 MINUTE QUADRANGLE
AMARILLO EAST, TEXAS 1973

FIGURE 1
GENERAL SITE LOCATION MAP
ENVIRONMENTAL CONDITION OF PROPERTY
BLUCHER S. THARP MEMORIAL USAR CENTER
AMARILLO, TEXAS

REQUESTED BY:	ED MEARS
DRAWN BY:	BRONSON
DWG DATE:	04/04/07
DWG NO:	802978B069

TERRAINE
ENSAFE
8(a) joint venture

c:\draw\802978B069_TX003_SITE_LOC_AMARILLO, TX.dwg 9/13/2006 2:18:04 PM CST

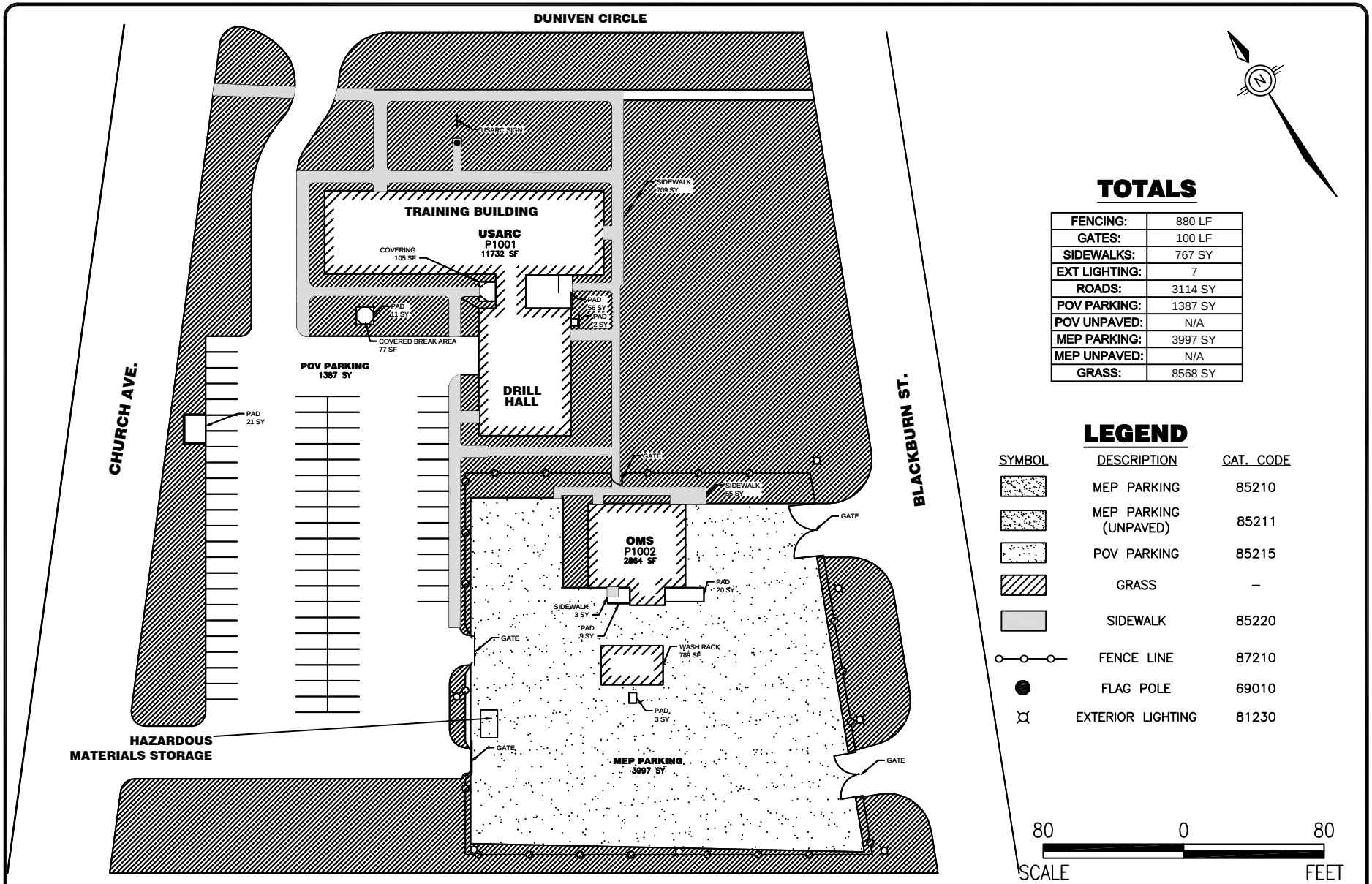

SOURCE:
MORSE CADD & SERVICES
(JULY 2, 2005)

FIGURE 2
SITE LAYOUT PLAN
ENVIRONMENTAL CONDITION OF PROPERTY
BLUCHER S. THARP MEMORIAL USAR CENTER
AMARILLO, TEXAS

REQUESTED BY:	ED MEARS
DRAWN BY:	BRONSON
DWG DATE:	04/04/07
DWG NO:	802978B070

TERRAINE ENSAFE 8(a) joint venture

I:\PROJECTS-BST\0888802978_enviroBRAC\enviro BRAC data\802978B070_TX003_SITE LAYOUT_AMARILLO, TX.dwg 1/5/2007 10:46:37 AM CST

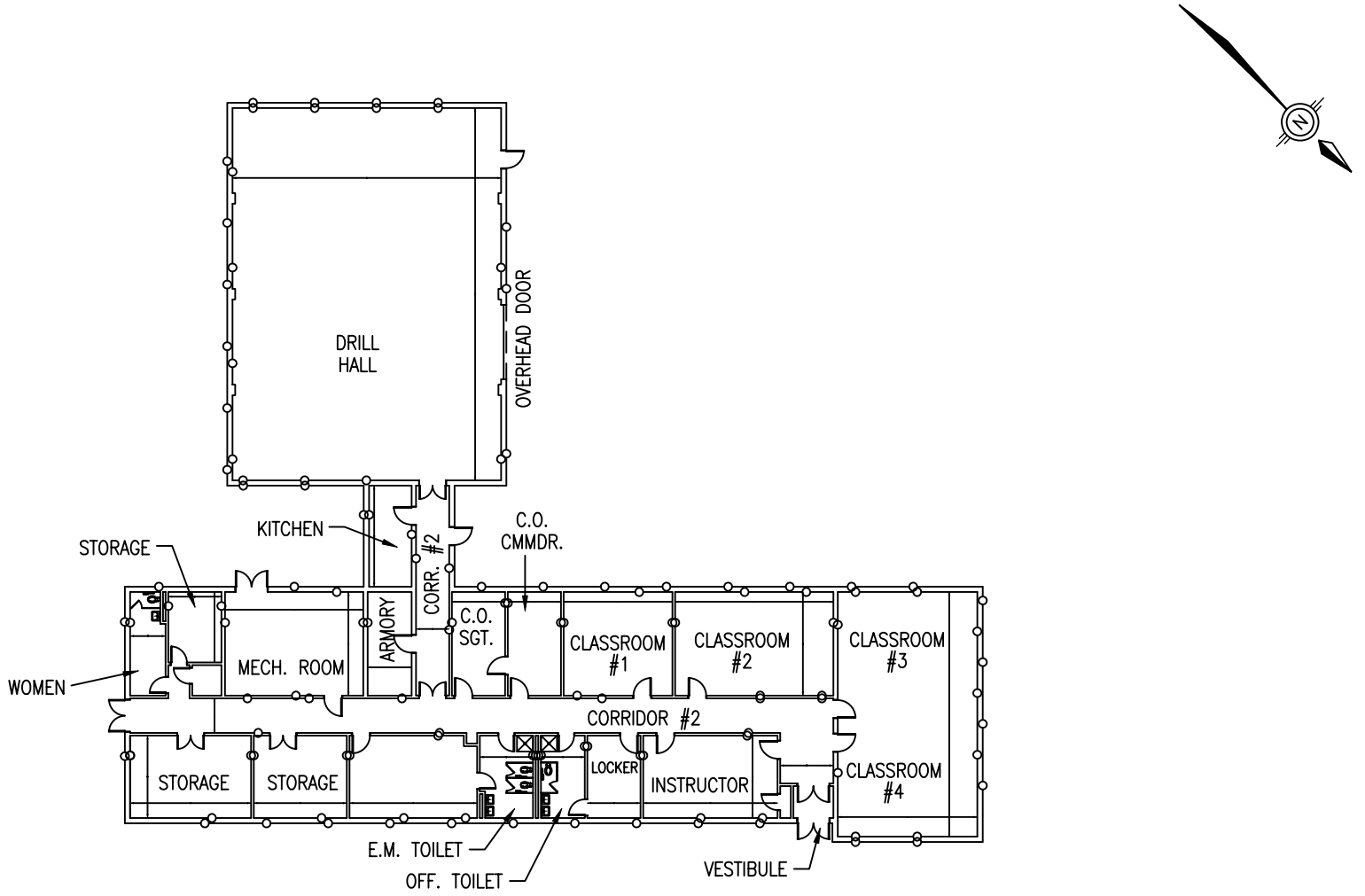

SCALE: 1/32" – 1'

SOURCE:
90TH REGIONAL READINESS COMMAND
(JANUARY 15, 2004)

FIGURE 3
TRAINING BUILDING FLOOR PLAN
ENVIRONMENTAL CONDITION OF PROPERTY
BLUCHER S. THARP MEMORIAL USAR CENTER
AMARILLO, TEXAS

REQUESTED BY:	ED MEARS
DRAWN BY:	BRONSON
DWG DATE:	04/04/07
DWG NO:	802978B071

TERRAINE ENSAFE 8(a) joint venture

I:\PROJECTS-BST\0888802978_enviroBRAC\enviro BRAC data\802978B071_TX003_FIG 3_AMARILLO, TX.dwg 1/5/2007 10:48:05 AM CST

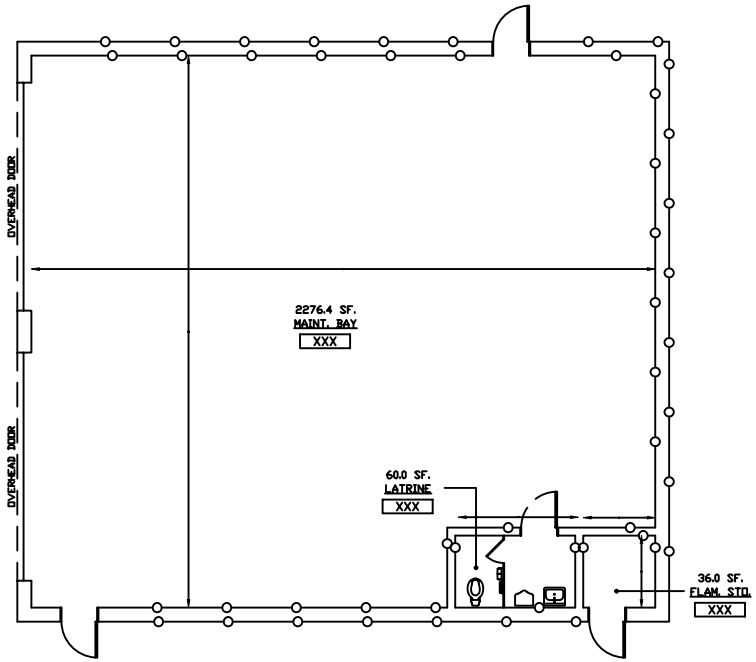

SCALE: 1/16" – 1'

SOURCE:
90TH REGIONAL READINESS COMMAND
(JANUARY 15, 2004)

FIGURE 4
OMS BUILDING FLOOR PLAN
ENVIRONMENTAL CONDITION OF PROPERTY
BLUCHER S. THARP MEMORIAL USAR CENTER
AMARILLO, TEXAS

REQUESTED BY:	ED MEARS
DRAWN BY:	BRONSON
DWG DATE:	04/04/07
DWG NO:	802978B072

TERRAINE
ENSAFE
8(a) joint venture

C:\draw\802978B072_TX003_FIG 4_AMARILLO, TX.dwg 9/13/2006 2:20:23 PM CST

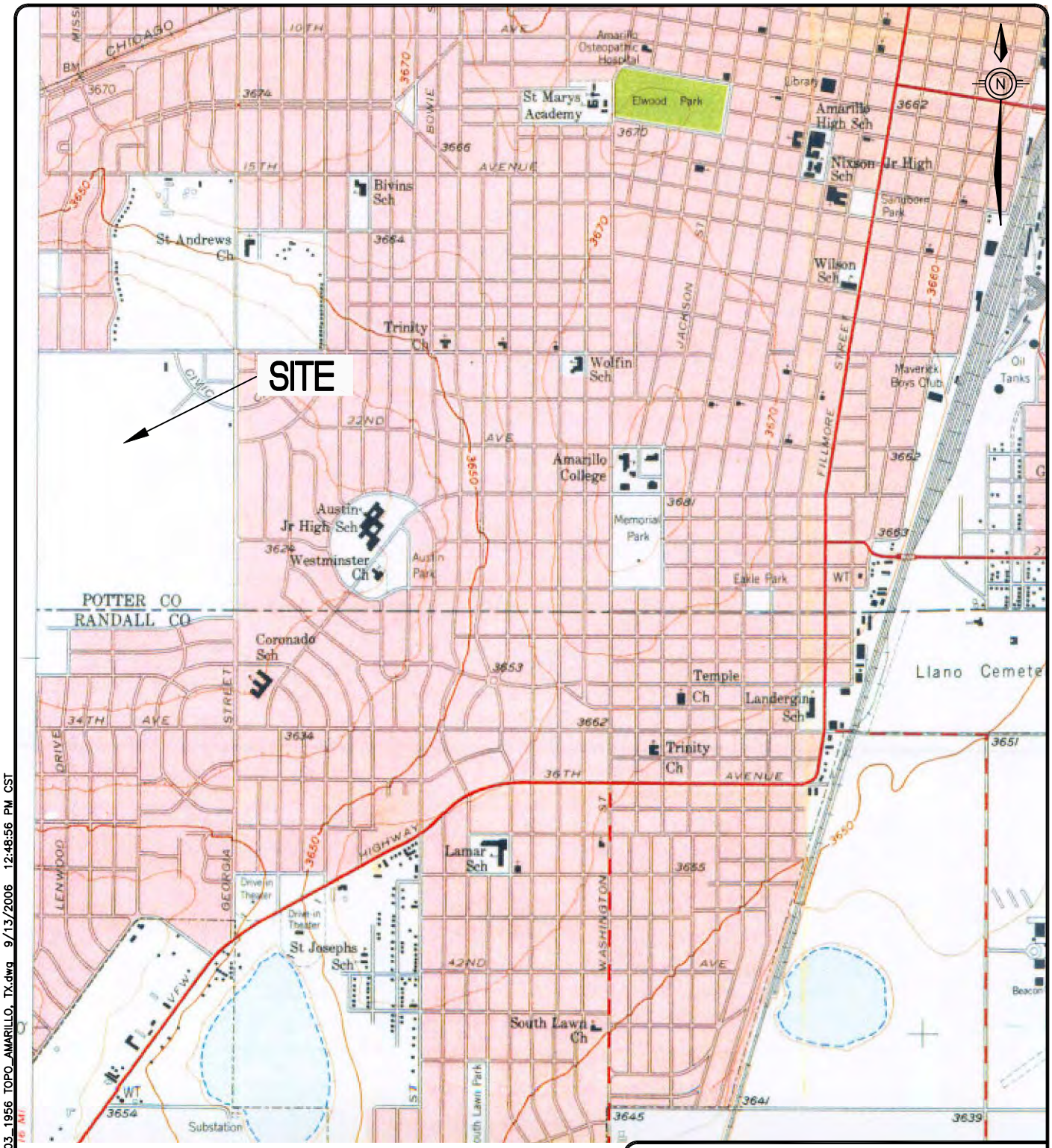

0 2000 4000

SCALE IN FEET

MAP SOURCE:
U.S.G.S. 7.5 MINUTE QUADRANGLE
ENVIRONMENTAL DATA RESOURCES, INC.
AMARILLO EAST, TEXAS

FIGURE 5
1956 TOPOGRAPHIC MAP
ENVIRONMENTAL CONDITION OF PROPERTY
BLUCHER S. THARP MEMORIAL USAR CENTER
AMARILLO, TEXAS

REQUESTED BY:	ED MEARS
DRAWN BY:	BRONSON
DWG DATE:	04/04/07
DWG NO:	802978B199

TERRAINE
ENSAFE
8(a) joint venture

c:\draw\802978B199_TX003_1956 TOPO_AMARILLO, TX.dwg 9/13/2006 12:48:56 PM CST

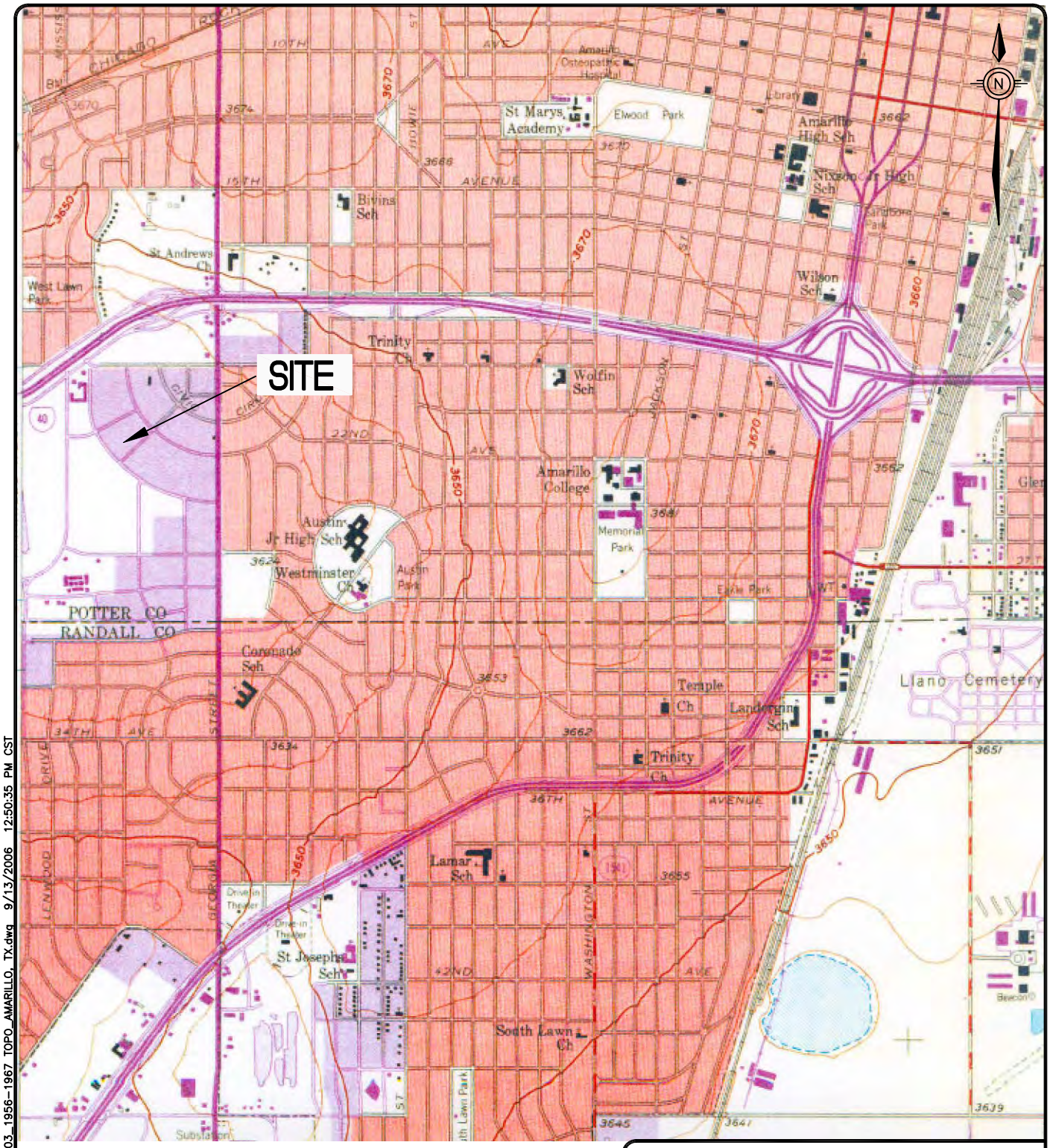

0 2000 4000

SCALE IN FEET

MAP SOURCE:
U.S.G.S. 7.5 MINUTE QUADRANGLE
ENVIRONMENTAL DATA RESOURCES, INC.
AMARILLO EAST, TEXAS

FIGURE 6
1956–1967 TOPOGRAPHIC MAP
ENVIRONMENTAL CONDITION OF PROPERTY
BLUCHER S. THARP MEMORIAL USAR CENTER
AMARILLO, TEXAS

REQUESTED BY:	ED MEARS
DRAWN BY:	BRONSON
DWG DATE:	04/04/07
DWG NO:	802978B200

TERRAINE
ENSAFE
8(a) joint venture

c:\draw\802978B200_TX003_1956-1967_TOPO_AMARILLO, TX.dwg 9/13/2006 12:50:35 PM CST

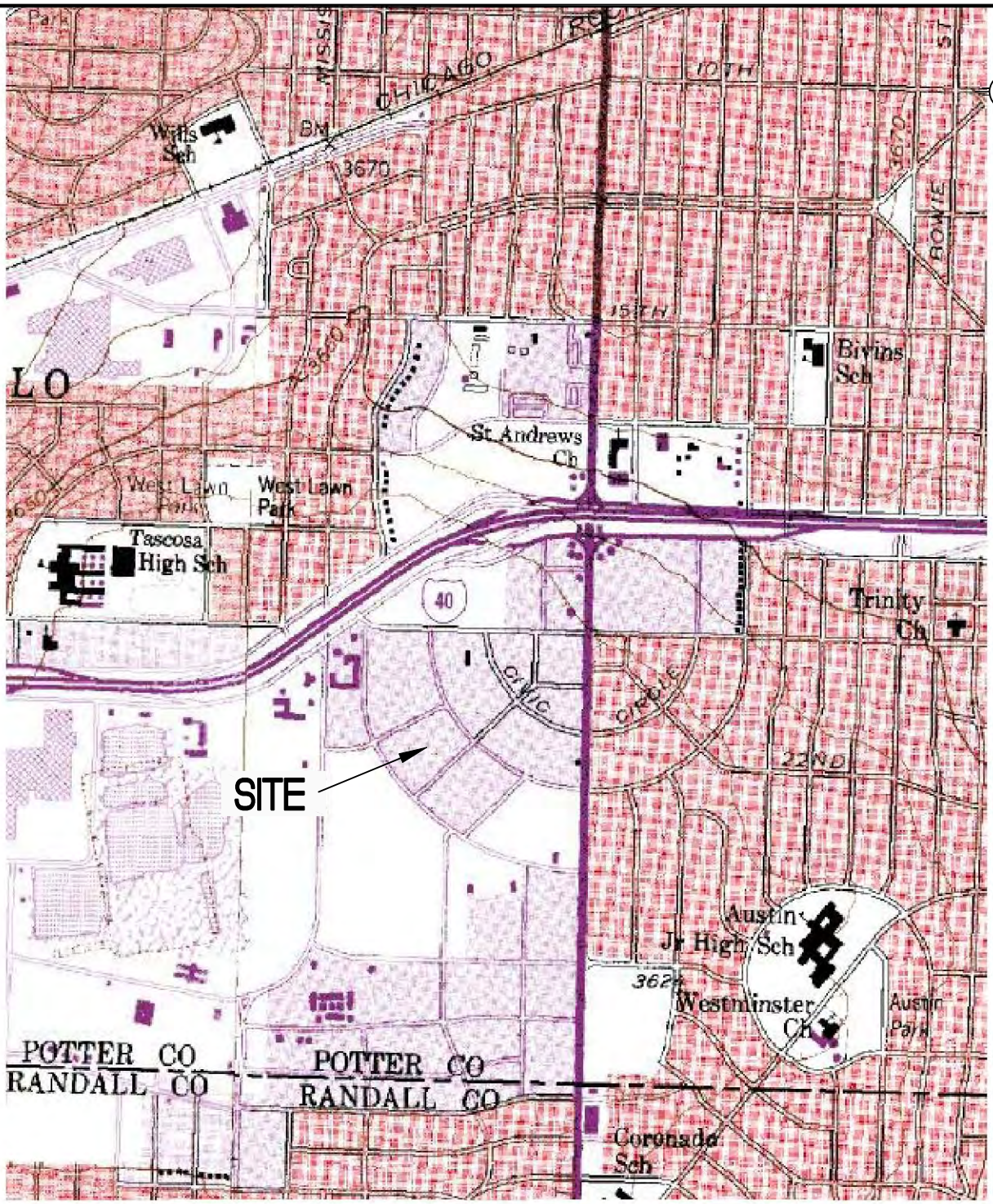

FIGURE 7
1973 TOPOGRAPHIC MAP
ENVIRONMENTAL CONDITION OF PROPERTY
BLUCHER S. THARP MEMORIAL USAR CENTER
AMARILLO, TEXAS

REQUESTED BY:	ED MEARS
DRAWN BY:	BRONSON
DWG DATE:	04/04/07
DWG NO:	802978B201

TERRAINE ENSAFE 8(a) joint venture

MAP SOURCE:
U.S.G.S. 7.5 MINUTE QUADRANGLE
AMARILLO, TEXAS

C:\draw\802978B201_TX003_1973 TOPO_AMARILLO, TX.dwg 9/13/2006 1:13:03 PM CST

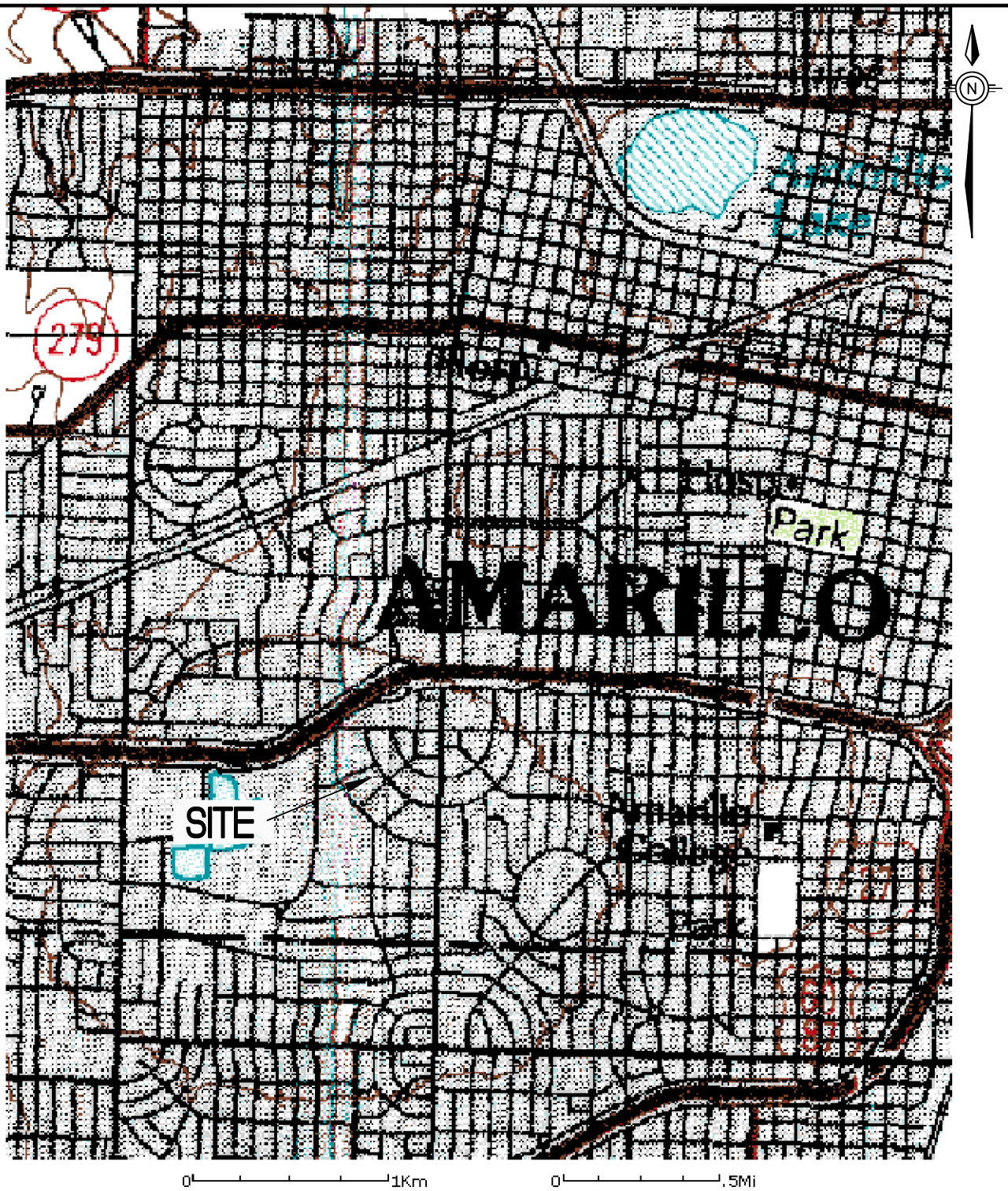

FIGURE 8
1985 TOPOGRAPHIC MAP
ENVIRONMENTAL CONDITION OF PROPERTY
BLUCHER S. THARP MEMORIAL USAR CENTER
AMARILLO, TEXAS

REQUESTED BY:	ED MEARS
DRAWN BY:	BRONSON
DWG DATE:	04/04/07
DWG NO:	802978B202

TERRAINE
ENSAFE
8(a) joint venture

MAP SOURCE:
U.S.G.S. 7.5 MINUTE QUADRANGLE
AMARILLO, TEXAS

C:\draw\802978B202_TX003_1985 TOPO_AMARILLO, TX.dwg 9/13/2006 1:15:59 PM CST

SCALE NOT AVAILABLE

SOURCE:
AMARILLO PUBLIC LIBRARY

FIGURE 9
1950 AERIAL PHOTOGRAPH
ENVIRONMENTAL CONDITION OF PROPERTY
BLUCHER S. THARP MEMORIAL USAR CENTER
AMARILLO, TEXAS

REQUESTED BY:	ED MEARS
DRAWN BY:	BRONSON
DWG DATE:	04/04/07
DWG NO:	802978B203

TERRAINE
ENSAFE
8(a) joint venture

C:\draw\802978B203_TX003_1950 AERIAL_AMARILLO, TX.dwg 9/13/2006 2:05:03 PM CST



500 0 500
SCALE FEET

SOURCE:
ENVIRONMENTAL DATA RESOURCES, INC.

FIGURE 10
1959 AERIAL PHOTOGRAPH
ENVIRONMENTAL CONDITION OF PROPERTY
BLUCHER S. THARP MEMORIAL USAR CENTER
AMARILLO, TEXAS

REQUESTED BY:	ED MEARS
DRAWN BY:	BRONSON
DWG DATE:	04/04/07
DWG NO:	802978B204

TERRAINE
ENSAFE
8(a) joint venture

C:\draw\802978B204_TX003_1959 AERIAL_AMARILLO, TX.dwg 9/13/2006 1:32:17 PM CST



500 0 500
SCALE FEET

SOURCE:
ENVIRONMENTAL DATA RESOURCES, INC.

FIGURE 11
1967 AERIAL PHOTOGRAPH
ENVIRONMENTAL CONDITION OF PROPERTY
BLUCHER S. THARP MEMORIAL USAR CENTER
AMARILLO, TEXAS

REQUESTED BY:	ED MEARS
DRAWN BY:	BRONSON
DWG DATE:	04/04/07
DWG NO:	802978B205

TERRAINE
ENSAFE
8(a) joint venture

C:\draw\802978B205_TX003_1967 AERIAL_AMARILLO, TX.dwg 9/13/2006 1:33:36 PM CST

500 0 500

SCALE FEET

SOURCE:
ENVIRONMENTAL DATA RESOURCES, INC.

FIGURE 12
1978 AERIAL PHOTOGRAPH
ENVIRONMENTAL CONDITION OF PROPERTY
BLUCHER S. THARP MEMORIAL USAR CENTER
AMARILLO, TEXAS

REQUESTED BY:	ED MEARS
DRAWN BY:	BRONSON
DWG DATE:	04/04/07
DWG NO:	802978B206

TERRAINE
ENSAFE
8(a) joint venture

c:\draw\802978B206_TX003_1978 AERIAL_AMARILLO, TX.dwg 9/13/2006 1:34:58 PM CST



500 0 500

SCALE FEET

SOURCE:
ENVIRONMENTAL DATA RESOURCES, INC.

FIGURE 13
1988 AERIAL PHOTOGRAPH
ENVIRONMENTAL CONDITION OF PROPERTY
BLUCHER S. THARP MEMORIAL USAR CENTER
AMARILLO, TEXAS

REQUESTED BY:	ED MEARS
DRAWN BY:	BRONSON
DWG DATE:	04/04/07
DWG NO:	802978B207

TERRAINE
ENSAFE
8(a) joint venture

C:\draw\802978B207_TX003_1988 AERIAL_AMARILLO, TX.dwg 9/13/2006 1:36:54 PM CST

500 0 500

SCALE FEET

SOURCE:
ENVIRONMENTAL DATA RESOURCES, INC.

FIGURE 14
1995 AERIAL PHOTOGRAPH
ENVIRONMENTAL CONDITION OF PROPERTY
BLUCHER S. THARP MEMORIAL USAR CENTER
AMARILLO, TEXAS

REQUESTED BY:	ED MEARS
DRAWN BY:	BRONSON
DWG DATE:	04/04/07
DWG NO:	802978B208

TERRAINE
ENSAFE
8(a) joint venture

C:\draw\802978B208_TX003_1995 AERIAL_AMARILLO, TX.dwg 9/13/2006 1:36:15 PM CST

500 0 500

SCALE FEET

SOURCE:
ENVIRONMENTAL DATA RESOURCES, INC.

FIGURE 15
2001 AERIAL PHOTOGRAPH
ENVIRONMENTAL CONDITION OF PROPERTY
BLUCHER S. THARP MEMORIAL USAR CENTER
AMARILLO, TEXAS

REQUESTED BY:	ED MEARS
DRAWN BY:	BRONSON
DWG DATE:	04/04/07
DWG NO:	802978B209

TERRAINE
ENSAFE
8(a) joint venture

C:\draw\802978B209_TX003_2001 AERIAL_AMARILLO, TX.dwg 9/13/2006 1:40:25 PM CST

SOURCE:
U.S.G.S. 1-METER ORTHO IMAGE

FIGURE 16
2002 AERIAL PHOTOGRAPH
ENVIRONMENTAL CONDITION OF PROPERTY
BLUCHER S. THARP MEMORIAL USAR CENTER
AMARILLO, TEXAS

REQUESTED BY:	ED MEARS
DRAWN BY:	BRONSON
DWG DATE:	04/04/07
DWG NO:	802978B210

TERRAINE
ENSAFE
8(a) joint venture

I:\PROJECTS-BST\0888802978_enviroBRAC\enviro BRAC data\802978B210_TX003_2002 AERIAL_AMARILLO, TX.dwg 9/16/2006 8:52:14 AM CST

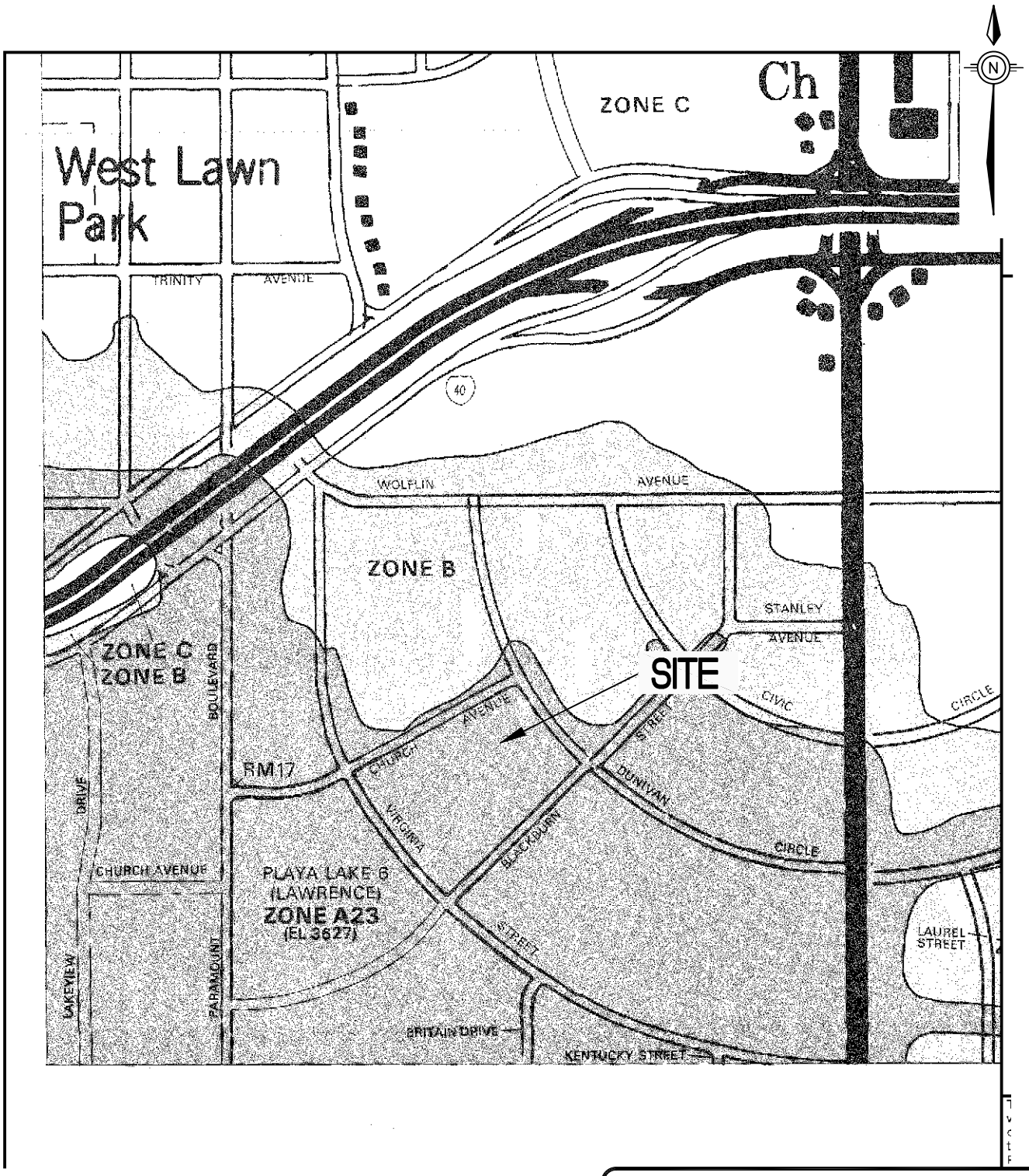

SCALE NOT AVAILABLE

SOURCE:
FEDERAL EMERGENCY MANAGEMENT AGENCY
(JULY 19, 1982)

FIGURE 17
FEMA FLOOD ZONE MAP
ENVIRONMENTAL CONDITION OF PROPERTY
BLUCHER S. THARP MEMORIAL USAR CENTER
AMARILLO, TEXAS

REQUESTED BY:	ED MEARS
DRAWN BY:	BRONSON
DWG DATE:	04/04/07
DWG NO:	802978B211

TERRAINE
ENSAFE
8(a) joint venture

C:\draw\802978B211_TX003_FEMA_AMARILLO_TX.dwg 9/13/2006 2:27:31 PM CST