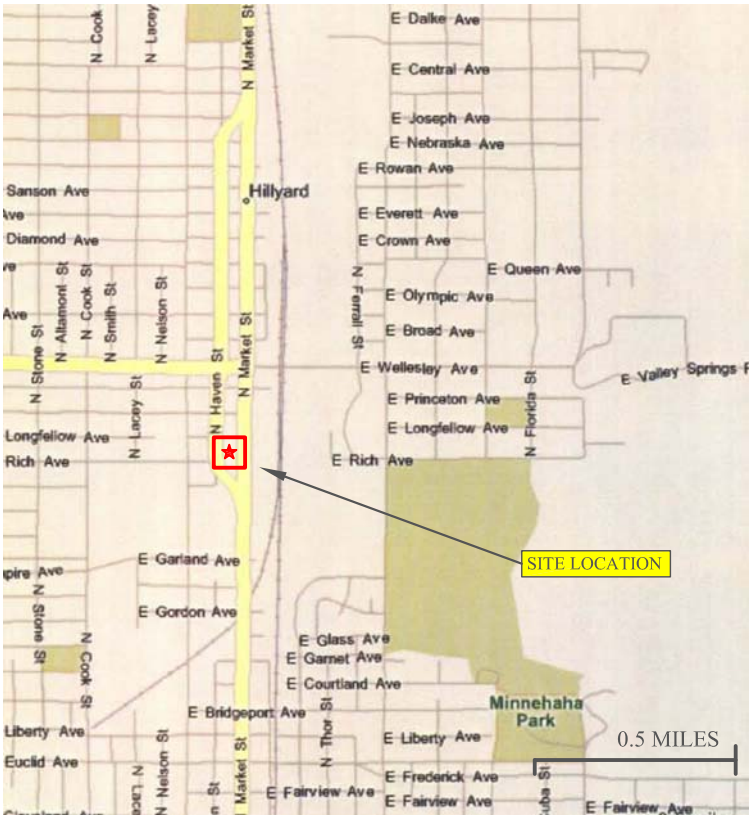

IMAGES PROVIDED THROUGH WINDOWS LIVE

FIGURE 1
GENERAL SITE LAYOUT PLAN
MANN HALL USARC WA032
4415 N. SULLIVAN STREET
SPOKANE, WASHINGTON

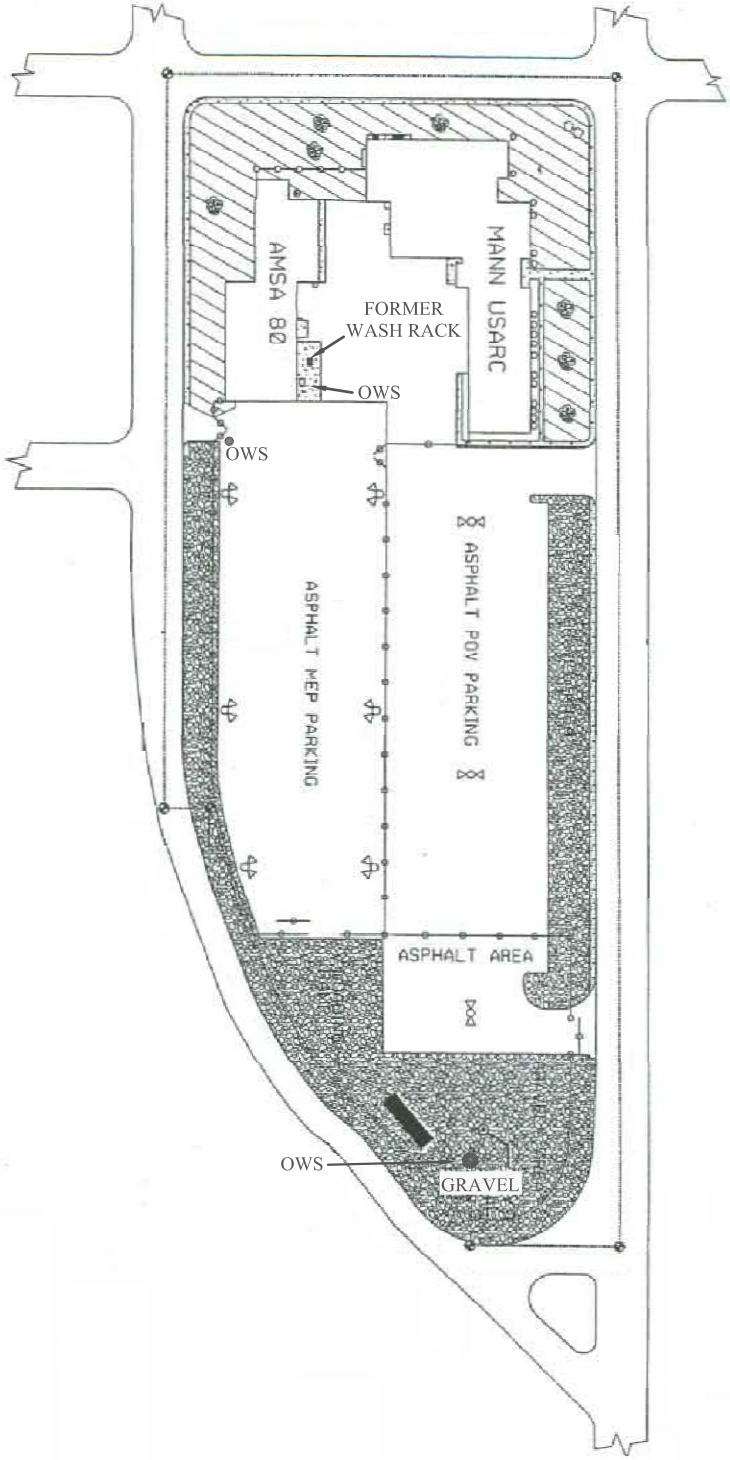

SCALE: 1"=150'
APPROXIMATE SCALE

FIGURE 2
SITE LAYOUT PLAN
MANN HALL USARC WA032
4415 N. MARKET STREET
SPOKANE, WASHINGTON

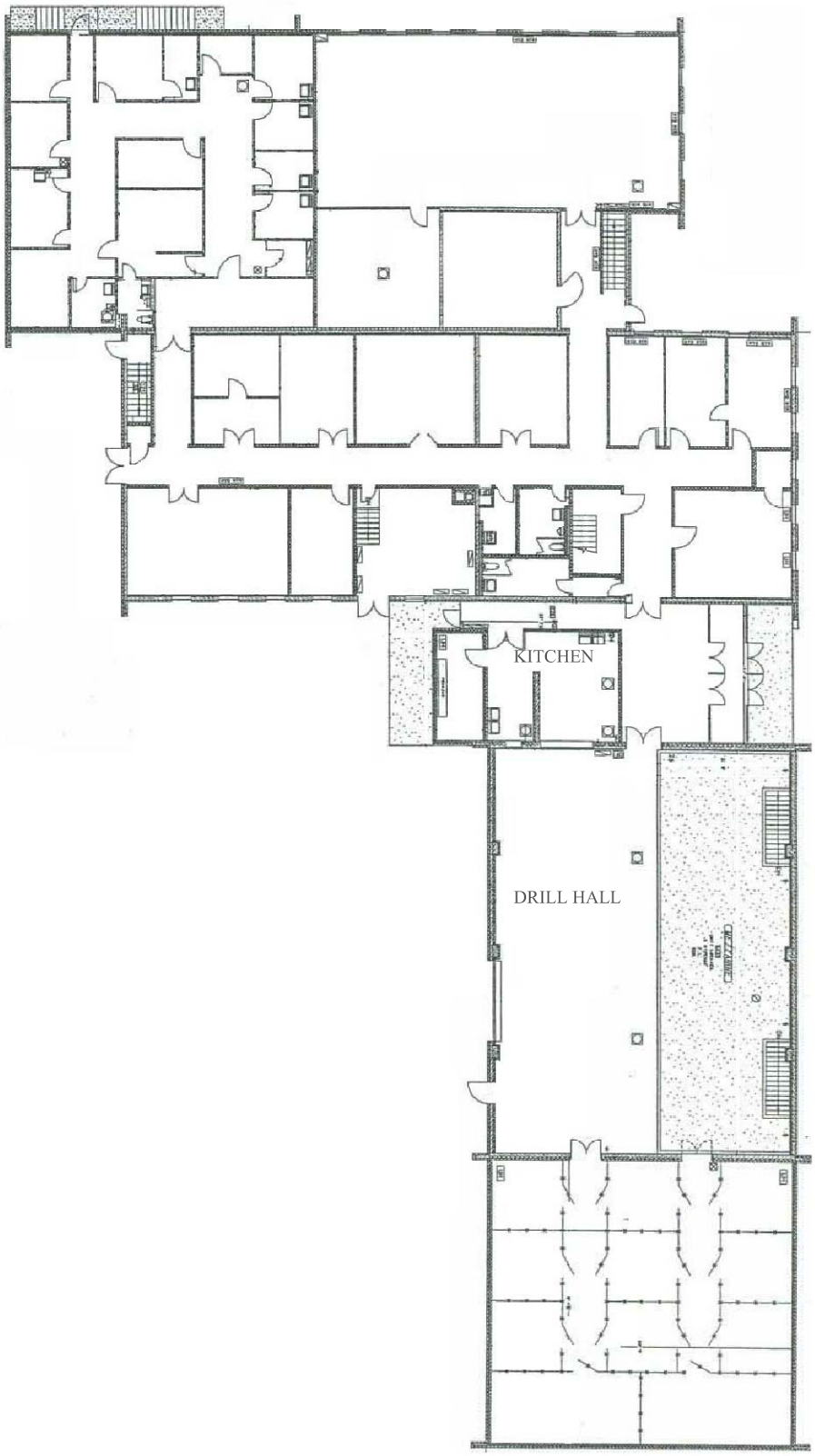

SCALE: 1"=30'
APPROXIMATE SCALE

FIGURE 3
INTERIOR LAYOUT OF ADMINISTRATIVE BLDG. 1ST FLOOR
MANN HALL USARC WA032
4415 N. MARKET STREET
SPOKANE, WASHINGTON

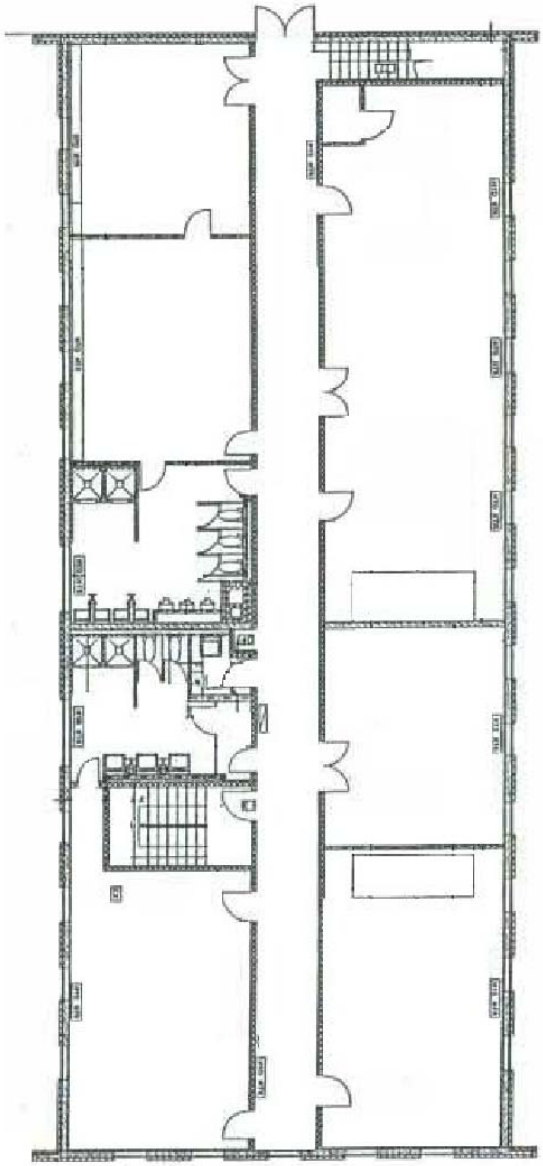

SECOND FLOOR

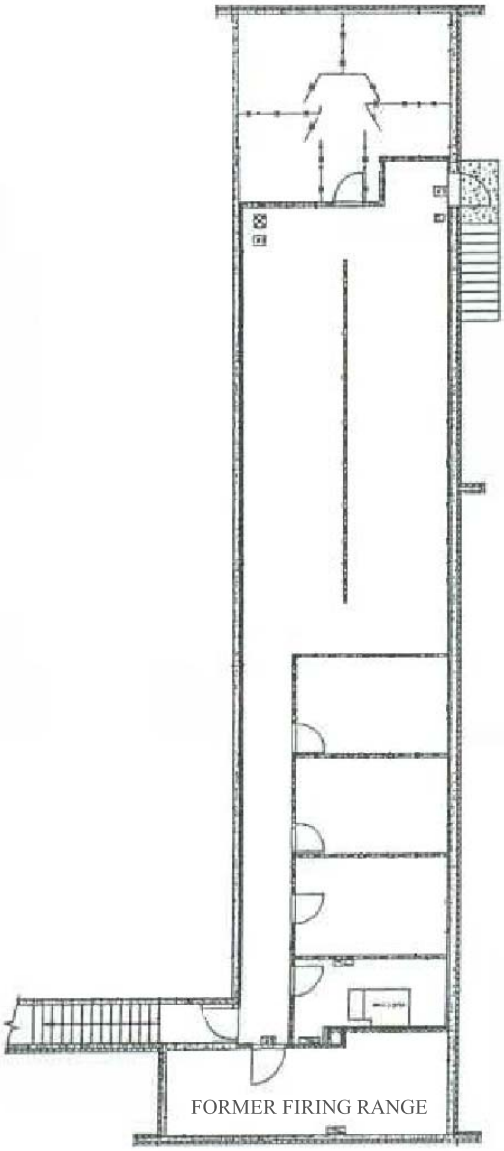

BASEMENT

SCALE: 1"=20'
APPROXIMATE SCALE

FIGURE 4
INTERIOR LAYOUT OF ADMINISTRATIVE BLDG. 2ND FLOOR
MANN HALL USARC WA032
4415 N. MARKET STREET
SPOKANE, WASHINGTON

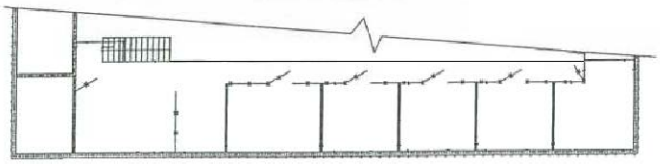

MEZZANINE

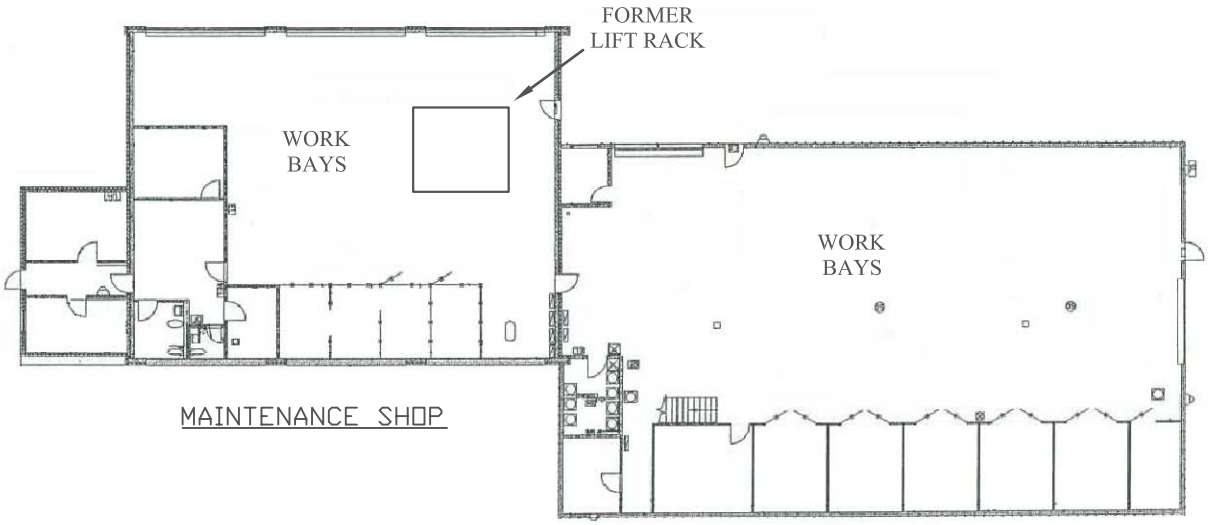

MAINTENANCE SHOP

WAREHOUSE

SCALE: 1"=30'
APPROXIMATE SCALE

FIGURE 5
INTERIOR LAYOUT OF AMSA SHOP
MANN HALL USARC WA032
4415 N. MARKET STREET
SPOKANE, WASHINGTON

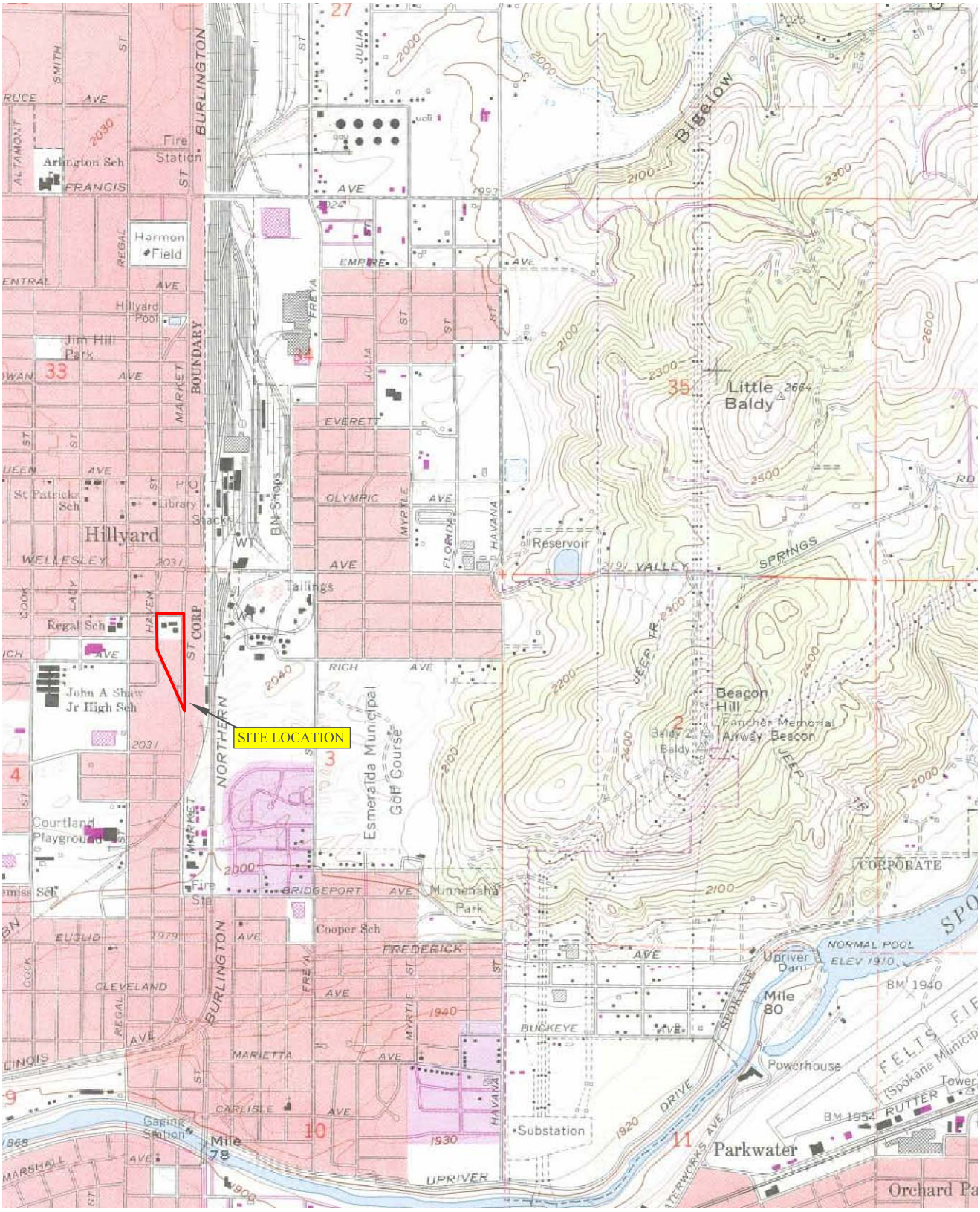

FIGURE 6
1986 TOPOGRAPHIC MAP
MANN HALL USARC WA032
4415 N. MARKET STREET
SPOKANE, WASHINGTON

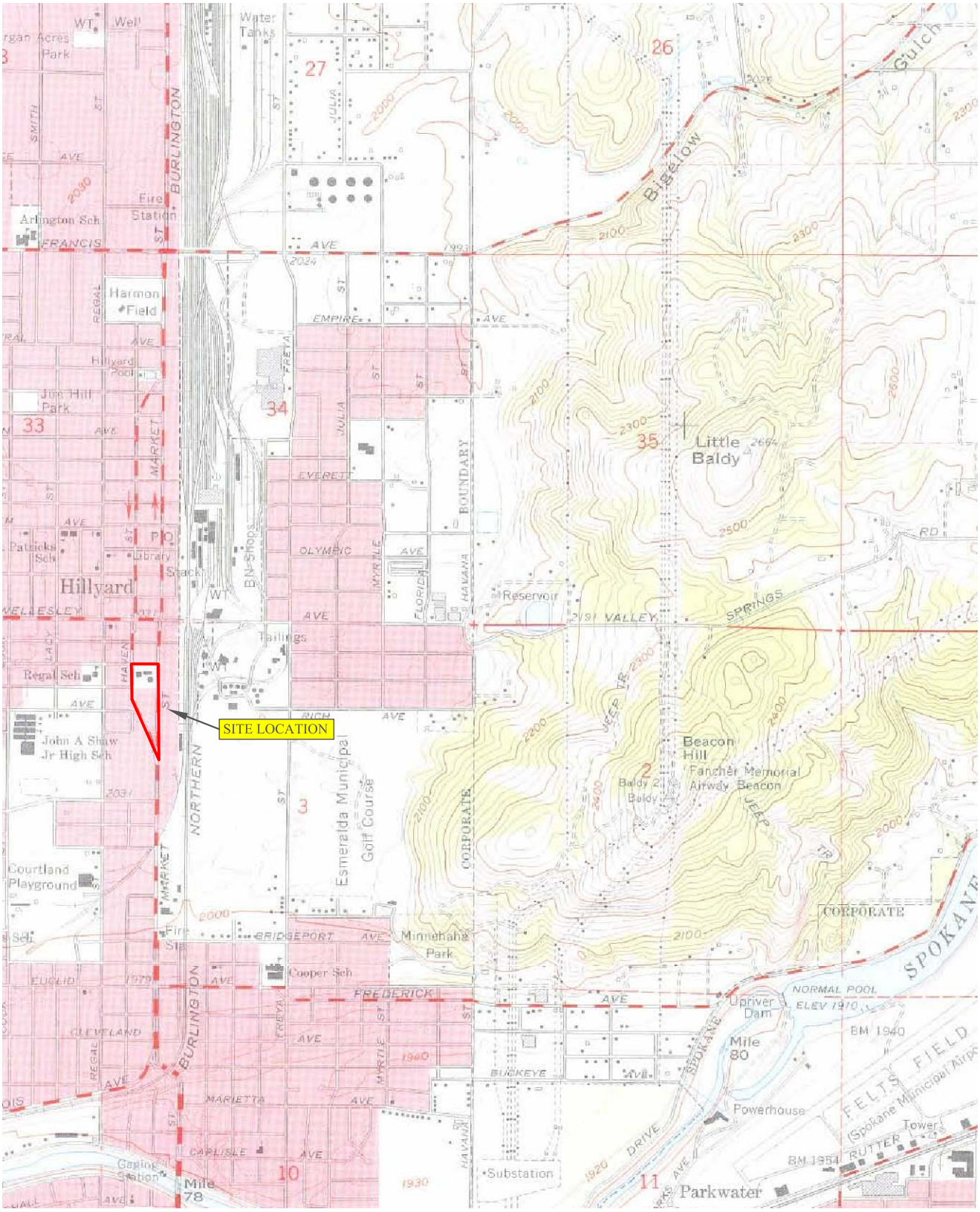

FIGURE 7
1973 TOPOGRAPHIC MAP
MANN HALL USARC WA032
4415 N. MARKET STREET
SPOKANE, WASHINGTON

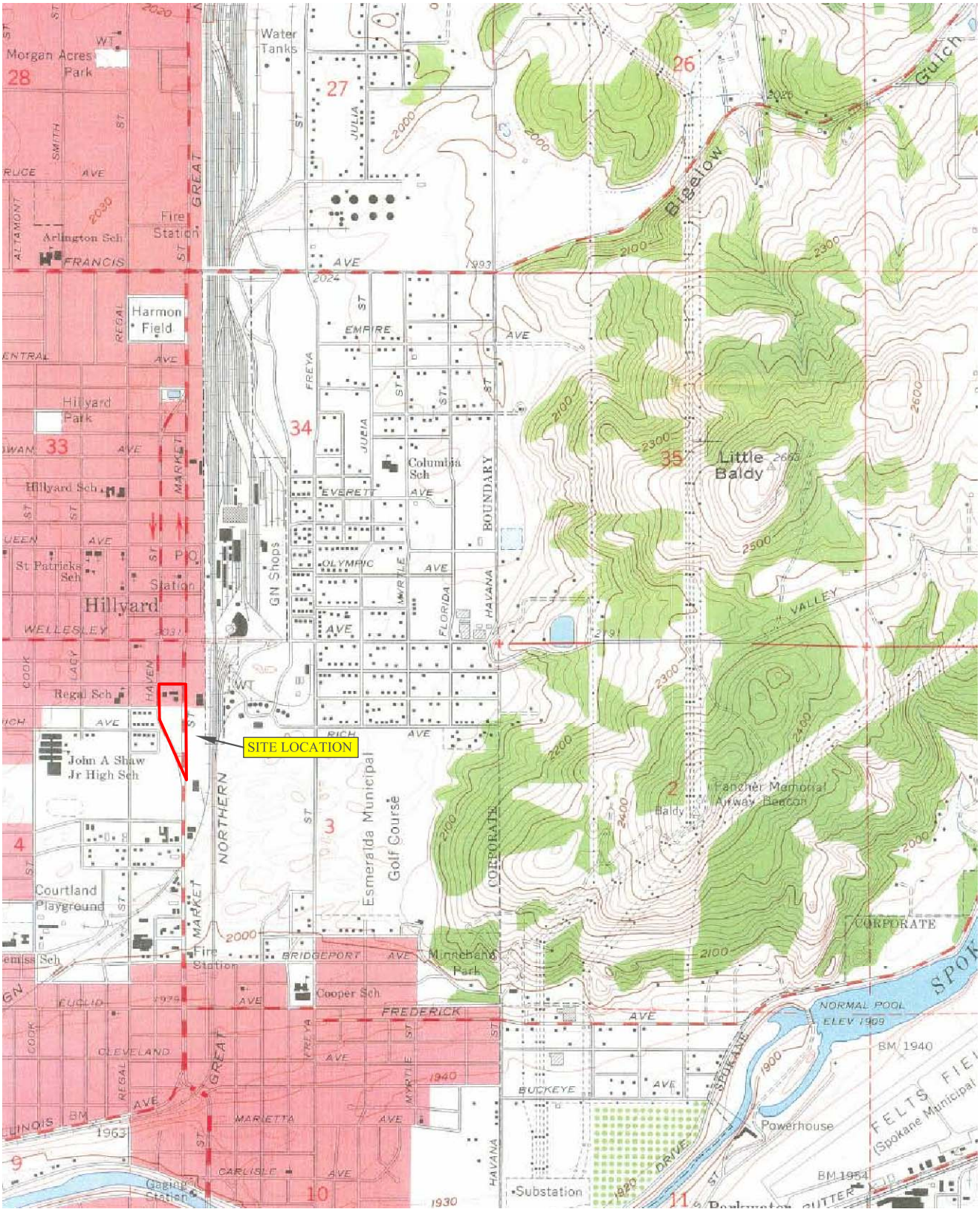

SCALE: 1:24000
APPROXIMATE SCALE

FIGURE 8
1963 TOPOGRAPHIC MAP
MANN HALL USARC WA032
4415 N. MARKET STREET
SPOKANE, WASHINGTON

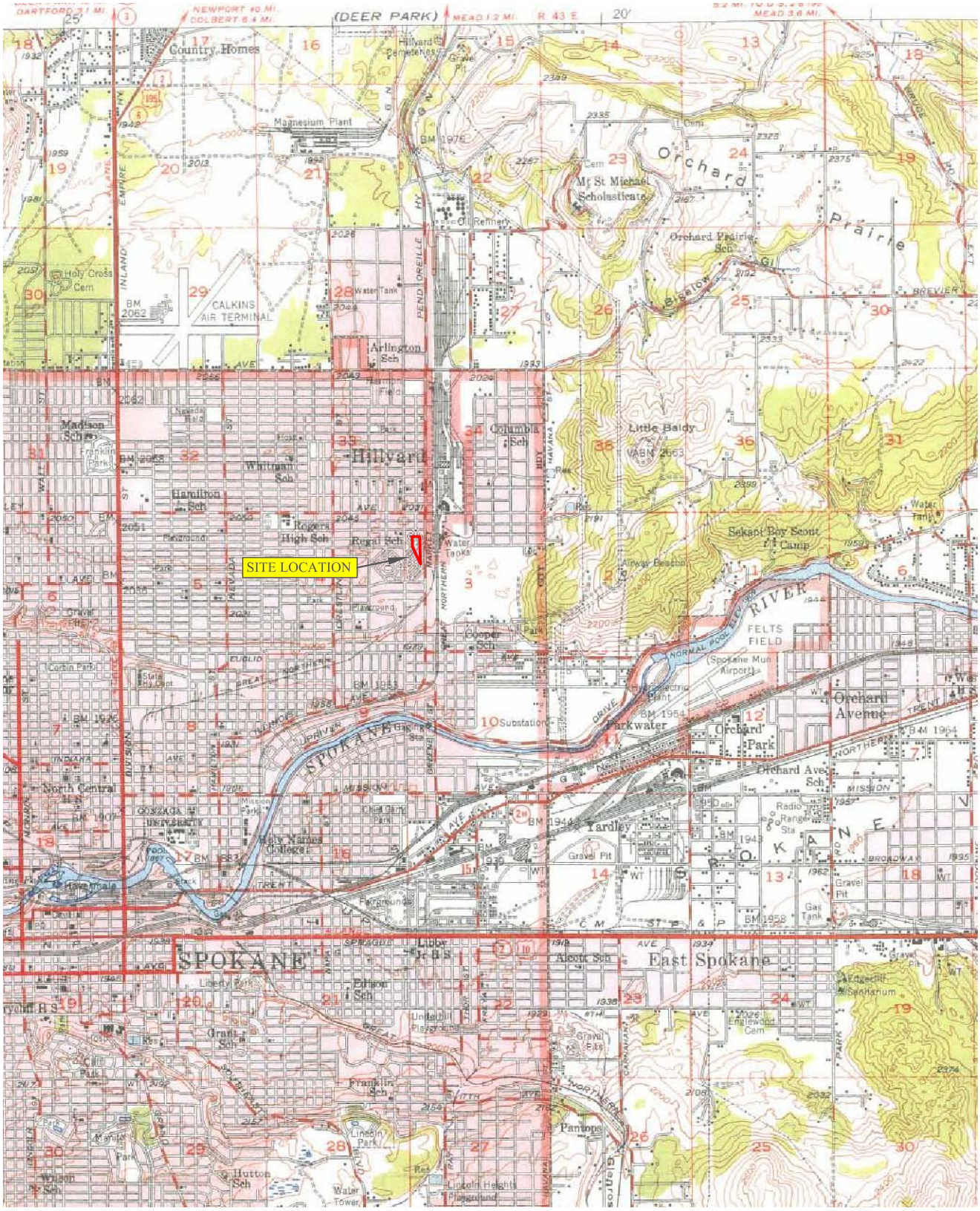

SCALE: 1:62500
APPROXIMATE SCALE

FIGURE 9
1950 TOPOGRAPHIC MAP
MANN HALL USARC WA032
4415 N. MARKET STREET
SPOKANE, WASHINGTON

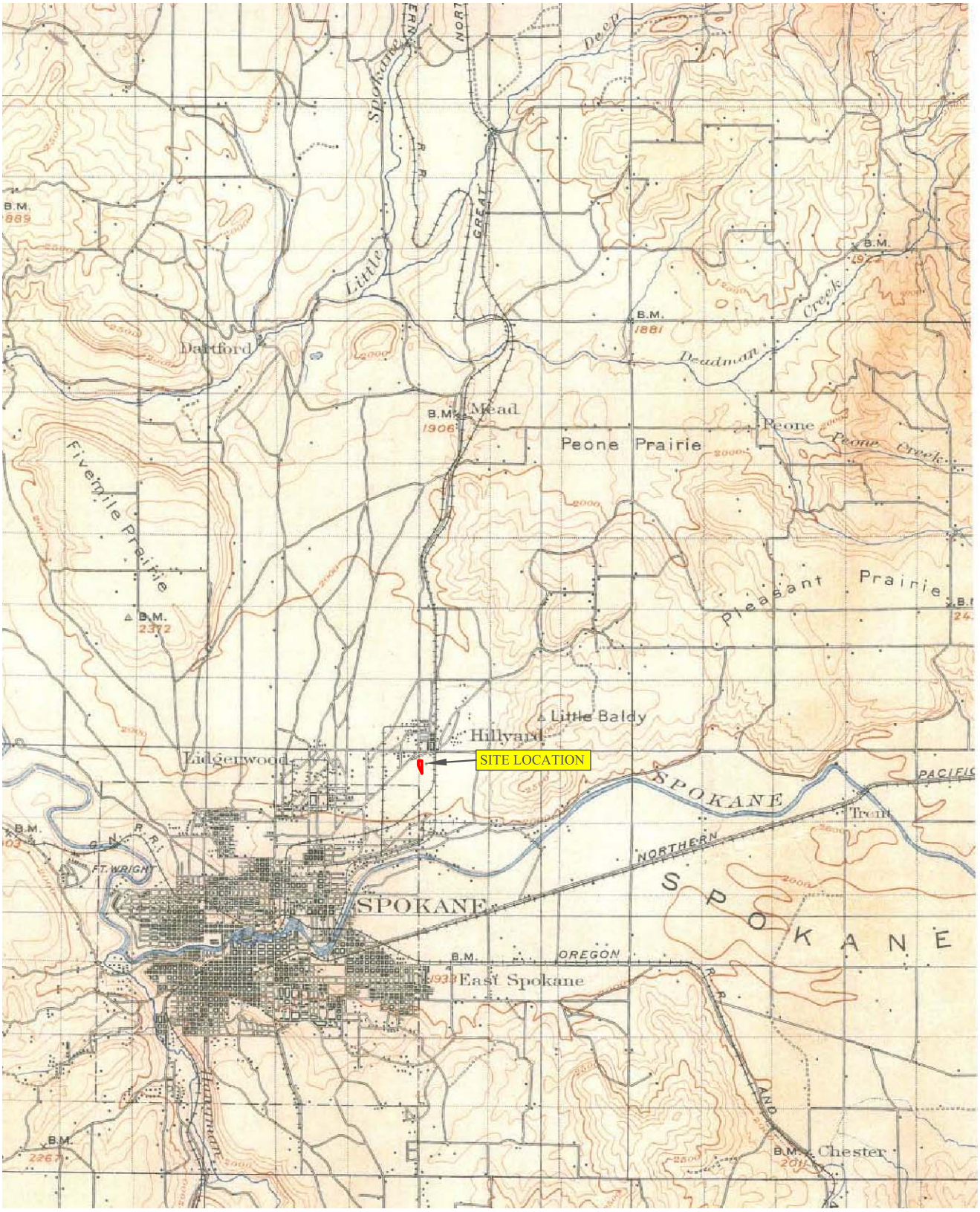

SCALE:UNKNOWN
APPROXIMATE SCALE

FIGURE 10
1901 TOPOGRAPHIC MAP
MANN HALL USARC WA032
4415 N. MARKET STREET
SPOKANE, WASHINGTON

SCALE: 1:100000
APPROXIMATE SCALE

FIGURE 11
1991 AERIAL PHOTOGRAPH
MANN HALL USARC WA032
4415 N. MARKET STREET
SPOKANE, WASHINGTON



SCALE: 1:175000
APPROXIMATE SCALE

FIGURE 12
1982 AERIAL PHOTOGRAPH
MANN HALL USARC WA032
4415 N. MARKET STREET
SPOKANE, WASHINGTON

SCALE: 1:62500
APPROXIMATE SCALE

FIGURE 13
1972 AERIAL PHOTOGRAPH
MANN HALL USARC WA032
4415 N. MARKET STREET
SPOKANE, WASHINGTON

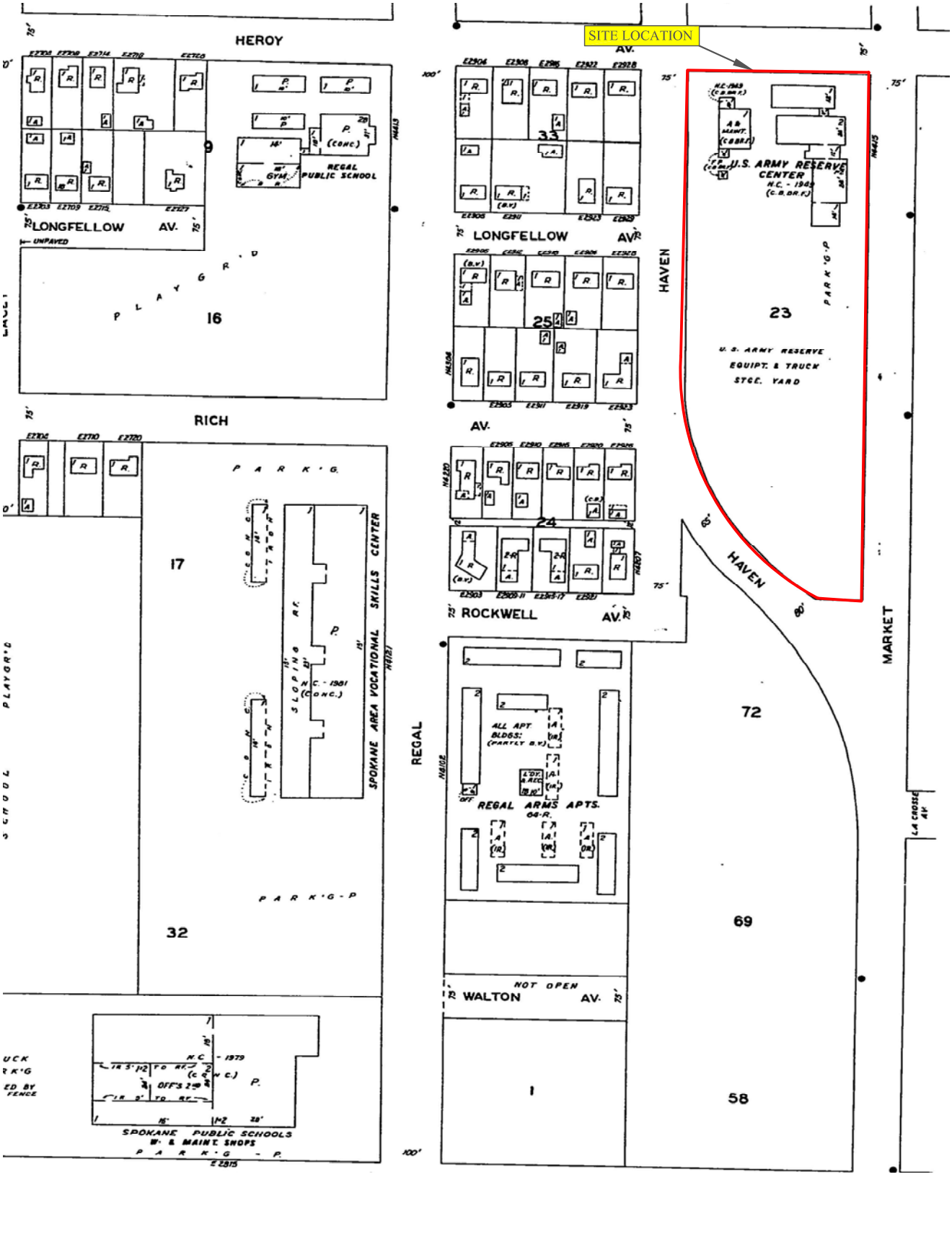

SCALE: 1:62500
APPROXIMATE SCALE

FIGURE 14
1980 SANBORN FIRE INSURANCE MAP
MANN HALL USARC WA032
4415 N. MARKET STREET
SPOKANE, WASHINGTON