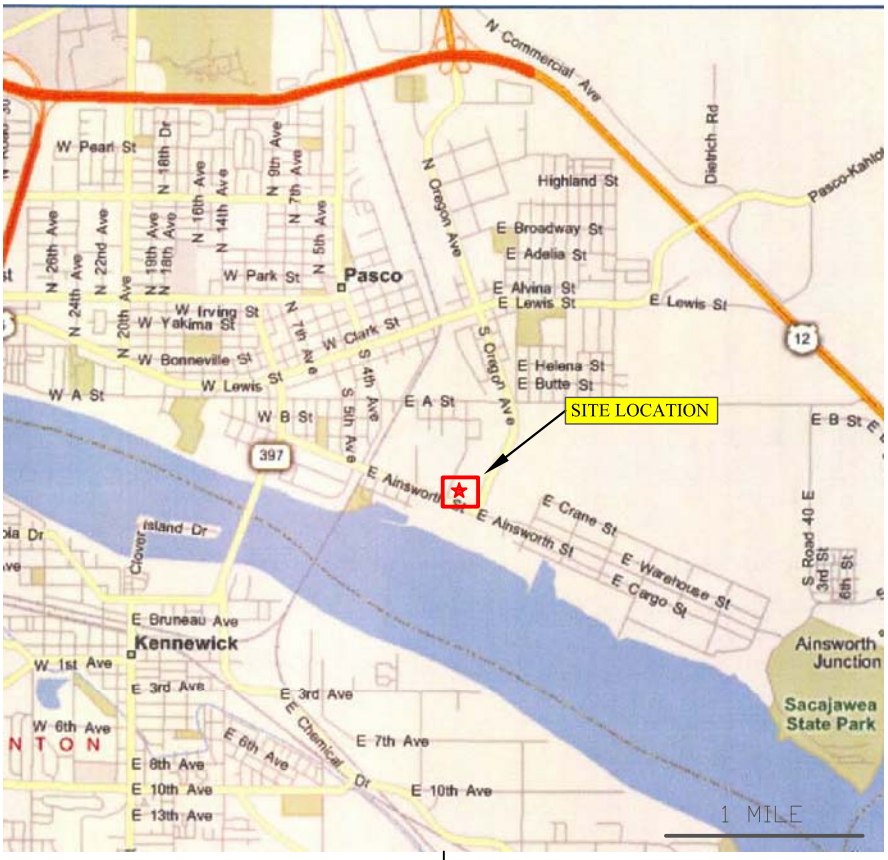

IMAGES PROVIDED THROUGH WINDOWS LIVE

FIGURE 1
GENERAL SITE LAYOUT PLAN
PFC DANIEL L. WAGENAAR USARC-WA024
1011 E. AINSWORTH ST.
PASCO, WASHINGTON

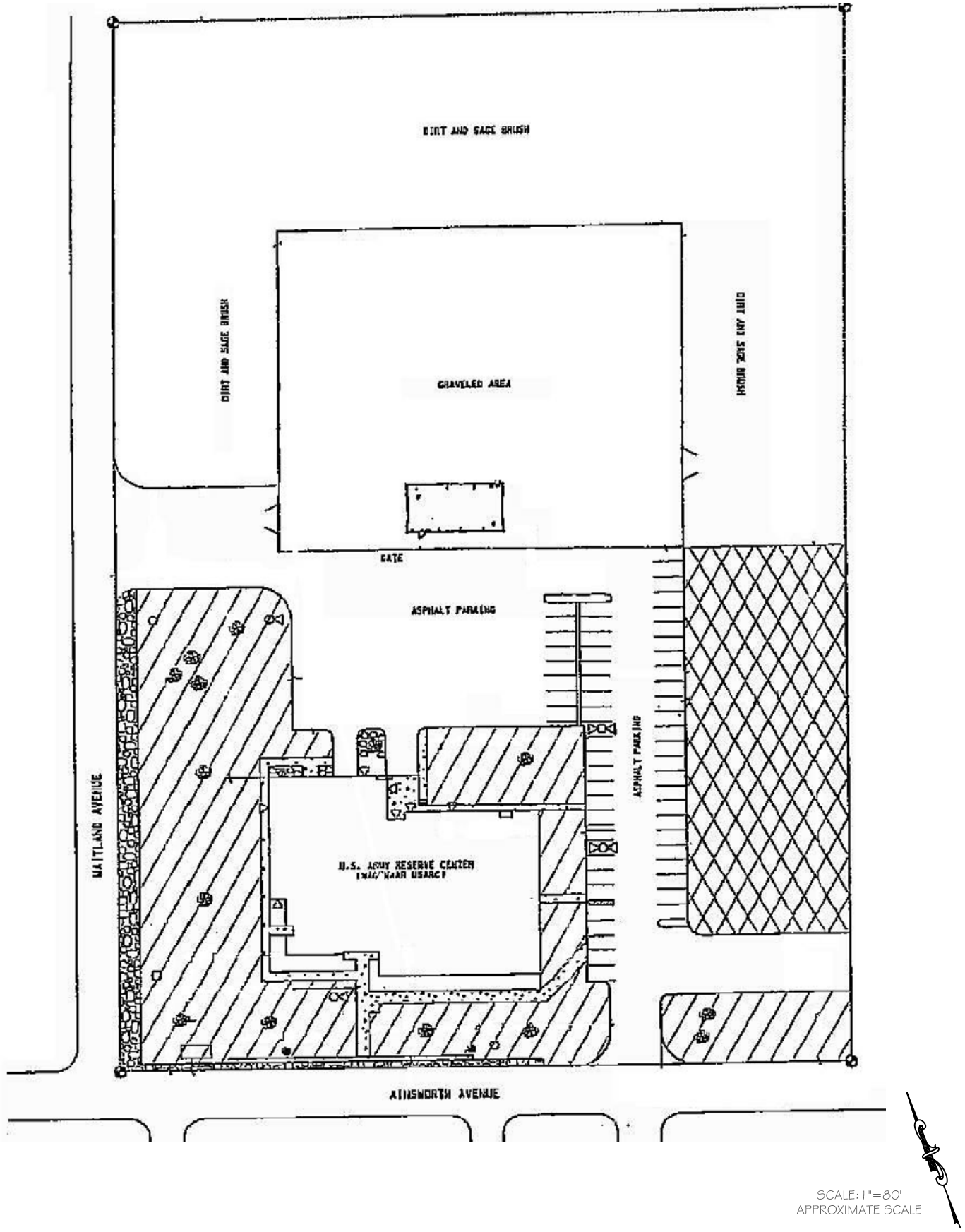

FIGURE 2
SITE LAYOUT PLAN
PFC DANIEL L. WAGENAAR USARC-WA024
1011 E. AINSWORTH ST.
PASCO, WASHINGTON

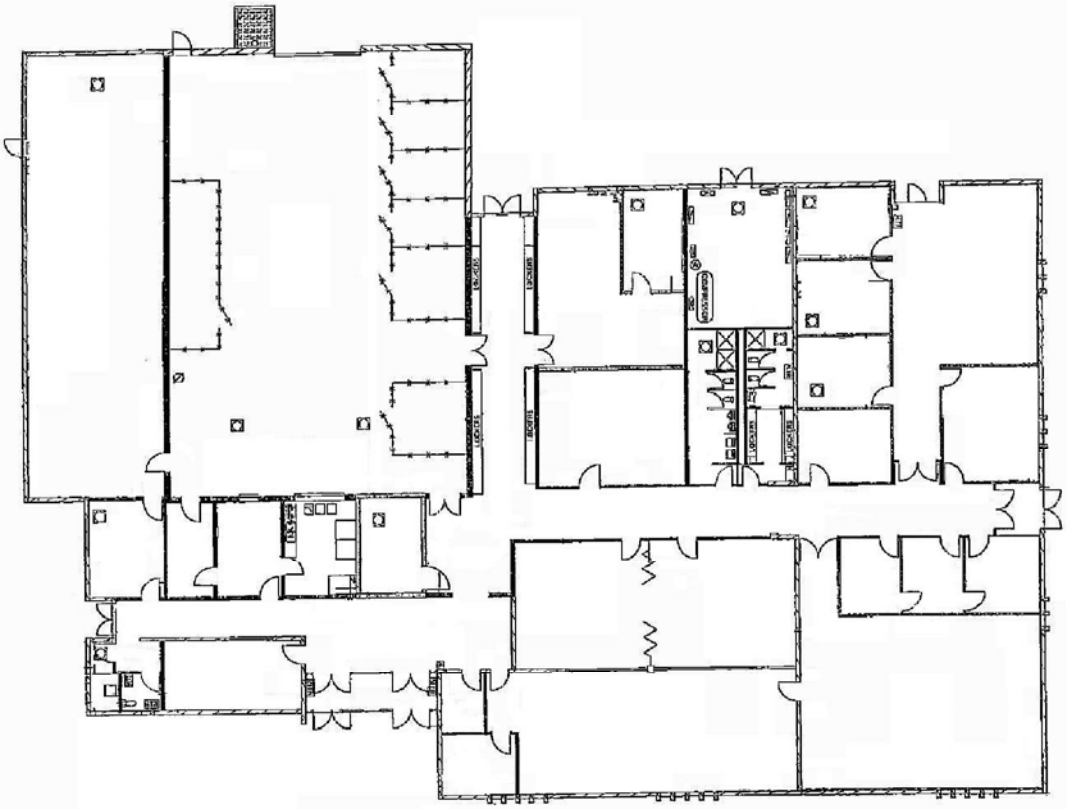

SCALE: 1"=32'
APPROXIMATE SCALE

FIGURE 3
INTERIOR LAYOUT OF ADMINISTRATION BUILDING
PFC DANIEL L. WAGENAAR USARC-WA024
1011 E. AINSWORTH ST.
PASCO, WASHINGTON

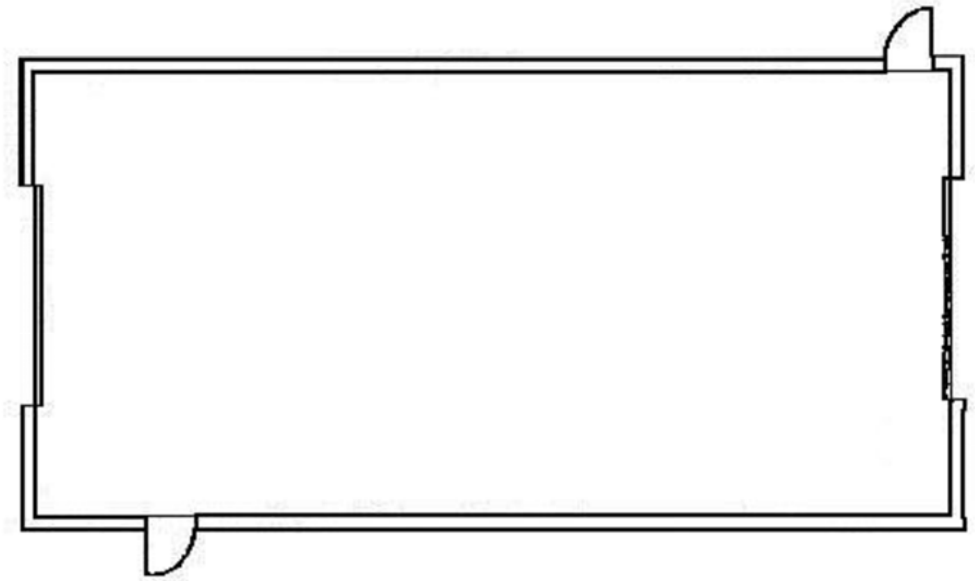

SCALE: 1"= 12'
APPROXIMATE SCALE

FIGURE 4
INTERIOR LAYOUT OF OMS BUILDING
PFC DANIEL L. WAGENAAR USARC-WA024
1011 E. AINSWORTH ST.
PASCO, WASHINGTON

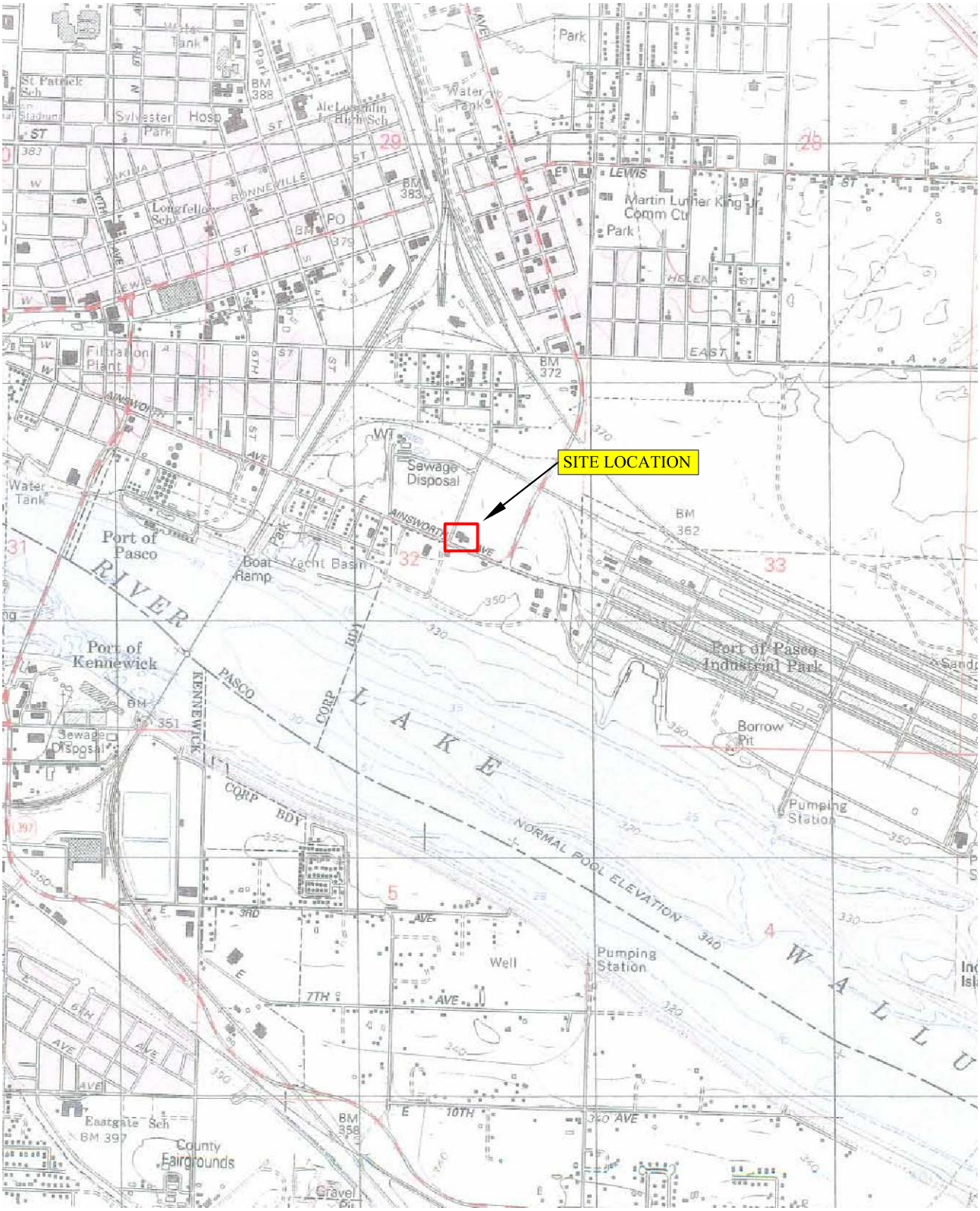

SCALE: 1:24000
APPROXIMATE SCALE

FIGURE 5
1992 USGS 7.5-MINUTE TOPOGRAPHIC MAP
PFC DANIEL L. WAGENAAR USARC-WA024
1011 E. AINSWORTH ST.
PASCO, WASHINGTON

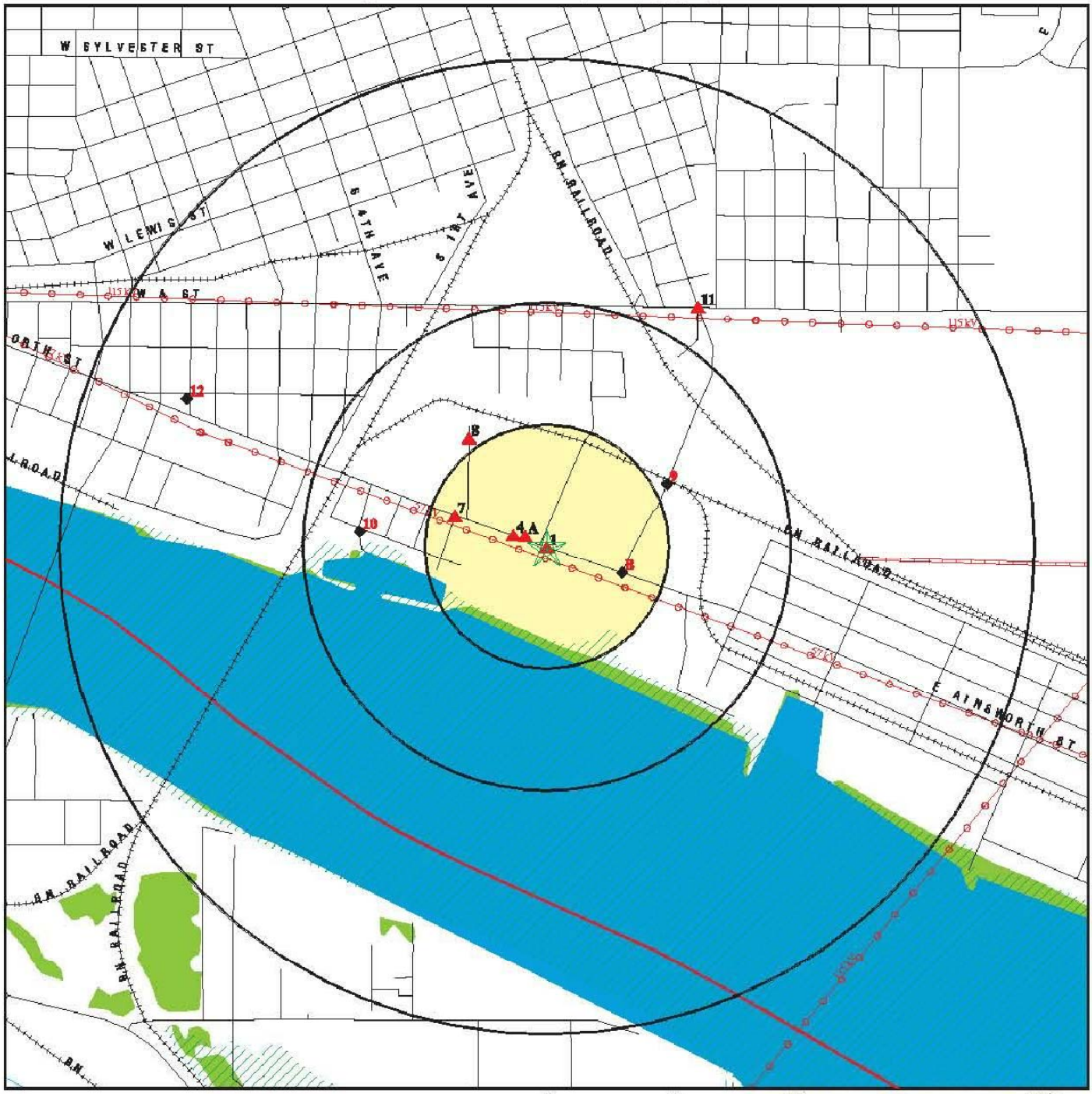

- Target Property
- Sites at elevations higher than or equal to the target property
- Sites at elevations lower than the target property
- Manufactured Gas Plants
- National Priority List Sites
- Landfill Sites
- Dept. Defense Sites
- Indian Reservations BIA
- County Boundary
- Power transmission lines
- Oil & Gas pipelines
- 100-year flood zone
- 500-year flood zone
- National Wetland Inventory

This report includes Interactive Map Layers to display and/or hide map information. The legend includes only those icons for the default map view.

FIGURE 6
EDR AREA OVERVIEW MAP WITH FLOOD ZONES, AND NATIONAL WETLAND INVENTORY INFORMATION
PFC DANIEL L. WAGENAAR USARC-WA024
1011 E. AINSWORTH ST.
PASCO, WASHINGTON

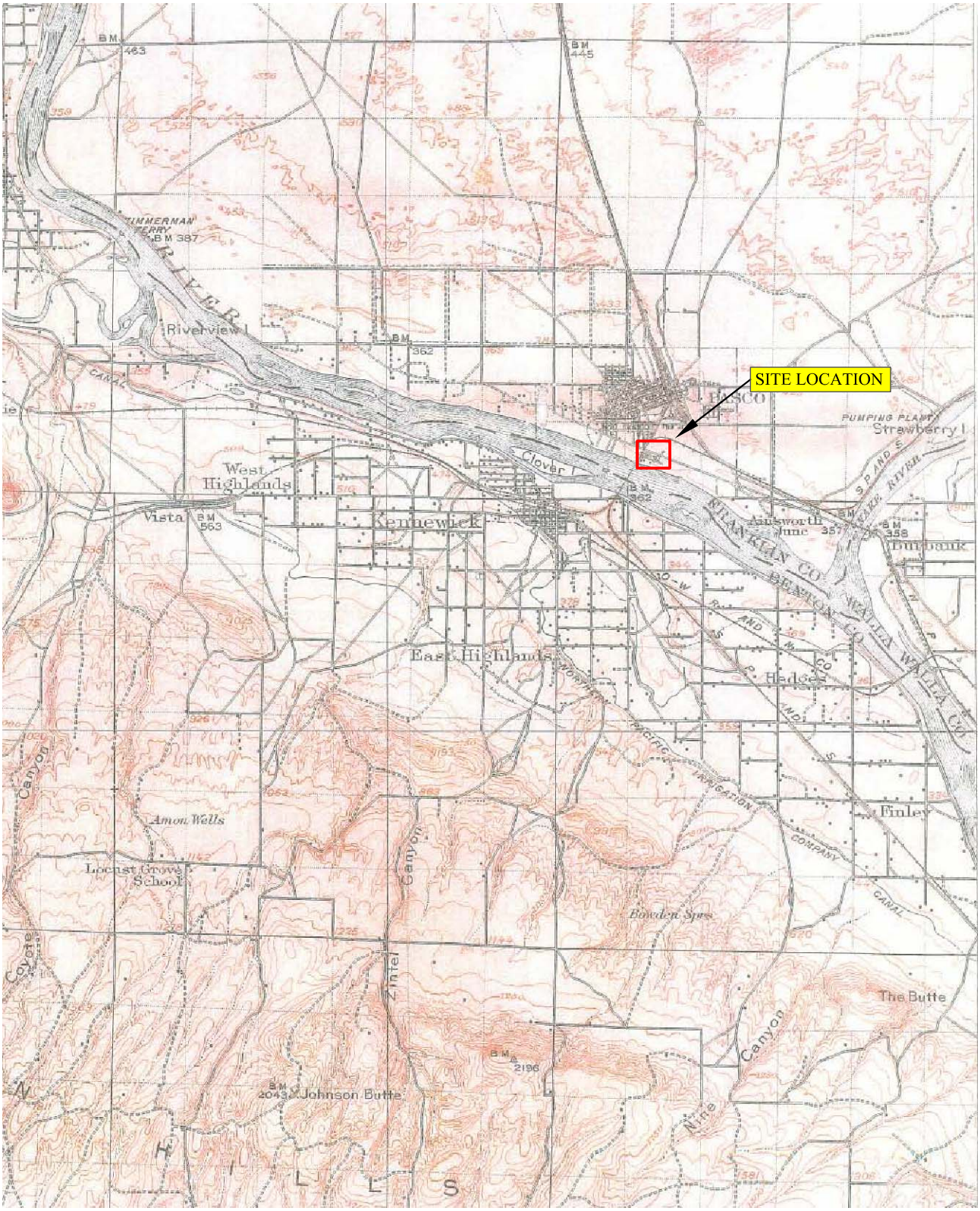

SCALE: 1 : 1 25000
APPROXIMATE SCALE

FIGURE 7
1917 USGS 30-MINUTE TOPOGRAPHIC MAP
PFC DANIEL L. WAGENAAR USARC-WA024
1011 E. AINSWORTH ST.
PASCO, WASHINGTON

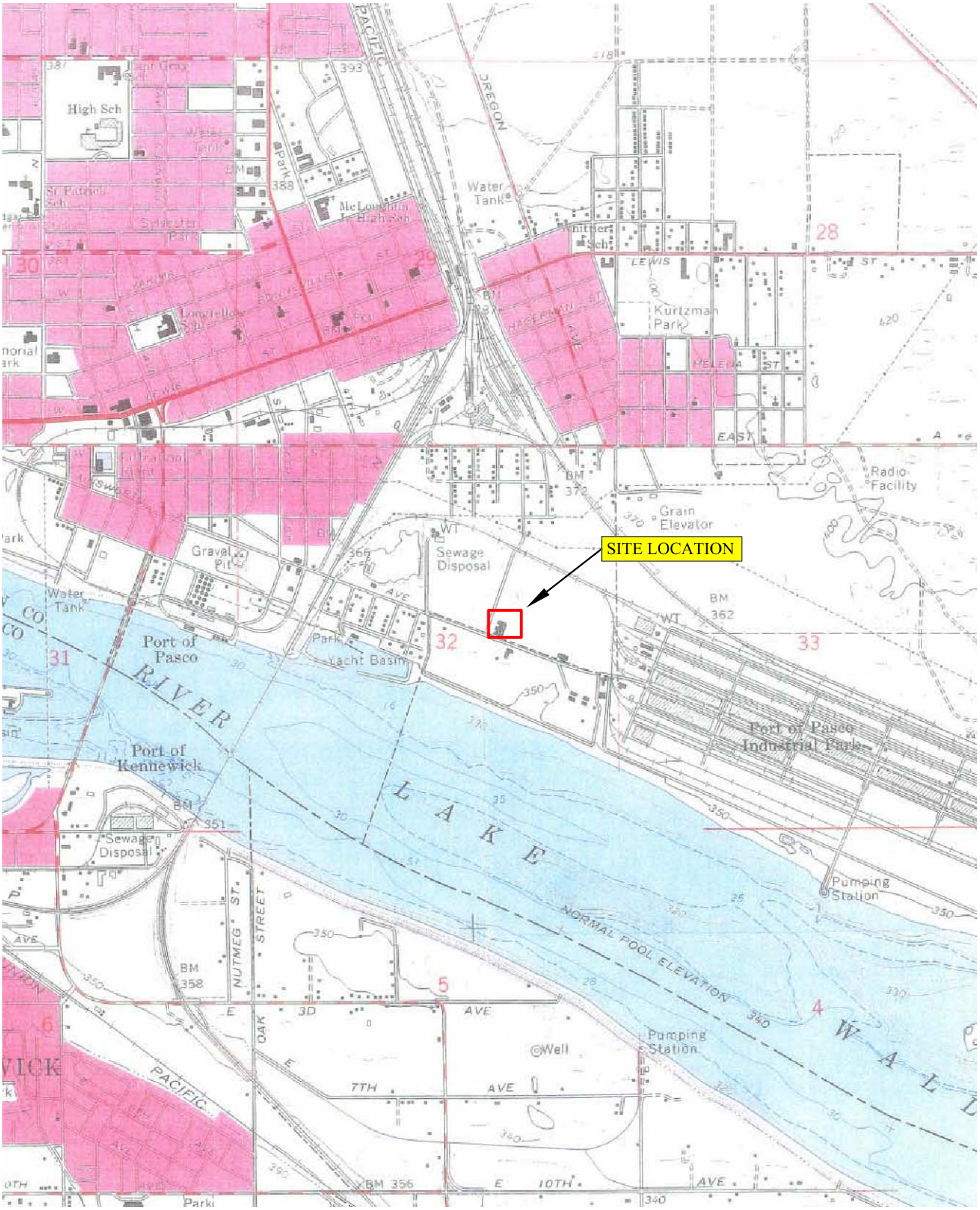

SCALE: 1 : 1 24000
APPROXIMATE SCALE

FIGURE 8
1964 USGS 7.5-MINUTE TOPOGRAPHIC MAP
PFC DANIEL L. WAGENAAR USARC-WA024
1011 E. AINSWORTH ST.
PASCO, WASHINGTON

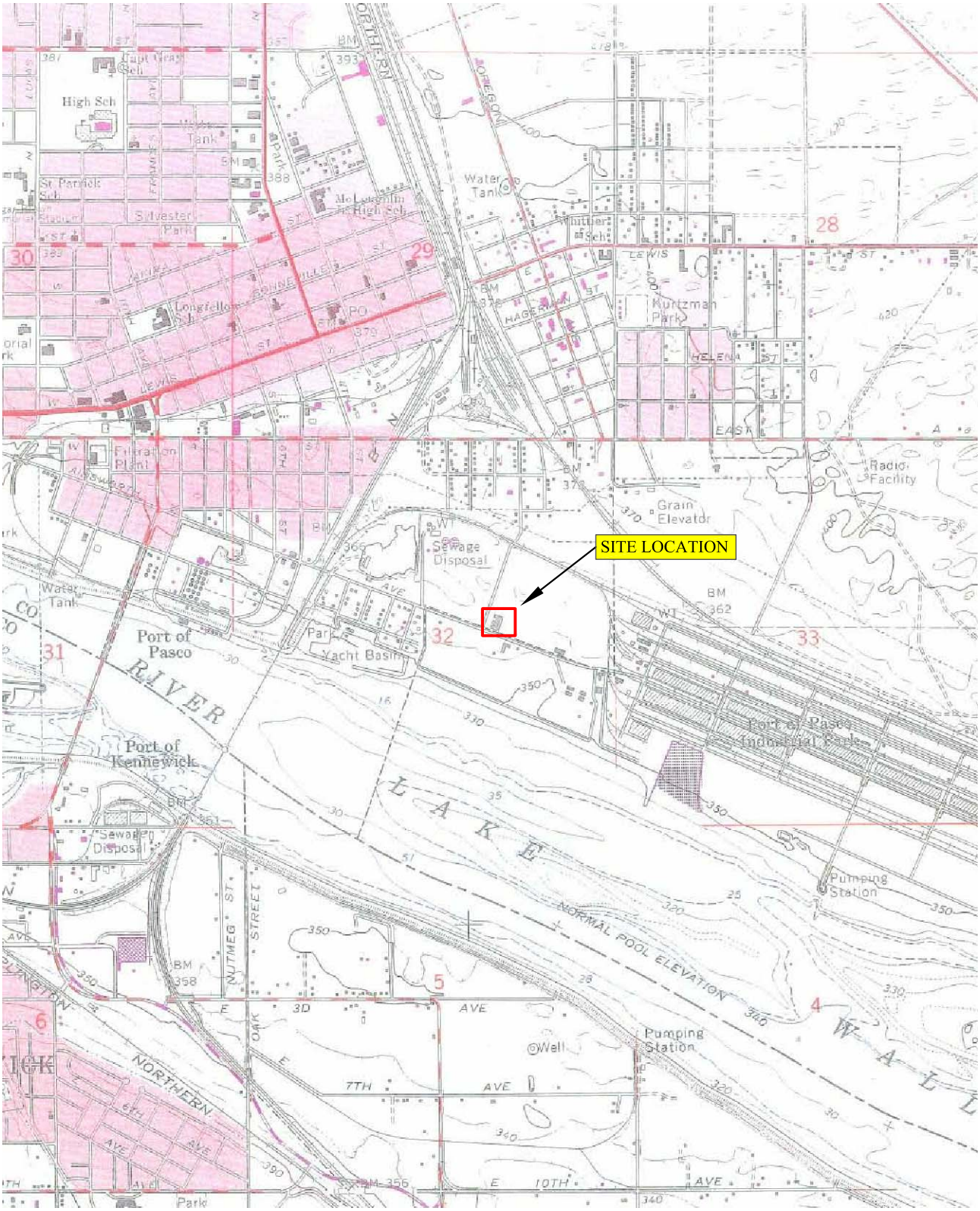

SCALE: 1 : 1 24000
APPROXIMATE SCALE

FIGURE 9
1973 USGS 7.5-MINUTE TOPOGRAPHIC MAP
PFC DANIEL L. WAGENAAR USARC-WA024
1011 E. AINSWORTH ST.
PASCO, WASHINGTON

SCALE: 1"=1000'
APPROXIMATE SCALE

FIGURE 10
1978 AERIAL PHOTOGRAPH
PFC DANIEL L. WAGENAAR USARC-WA024
1011 E. AINSWORTH ST.
PASCO, WASHINGTON

SCALE: 1"=500'
APPROXIMATE SCALE

FIGURE 11
1982 AERIAL PHOTOGRAPH
PFC DANIEL L. WAGENAAR USARC-WA024
1011 E. AINSWORTH ST.
PASCO, WASHINGTON



SCALE: 1"=500'
APPROXIMATE SCALE

FIGURE 12
1991 AERIAL PHOTOGRAPH
PFC DANIEL L. WAGENAAR USARC-WA024
1011 E. AINSWORTH ST.
PASCO, WASHINGTON

SCALE: 1"=300'
APPROXIMATE SCALE

FIGURE 13
2004 AERIAL PHOTOGRAPH
PFC DANIEL L. WAGENAAR USARC-WA024
1011 E. AINSWORTH ST.
PASCO, WASHINGTON