IMAGES PROVIDED THROUGH WINDOWS LIVE

FIGURE 1
GENERAL SITE LAYOUT PLAN
MAJOR DAVID P. OSWALD USARC-WA010
1110 RAINIER AVENUE
EVERETT, WASHINGTON

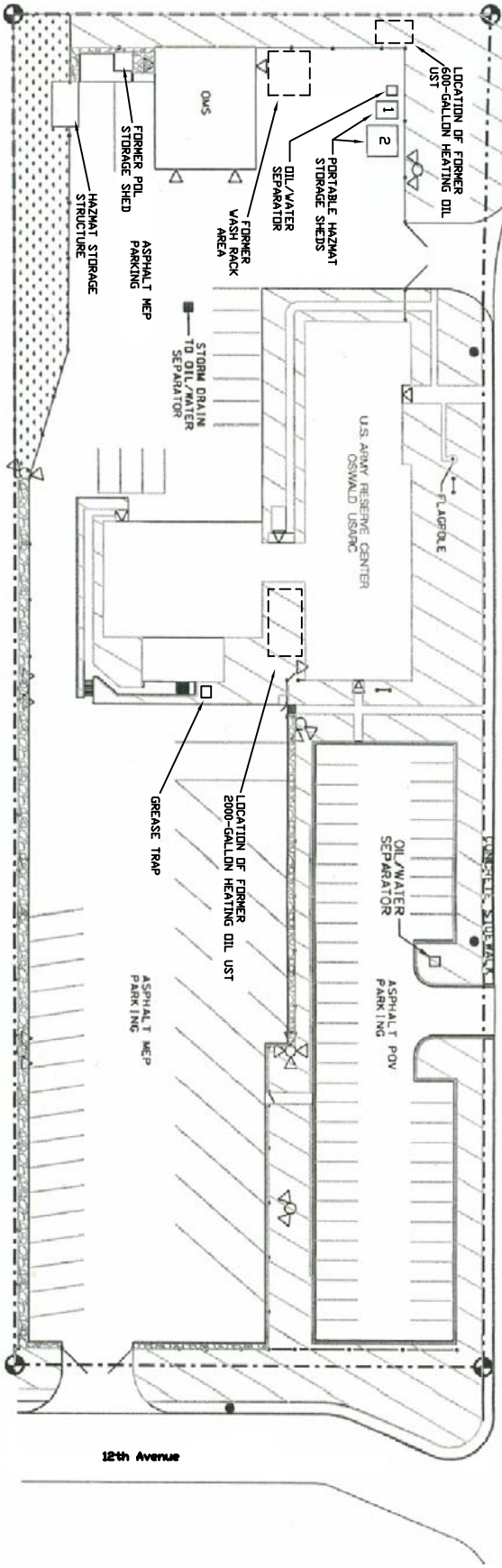

1"=40'
APPROXIMATE SCALE

FIGURE 2
SITE LAYOUT PLAN
MAJOR DAVID P. OSWALD USARC-WA010
1110 RAINIER AVENUE
EVERETT, WASHINGTON

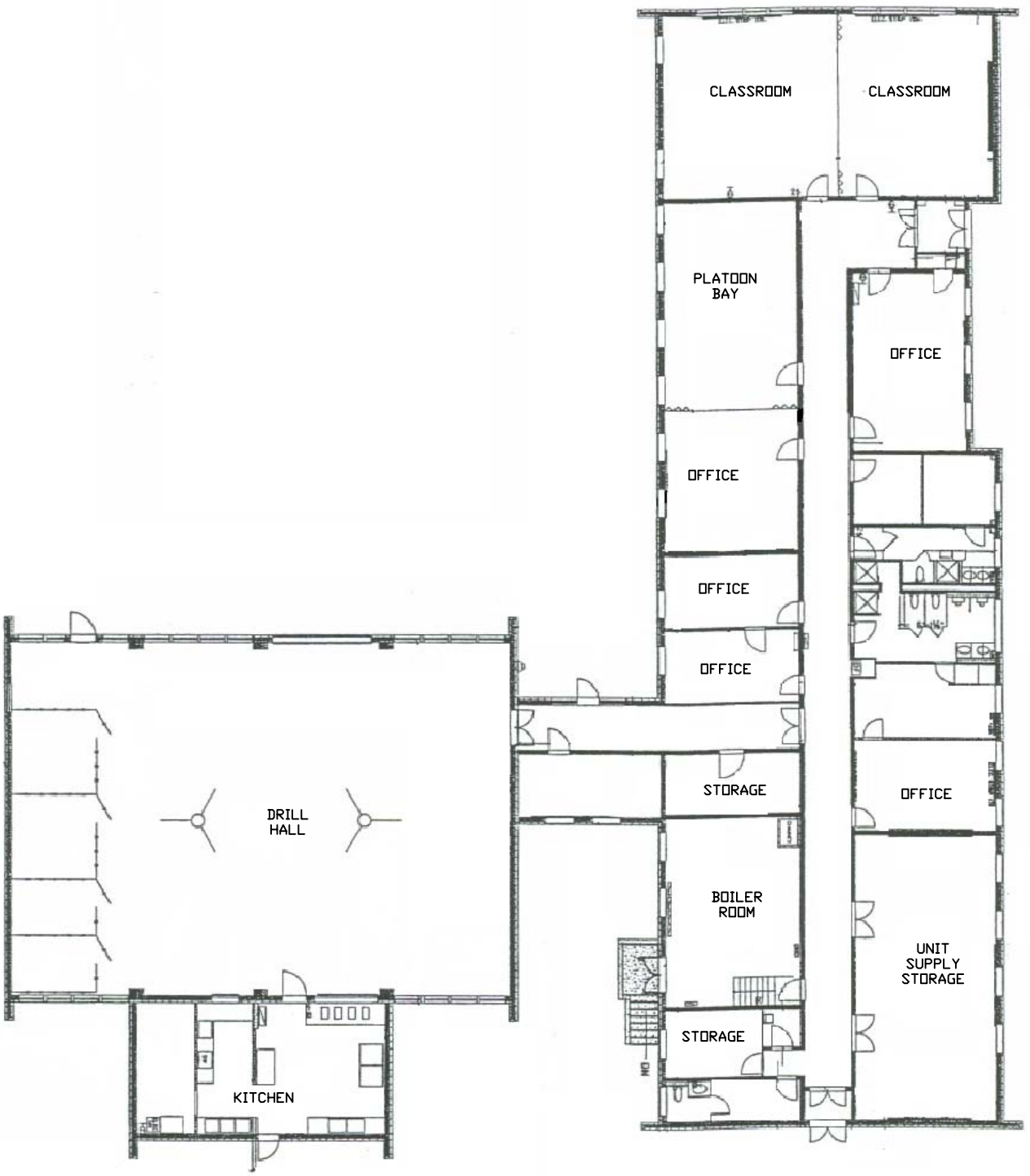

SCALE: 1"=20'
APPROXIMATE SCALE

FIGURE 3
INTERIOR LAYOUT OF ADMINISTRATION BUILDING
MAJOR DAVID P. OSWALD USARC-WA010
1110 RAINIER AVENUE
EVERETT, WASHINGTON

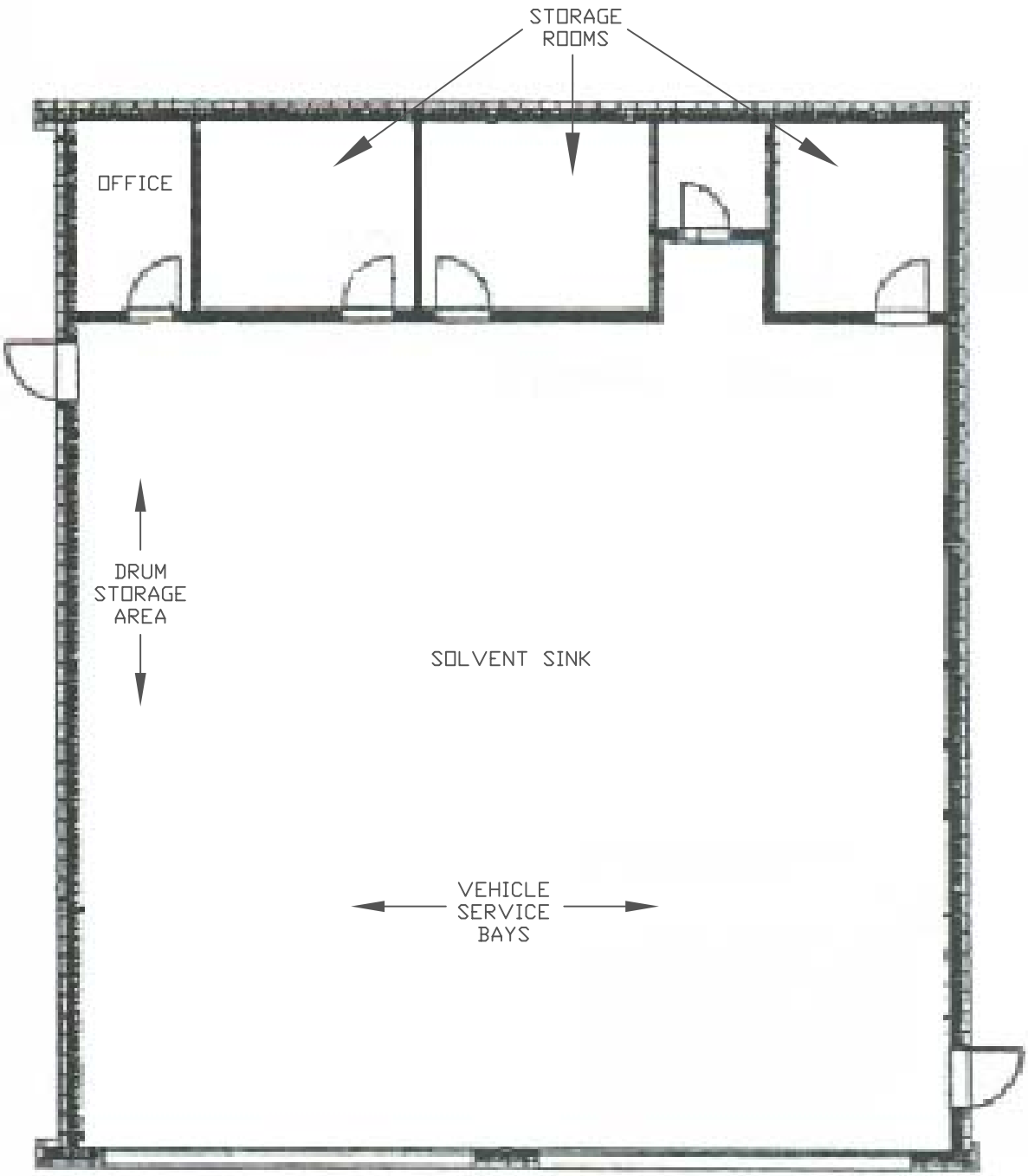

SCALE: 1"= 10'
APPROXIMATE SCALE

FIGURE 4
INTERIOR LAYOUT OF OMS BUILDING
MAJOR DAVID P. OSWALD USARC-WA010
1110 RAINIER AVENUE
EVERETT, WASHINGTON

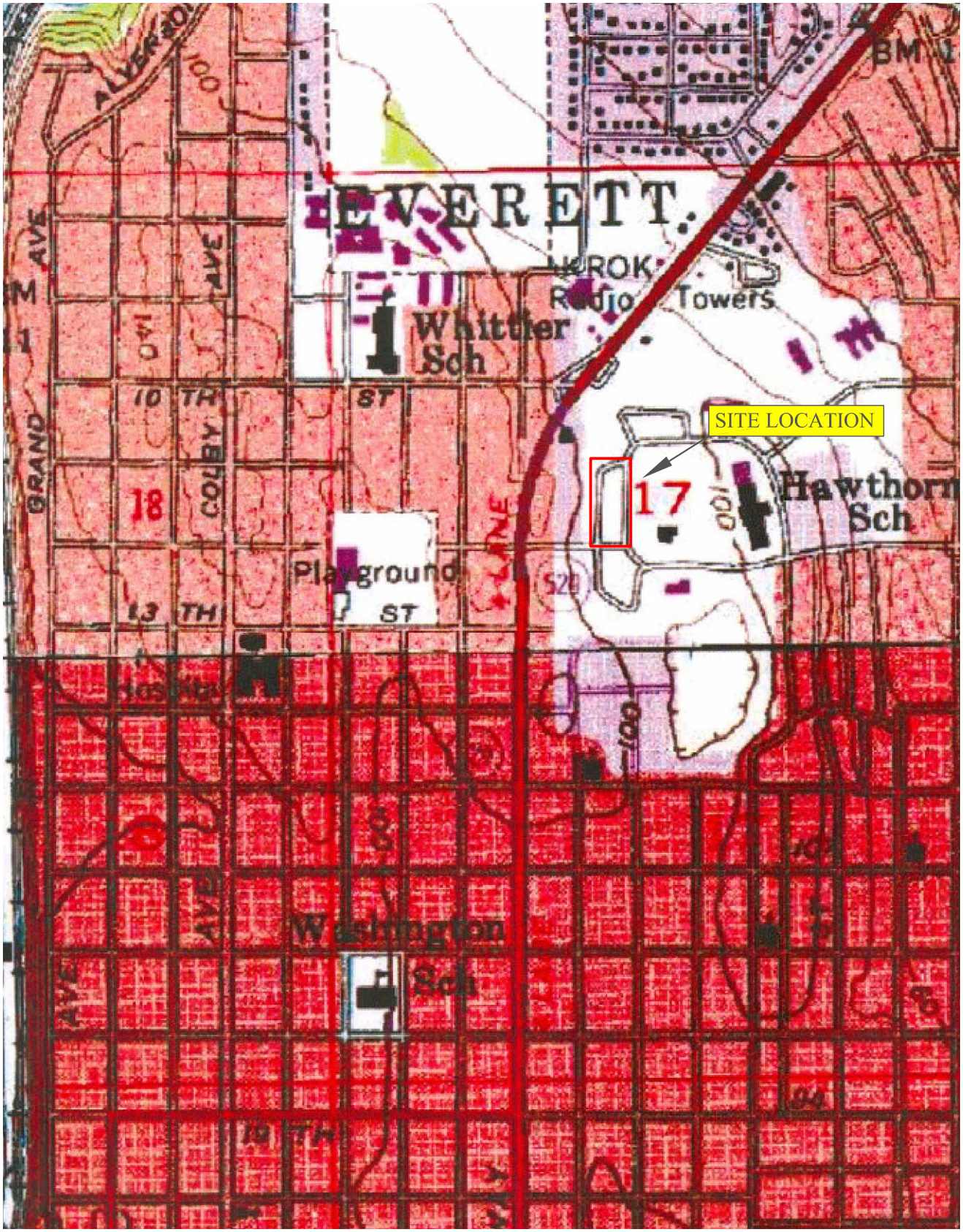

SCALE: 1"= 1 MILE
APPROXIMATE SCALE

IMAGES PROVIDED THROUGH EDR

FIGURE 5
1991 USGS 7.5 TOPOGRAPHIC MAP
MAJOR DAVID P. OSWALD USARC-WA010
1110 RAINIER AVENUE
EVERETT, WASHINGTON

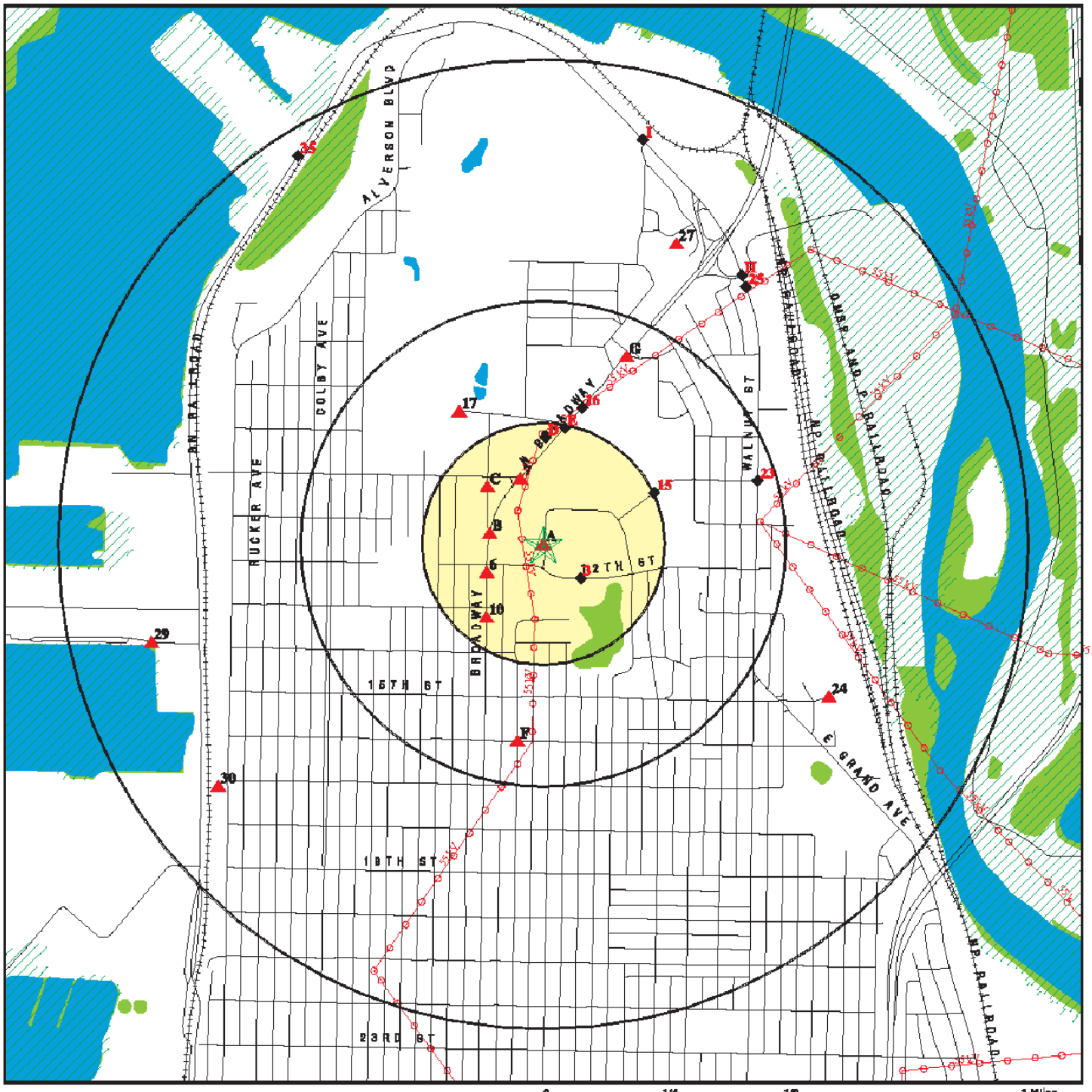

0 1/4 1/2 1 Miles

- Target Property
- Sites at elevations higher than or equal to the target property
- Sites at elevations lower than the target property
- Manufactured Gas Plants
- National Priority List Sites
- Landfill Sites
- Dept. Defense Sites
- Indian Reservations BIA
- Power transmission lines
- Oil & Gas pipelines
- 100-year flood zone
- 500-year flood zone
- National Wetland Inventory

This report includes Interactive Map Layers to display and/or hide map information. The legend includes only those icons for the default map view.

IMAGES PROVIDED THROUGH EDR

FIGURE 6
RADIUS REPORT OVERVIEW MAP
MAJOR DAVID P. OSWALD USARC-WA010
1110 RAINIER AVENUE
EVERETT, WASHINGTON

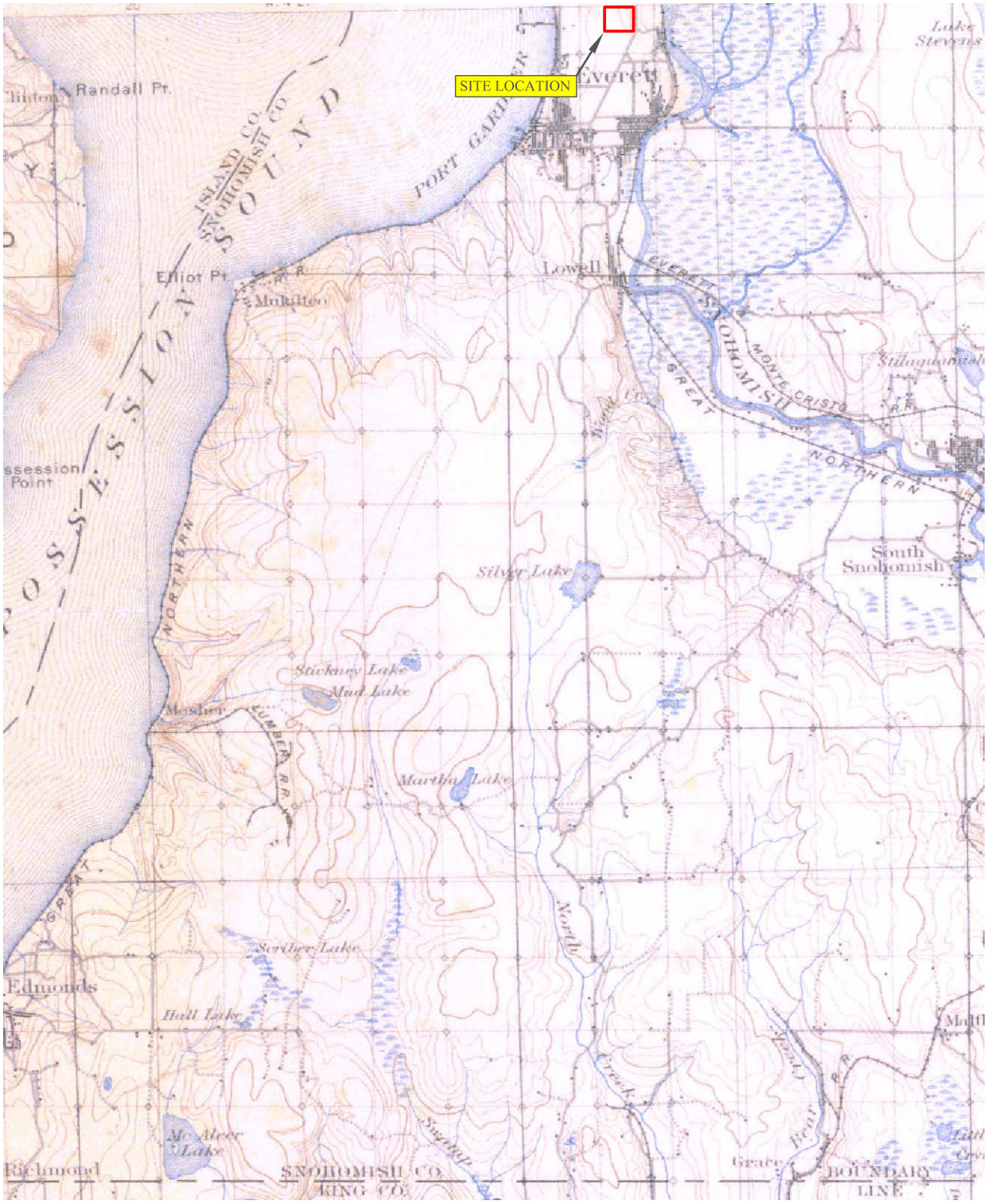

SCALE: 1 : 125000
APPROXIMATE SCALE

IMAGES PROVIDED THROUGH EDR

FIGURE 7
1897 USGS 7.5 TOPOGRAPHIC MAP
MAJOR DAVID P. OSWALD USARC-WA010
1110 RAINIER AVENUE
EVERETT, WASHINGTON

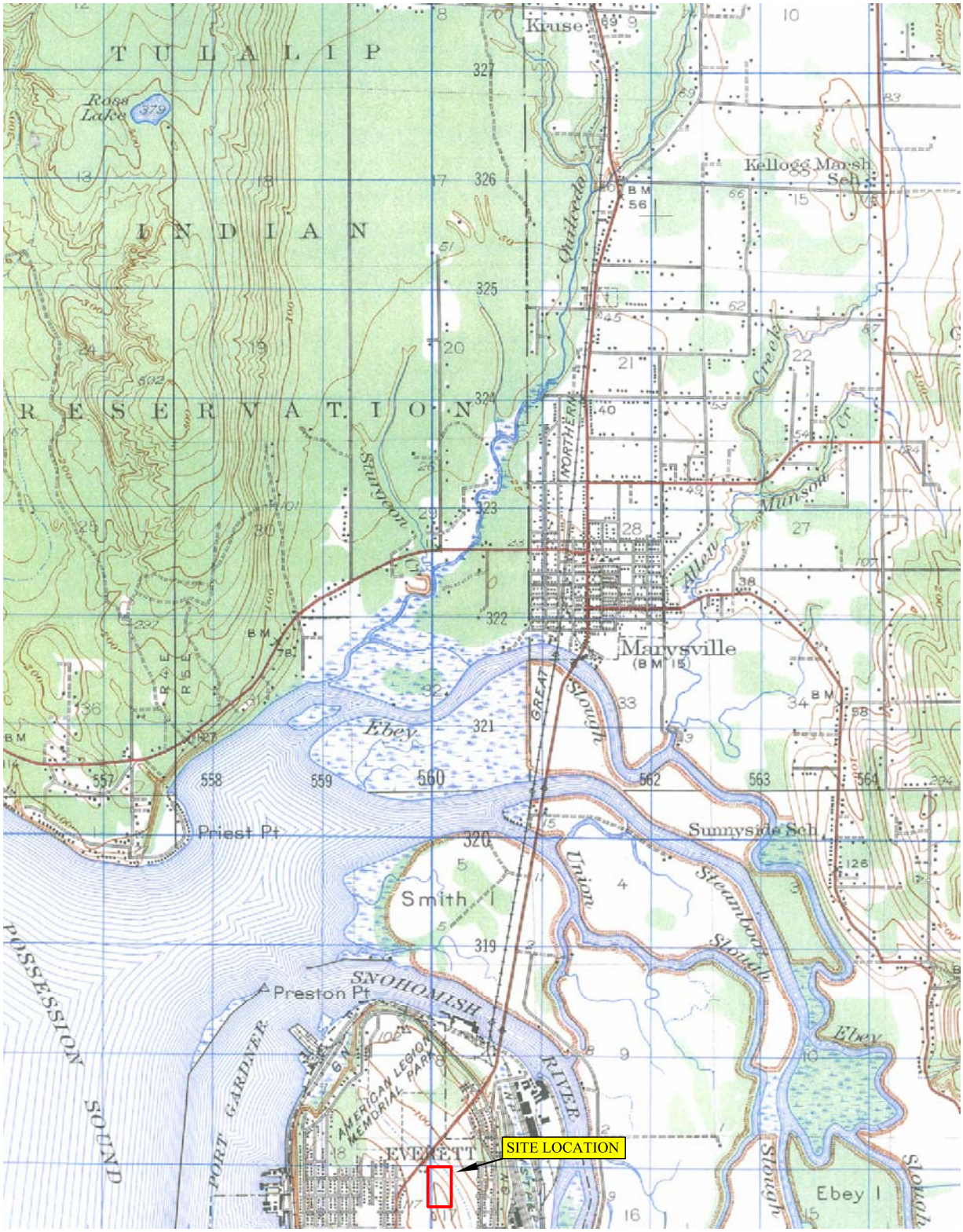

SCALE: 1:50000
APPROXIMATE SCALE

IMAGES PROVIDED THROUGH EDR

FIGURE 8
1947 USGS 7.5 TOPOGRAPHIC MAP
MAJOR DAVID P. OSWALD USARC-WA010
1110 RAINIER AVENUE
EVERETT, WASHINGTON

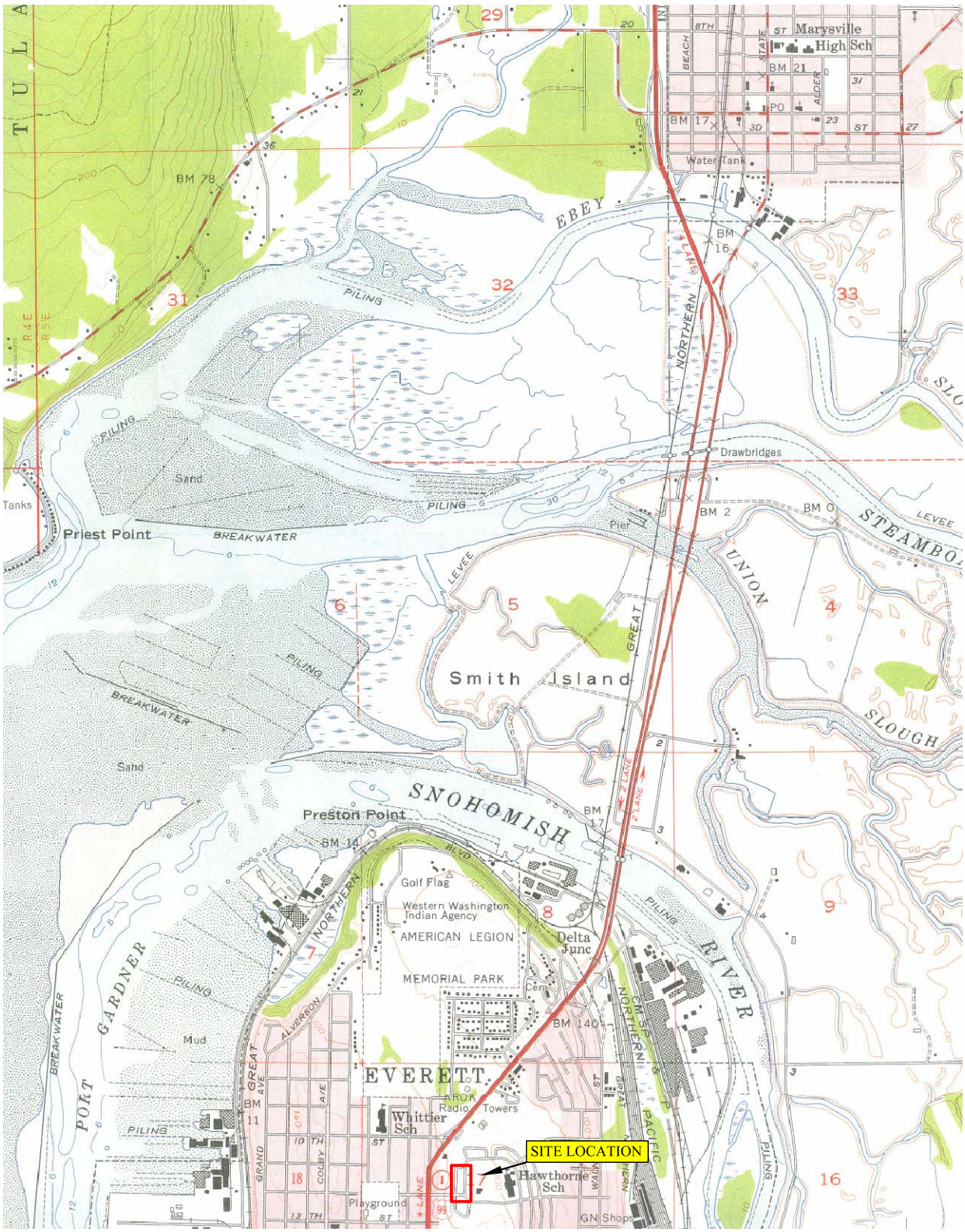

SCALE: 1:24,000
APPROXIMATE SCALE

IMAGES PROVIDED THROUGH EDR

FIGURE 9
1956 USGS 7.5 TOPOGRAPHIC MAP
MAJOR DAVID P. OSWALD USARC-WA010
1110 RAINIER AVENUE
EVERETT, WASHINGTON

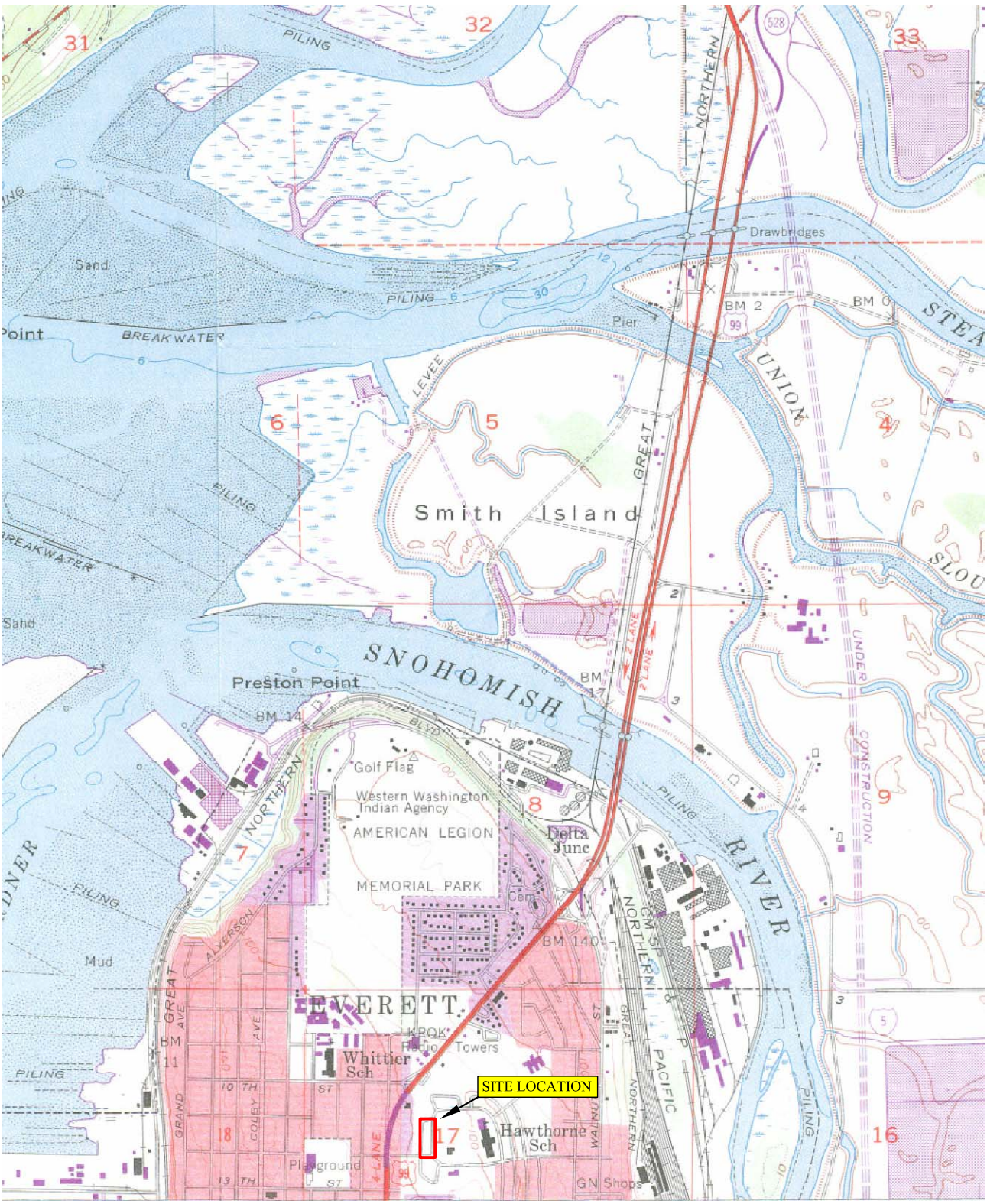

SCALE: 1:24000
APPROXIMATE SCALE

IMAGES PROVIDED THROUGH EDR

FIGURE 10
1968 USGS 7.5 TOPOGRAPHIC MAP
MAJOR DAVID P. OSWALD USARC-WA010
1110 RAINIER AVENUE
EVERETT, WASHINGTON

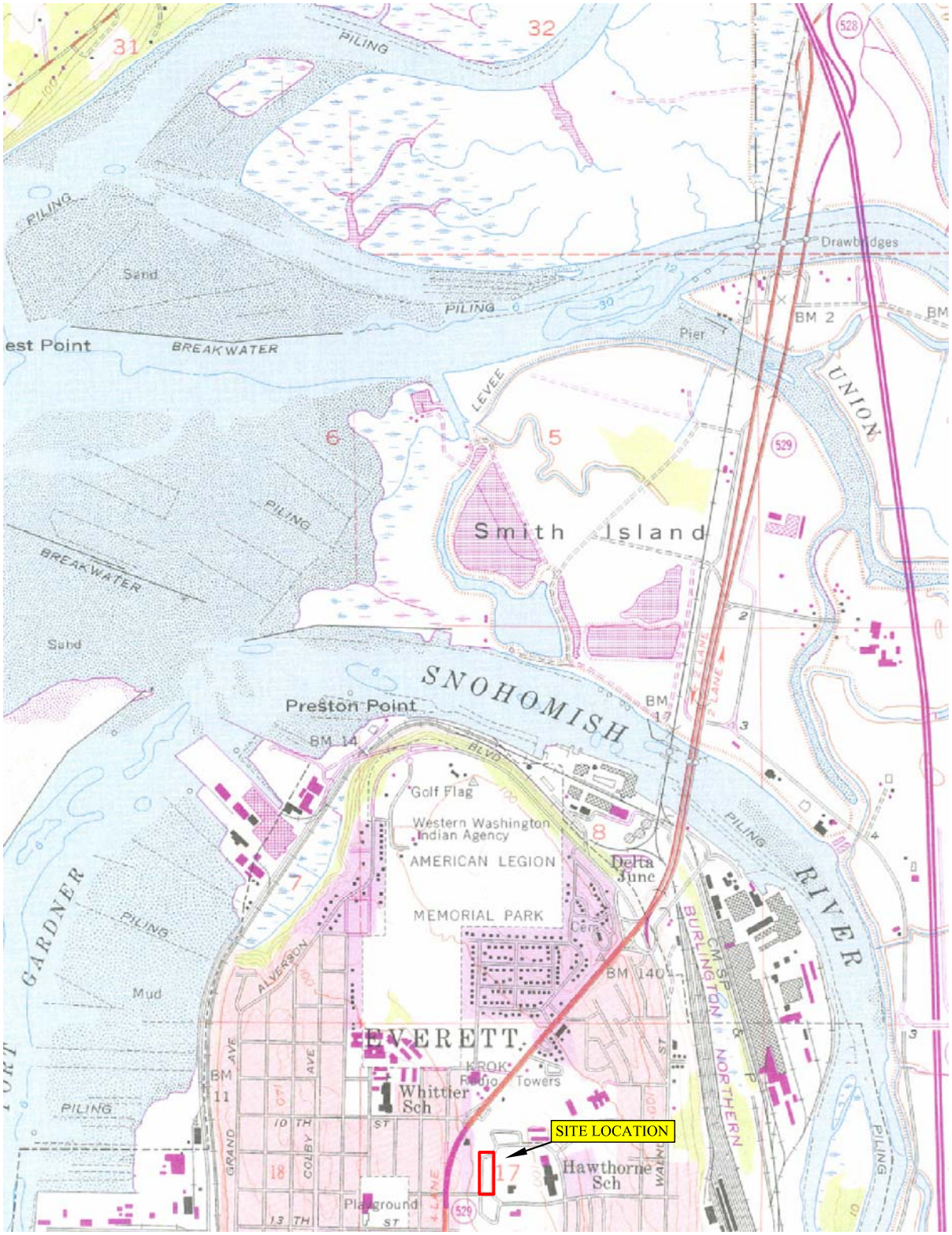

SCALE: 1:24000
APPROXIMATE SCALE

IMAGES PROVIDED THROUGH EDR

FIGURE 11
1973 USGS 7.5 TOPOGRAPHIC MAP
MAJOR DAVID P. OSWALD USARC-WA010
1110 RAINIER AVENUE
EVERETT, WASHINGTON

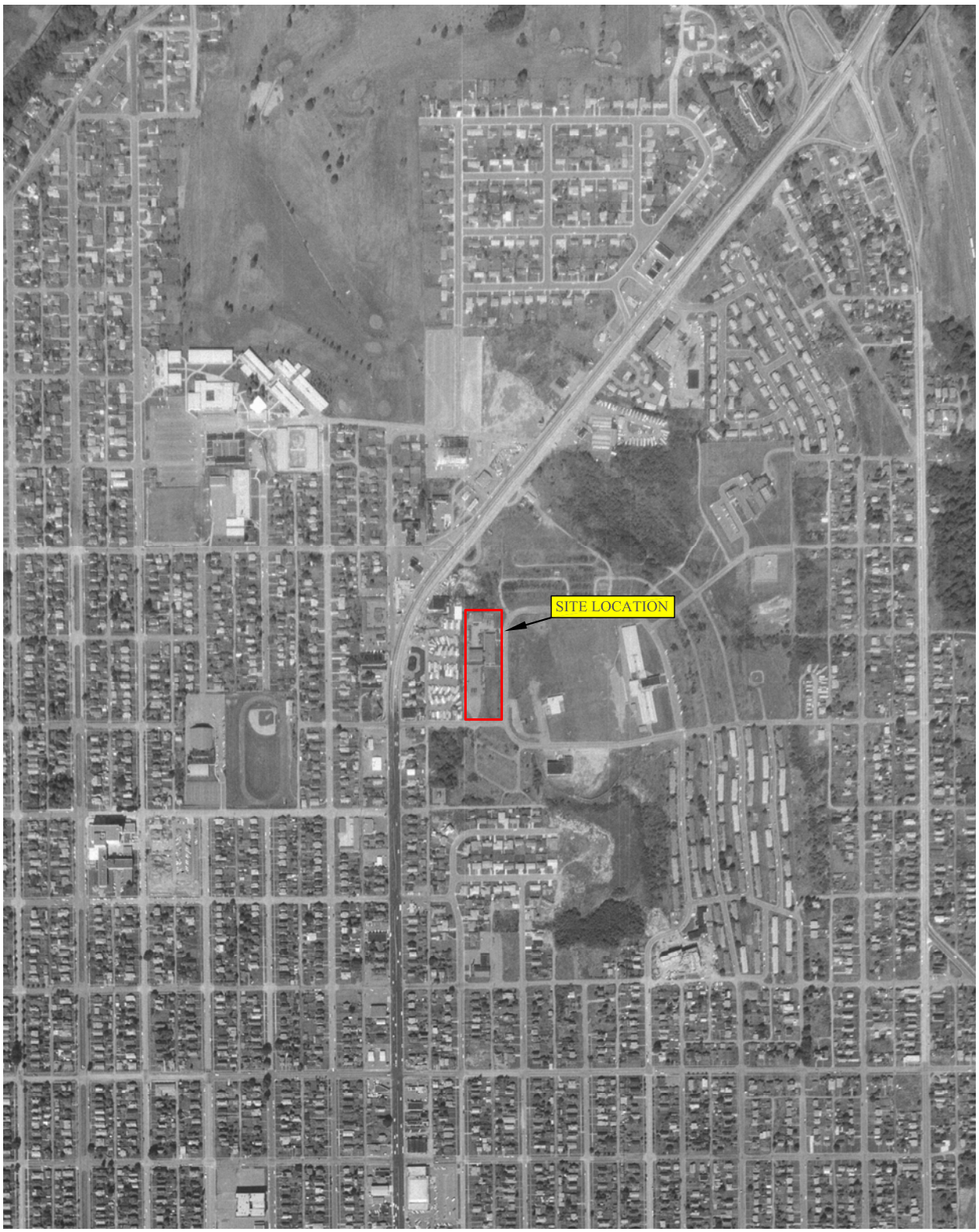

SCALE: 1"=800'
APPROXIMATE SCALE

IMAGES PROVIDED THROUGH EDR

FIGURE 12
1968 AERIAL PHOTOGRAPH
MAJOR DAVID P. OSWALD USARC-WA010
1110 RAINIER AVENUE
EVERETT, WASHINGTON

SCALE: 1"=1200'
APPROXIMATE SCALE

IMAGES PROVIDED THROUGH EDR

FIGURE 13
1981 AERIAL PHOTOGRAPH
MAJOR DAVID P. OSWALD USARC-WA010
1110 RAINIER AVENUE
EVERETT, WASHINGTON

SCALE: 1"=800'
APPROXIMATE SCALE

IMAGES PROVIDED THROUGH EDR

FIGURE 14
1990 AERIAL PHOTOGRAPH
MAJOR DAVID P. OSWALD USARC-WA010
1110 RAINIER AVENUE
EVERETT, WASHINGTON