

**APPENDIX E**  
**REGULATORY DATABASE SEARCH RESULTS**



**EDR**® Environmental  
Data Resources Inc

## **The EDR Radius Map with GeoCheck®**

**Alice USARC  
100 S Stadium Rd  
Alice, TX 78332**

**Inquiry Number: 1715374.2s**

**July 14, 2006**

## **The Standard in Environmental Risk Management Information**

440 Wheelers Farms Road  
Milford, Connecticut 06461

### **Nationwide Customer Service**

Telephone: 1-800-352-0050  
Fax: 1-800-231-6802  
Internet: [www.edrnet.com](http://www.edrnet.com)

# TABLE OF CONTENTS

<u>SECTION</u>	<u>PAGE</u>
Executive Summary .....	ES1
Overview Map .....	2
Detail Map .....	3
Map Findings Summary .....	4
Map Findings .....	6
Orphan Summary .....	68
Government Records Searched/Data Currency Tracking .....	GR-1
 <b><u>GEOCHECK ADDENDUM</u></b>	
Physical Setting Source Addendum .....	A-1
Physical Setting Source Summary .....	A-2
Physical Setting Source Map .....	A-7
Physical Setting Source Map Findings .....	A-8
Physical Setting Source Records Searched .....	A-27

*Thank you for your business.*  
Please contact EDR at 1-800-352-0050  
with any questions or comments.

#### Disclaimer - Copyright and Trademark Notice

This Report contains certain information obtained from a variety of public and other sources reasonably available to Environmental Data Resources, Inc. It cannot be concluded from this Report that coverage information for the target and surrounding properties does not exist from other sources. **NO WARRANTY EXPRESSED OR IMPLIED, IS MADE WHATSOEVER IN CONNECTION WITH THIS REPORT. ENVIRONMENTAL DATA RESOURCES, INC. SPECIFICALLY DISCLAIMS THE MAKING OF ANY SUCH WARRANTIES, INCLUDING WITHOUT LIMITATION, MERCHANTABILITY OR FITNESS FOR A PARTICULAR USE OR PURPOSE. ALL RISK IS ASSUMED BY THE USER. IN NO EVENT SHALL ENVIRONMENTAL DATA RESOURCES, INC. BE LIABLE TO ANYONE, WHETHER ARISING OUT OF ERRORS OR OMISSIONS, NEGLIGENCE, ACCIDENT OR ANY OTHER CAUSE, FOR ANY LOSS OF DAMAGE, INCLUDING, WITHOUT LIMITATION, SPECIAL, INCIDENTAL, CONSEQUENTIAL, OR EXEMPLARY DAMAGES. ANY LIABILITY ON THE PART OF ENVIRONMENTAL DATA RESOURCES, INC. IS STRICTLY LIMITED TO A REFUND OF THE AMOUNT PAID FOR THIS REPORT.** Purchaser accepts this Report "AS IS". Any analyses, estimates, ratings, environmental risk levels or risk codes provided in this Report are provided for illustrative purposes only, and are not intended to provide, nor should they be interpreted as providing any facts regarding, or prediction or forecast of, any environmental risk for any property. Only a Phase I Environmental Site Assessment performed by an environmental professional can provide information regarding the environmental risk for any property. Additionally, the information provided in this Report is not to be construed as legal advice.

Copyright 2006 by Environmental Data Resources, Inc. All rights reserved. Reproduction in any media or format, in whole or in part, of any report or map of Environmental Data Resources, Inc., or its affiliates, is prohibited without prior written permission.

EDR and its logos (including Sanborn and Sanborn Map) are trademarks of Environmental Data Resources, Inc. or its affiliates. All other trademarks used herein are the property of their respective owners.

## EXECUTIVE SUMMARY

A search of available environmental records was conducted by Environmental Data Resources, Inc (EDR). The report was designed to assist parties seeking to meet the search requirements of EPA's Standards and Practices for All Appropriate Inquiries (40 CFR Part 312), the ASTM Standard Practice for Environmental Site Assessments (E 1527-05) or custom requirements developed for the evaluation of environmental risk associated with a parcel of real estate.

### TARGET PROPERTY INFORMATION

#### ADDRESS

100 S STADIUM RD  
ALICE, TX 78332

#### COORDINATES

Latitude (North): 27.755400 - 27° 45' 19.4"  
Longitude (West): 98.054900 - 98° 3' 17.6"  
Universal Transverse Mercator: Zone 14  
UTM X (Meters): 593137.8  
UTM Y (Meters): 3070294.5  
Elevation: 192 ft. above sea level

### USGS TOPOGRAPHIC MAP ASSOCIATED WITH TARGET PROPERTY

Target Property Map: 27098-G1 ALICE NORTH, TX  
Most Recent Revision: 1963  
  
South Map: 27098-F1 ALICE SOUTH, TX  
Most Recent Revision: 1963

### TARGET PROPERTY SEARCH RESULTS

The target property was identified in the following government records. For more information on this property see page 6 of the attached EDR Radius Map report:

<u>Site</u>	<u>Database(s)</u>	<u>EPA ID</u>
US DEPARTMENT OF THE ARMY 100 S STADIUM RD RESERVE ALICE, TX 78332	Ind. Haz Waste	N/A
US ARMY ALICE RESERVE CENTER 100 STADIUM RD ALICE, TX 78332	Ind. Haz Waste	N/A

## EXECUTIVE SUMMARY

### DATABASES WITH NO MAPPED SITES

No mapped sites were found in EDR's search of available ("reasonably ascertainable ") government records either on the target property or within the search radius around the target property for the following databases:

### FEDERAL RECORDS

<b>NPL</b>	National Priority List
<b>Proposed NPL</b>	Proposed National Priority List Sites
<b>Delisted NPL</b>	National Priority List Deletions
<b>NPL RECOVERY</b>	Federal Superfund Liens
<b>CERCLIS</b>	Comprehensive Environmental Response, Compensation, and Liability Information System
<b>CERC-NFRAP</b>	CERCLIS No Further Remedial Action Planned
<b>CORRACTS</b>	Corrective Action Report
<b>RCRA-TSDF</b>	Resource Conservation and Recovery Act Information
<b>RCRA-LQG</b>	Resource Conservation and Recovery Act Information
<b>ERNS</b>	Emergency Response Notification System
<b>HMIRS</b>	Hazardous Materials Information Reporting System
<b>US ENG CONTROLS</b>	Engineering Controls Sites List
<b>US INST CONTROL</b>	Sites with Institutional Controls
<b>DOD</b>	Department of Defense Sites
<b>FUDS</b>	Formerly Used Defense Sites
<b>US BROWNFIELDS</b>	A Listing of Brownfields Sites
<b>CONSENT</b>	Superfund (CERCLA) Consent Decrees
<b>ROD</b>	Records Of Decision
<b>UMTRA</b>	Uranium Mill Tailings Sites
<b>ODI</b>	Open Dump Inventory
<b>TRIS</b>	Toxic Chemical Release Inventory System
<b>TSCA</b>	Toxic Substances Control Act
<b>FTTS</b>	FIFRA/ TSCA Tracking System - FIFRA (Federal Insecticide, Fungicide, & Rodenticide Act)/TSCA (Toxic Substances Control Act)
<b>SSTS</b>	Section 7 Tracking Systems
<b>ICIS</b>	Integrated Compliance Information System
<b>PADS</b>	PCB Activity Database System
<b>MLTS</b>	Material Licensing Tracking System
<b>MINES</b>	Mines Master Index File
<b>FINDS</b>	Facility Index System/Facility Registry System
<b>RAATS</b>	RCRA Administrative Action Tracking System

### STATE AND LOCAL RECORDS

<b>SHWS</b>	State Superfund Registry
<b>IOP</b>	Innocent Owner/Operator Program
<b>SWF/LF</b>	Permitted Solid Waste Facilities
<b>CLI</b>	Closed Landfill Inventory
<b>WasteMgt</b>	Commercial Hazardous & Solid Waste Management Facilities
<b>LIENS</b>	Environmental Liens Listing
<b>DEL SHWS</b>	Deleted Superfund Registry Sites
<b>TX Spills</b>	Spills Database
<b>AUL</b>	Sites with Controls
<b>TX VCP</b>	Voluntary Cleanup Program Database
<b>DRYCLEANERS</b>	Drycleaner Registration Database Listing

## EXECUTIVE SUMMARY

**BROWNFIELDS**..... Brownfields Site Assessments  
**ENF**..... Notice of Violations Listing  
**ED AQUIF**..... Edwards Aquifer Permits  
**AIRS**..... Current Emission Inventory Data

### TRIBAL RECORDS

**INDIAN RESERV**..... Indian Reservations  
**INDIAN UST**..... USTs on Indian Land

### EDR PROPRIETARY RECORDS

**Manufactured Gas Plants**... EDR Proprietary Manufactured Gas Plants  
**EDR Historical Auto Stations**EDR Proprietary Historic Gas Stations  
**EDR Historical Cleaners**..... EDR Proprietary Historic Dry Cleaners

### SURROUNDING SITES: SEARCH RESULTS

Surrounding sites were identified.

Elevations have been determined from the USGS Digital Elevation Model and should be evaluated on a relative (not an absolute) basis. Relative elevation information between sites of close proximity should be field verified. Sites with an elevation equal to or higher than the target property have been differentiated below from sites with an elevation lower than the target property. Page numbers and map identification numbers refer to the EDR Radius Map report where detailed data on individual sites can be reviewed.

Sites listed in ***bold italics*** are in multiple databases.

Unmappable (orphan) sites are not considered in the foregoing analysis.

### FEDERAL RECORDS

**RCRAInfo:** RCRAInfo is EPA's comprehensive information system, providing access to data supporting the Resource Conservation and Recovery Act ( RCRA) of 1976 and the Hazardous and Solid Waste Amendments (HSWA) of 1984. RCRAInfo replaces the data recording and reporting abilities of the Resource Conservation and Recovery Information System(RCRIS). The database includes selective information on sites which generate, transport, store, treat and/or dispose of hazardous waste as defined by the Resource Conservation and Recovery Act (RCRA). Conditionally exempt small quantity generators (CESQGs) generate less than 100 kg of hazardous waste, or less than 1 kg of acutely hazardous waste per month. Small quantity generators (SQGs) generate between 100 kg and 1,000 kg of hazardous waste per month Large quantity generators generate over 1,000 kilograms (kg) of hazardous waste, or over 1 kg of acutely hazardous waste per month. Transporters are individuals or entities that move hazardous waste from the generator offsite to a facility that can recycle, treat, store, or dispose of the waste. TSDFs treat, store, or dispose of the waste.

A review of the RCRA-SQG list, as provided by EDR, and dated 03/09/2006 has revealed that there are 3 RCRA-SQG sites within approximately 0.25 miles of the target property.

<u>Equal/Higher Elevation</u>	<u>Address</u>	<u>Dist / Dir</u>	<u>Map ID</u>	<u>Page</u>
<b><i>WRIGHTS SPORTING GOODS</i></b>	<b><i>1500 E MAIN ST</i></b>	<b><i>0 - 1/8 WNW 3</i></b>	<b><i>9</i></b>	<b><i>9</i></b>
<b><i>WAL-MART STORES INC</i></b>	<b><i>1250 E HOUSTON STREET</i></b>	<b><i>1/8 - 1/4 W</i></b>	<b><i>9</i></b>	<b><i>29</i></b>
<b><i>BOWDEN FORD</i></b>	<b><i>1300 E MAIN STREET</i></b>	<b><i>1/8 - 1/4 W</i></b>	<b><i>12</i></b>	<b><i>48</i></b>

## EXECUTIVE SUMMARY

### STATE AND LOCAL RECORDS

**LTANKS:** The Leaking Underground Storage Tank Incident Reports contain an inventory of reported leaking underground storage tank incidents. The data come from the Texas Commission on Environmental Quality's Leaking Petroleum Storage Tank Database.

A review of the LTANKS list, as provided by EDR, and dated 05/04/2006 has revealed that there are 7 LTANKS sites within approximately 0.5 miles of the target property.

<u>Equal/Higher Elevation</u>	<u>Address</u>	<u>Dist / Dir</u>	<u>Map ID</u>	<u>Page</u>
<b>TEXAS STAR 115</b> Status Code: MONITORING	<b>1617 E MAIN ST</b>	<b>0 - 1/8 NNW 4</b>		<b>10</b>
<b>FIRESTONE STORE 24F1</b> Status Code: FINAL CONCURRENCE ISSUED, CASE CLOSED	<b>1401 E MAIN</b>	<b>1/8 - 1/4 W</b>	<b>B7</b>	<b>25</b>
<b>YAWN MOTOR CO</b> Status Code: FINAL CONCURRENCE ISSUED, CASE CLOSED	<b>1259 E MAIN</b>	<b>1/4 - 1/2 W</b>	<b>14</b>	<b>61</b>
<b>BUS FLEET GARAGE</b> Status Code: FINAL CONCURRENCE ISSUED, CASE CLOSED	<b>1212 N STADIUM RD</b>	<b>1/4 - 1/2 NNW 15</b>		<b>65</b>
<u>Lower Elevation</u>	<u>Address</u>	<u>Dist / Dir</u>	<u>Map ID</u>	<u>Page</u>
<b>CIRCLE K 7049</b> Status Code: FINAL CONCURRENCE ISSUED, CASE CLOSED	<b>1723 E MAIN</b>	<b>1/8 - 1/4 NNE</b>	<b>C10</b>	<b>31</b>
<b>SPEEDY STOP 61</b> Status Code: FINAL CONCURRENCE ISSUED, CASE CLOSED	<b>1725 E MAIN ST</b>	<b>1/8 - 1/4 NNE</b>	<b>C11</b>	<b>39</b>
<b>CIRCLE K 2644</b> Status Code: CORRECTIVE ACTION PLAN	<b>1800 E MAIN</b>	<b>1/8 - 1/4 NE</b>	<b>13</b>	<b>53</b>

**UST:** The Underground Storage Tank database contains registered USTs. USTs are regulated under Subtitle I of the Resource Conservation and Recovery Act (RCRA). The data come from the Texas Commission on Environmental Quality's Petroleum Storage Tank Database.

A review of the UST list, as provided by EDR, and dated 04/26/2006 has revealed that there are 9 UST sites within approximately 0.25 miles of the target property.

<u>Equal/Higher Elevation</u>	<u>Address</u>	<u>Dist / Dir</u>	<u>Map ID</u>	<u>Page</u>
<b>TEXAS STAR 115</b>	<b>1617 E MAIN ST</b>	<b>0 - 1/8 NNW 4</b>		<b>10</b>
SCHLUMBERGER WELL SERVICES	130 STADIUM RD	0 - 1/8 NNW 5		17
<b>FESCO INC</b>	<b>1408 E MAIN ST</b>	<b>1/8 - 1/4 W</b>	<b>B6</b>	<b>19</b>
<b>FIRESTONE STORE 24F1</b>	<b>1401 E MAIN</b>	<b>1/8 - 1/4 W</b>	<b>B7</b>	<b>25</b>
FIRESTONE STORE 4491	SAGEWOOD MALL	1/8 - 1/4 NW 8		27
<b>WAL-MART STORES INC</b>	<b>1250 E HOUSTON STREET</b>	<b>1/8 - 1/4 W</b>	<b>9</b>	<b>29</b>
<u>Lower Elevation</u>	<u>Address</u>	<u>Dist / Dir</u>	<u>Map ID</u>	<u>Page</u>
<b>CIRCLE K 7049</b>	<b>1723 E MAIN</b>	<b>1/8 - 1/4 NNE</b>	<b>C10</b>	<b>31</b>
<b>SPEEDY STOP 61</b>	<b>1725 E MAIN ST</b>	<b>1/8 - 1/4 NNE</b>	<b>C11</b>	<b>39</b>
<b>CIRCLE K 2644</b>	<b>1800 E MAIN</b>	<b>1/8 - 1/4 NE</b>	<b>13</b>	<b>53</b>

## EXECUTIVE SUMMARY

**AST:** The Aboveground Storage Tank database contains registered ASTs. The data come from the Texas Commission on Environmental Quality's Petroleum Storage Tank Database.

A review of the AST list, as provided by EDR, and dated 04/26/2006 has revealed that there is 1 AST site within approximately 0.25 miles of the target property.

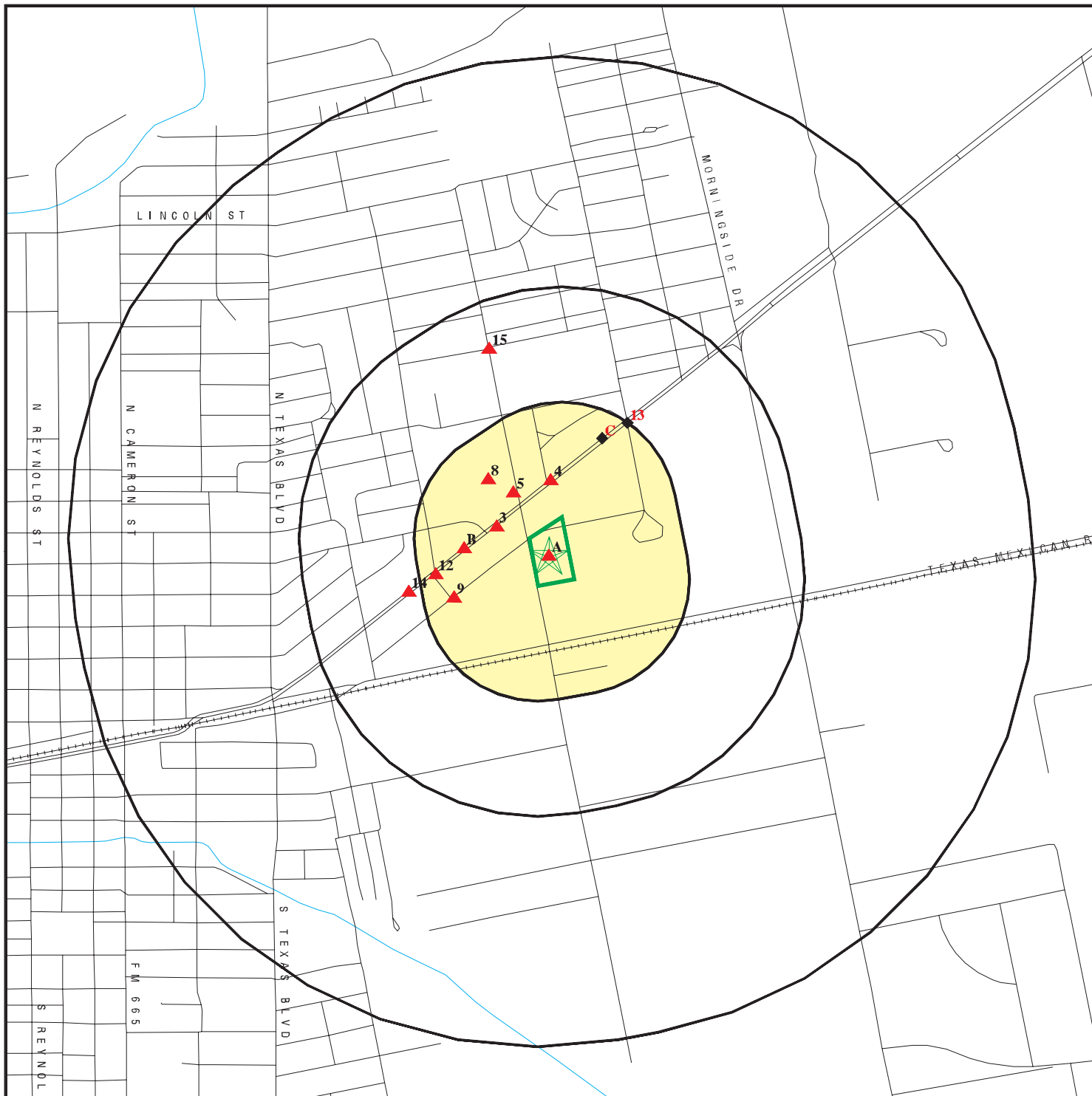
<u>Equal/Higher Elevation</u>	<u>Address</u>	<u>Dist / Dir</u>	<u>Map ID</u>	<u>Page</u>
<i>FESCO INC</i>	<i>1408 E MAIN ST</i>	<i>1/8 - 1/4 W</i>	<i>B6</i>	<i>19</i>

## EXECUTIVE SUMMARY

Due to poor or inadequate address information, the following sites were not mapped:

<u>Site Name</u>	<u>Database(s)</u>
ALICE CLEANERS	DRYCLEANERS
STARR IND SERV INC	CERC-NFRAP
W.J.T.,INC. (TILLER HELICOPTER)	CERC-NFRAP
CITY OF ALICE SOLID WASTE PROCESSI	SWF/LF
JIM WELLS COUNTY LANDFILL	SWF/LF
TXDOT	LTANKS
ALICE TEXAS DIVISION	Ind. Haz Waste, LTANKS
ALICE TERMINAL	LTANKS
J P PALACIOS GROCERY	UST
NAVAL AUXILIARY LANDING FIELD ORAN	UST
EL TIGRE FOOD STORE 19	UST
MURPHY USA 7065	UST
WAL-MART SUPERCENTER 791	UST
M F ADAMS & SON	AST
TILLER HELICOPTER SERVICE INC	AST
HUB OILFIELD SUPPLY CO	AST
B & J AIR & PUMP RENTAL	AST
ALICE TERMINAL	AST
BRADFORDS GM MOTOR CARS	AST
OSAGE ENVIRONMENTAL INC	RCRA-SQG, FINDS, Ind. Haz Waste
WESTERN ATLAS SERVICES	RCRA-SQG, FINDS
SIMONS PETROLEUM WAREHOUSE	RCRA-SQG
COASTAL CHEMICAL CO LLC	RCRA-SQG
WEATHERFORD SURPLUS PROPERTY	TX VCP

# OVERVIEW MAP - 1715374.2s



- Target Property
- Sites at elevations higher than or equal to the target property
- Sites at elevations lower than the target property
- Manufactured Gas Plants
- National Priority List Sites
- Landfill Sites
- Dept. Defense Sites



- Indian Reservations BIA
- Oil & Gas pipelines

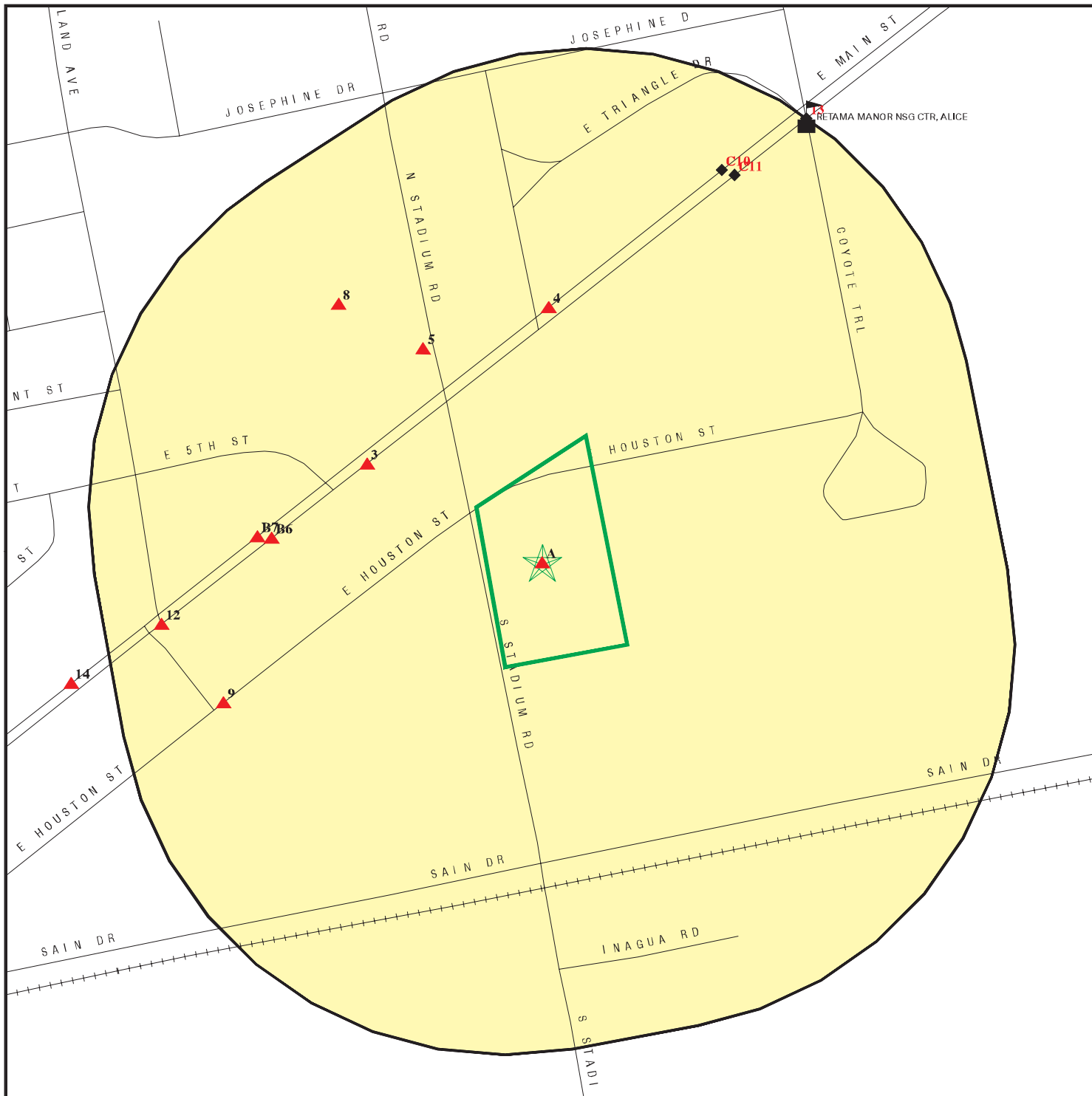


This report includes Interactive Map Layers to display and/or hide map information. The legend includes only those icons for the default map view.



SITE NAME: Alice USARC  
 ADDRESS: 100 S Stadium Rd  
 Alice TX 78332  
 LAT/LONG: 27.7554 / 98.0549

CLIENT: ENSAFE  
 CONTACT: Phil Hardy  
 INQUIRY #: 1715374.2s  
 DATE: July 14, 2006

# DETAIL MAP - 1715374.2s



-  Target Property
-  Sites at elevations higher than or equal to the target property
-  Sites at elevations lower than the target property
-  Manufactured Gas Plants
-  Sensitive Receptors
-  National Priority List Sites
-  Landfill Sites
-  Dept. Defense Sites

-  Indian Reservations BIA
-  Oil & Gas pipelines

This report includes Interactive Map Layers to display and/or hide map information. The legend includes only those icons for the default map view.

<p>SITE NAME: Alice USARC          ADDRESS: 100 S Stadium Rd          Alice TX 78332          LAT/LONG: 27.7554 / 98.0549</p>	<p>CLIENT: ENSAFE          CONTACT: Phil Hardy          INQUIRY #: 1715374.2s          DATE: July 14, 2006</p>
---	--

## MAP FINDINGS SUMMARY

Database	Target Property	Search Distance (Miles)	< 1/8	1/8 - 1/4	1/4 - 1/2	1/2 - 1	> 1	Total Plotted
<b><u>FEDERAL RECORDS</u></b>								
NPL		1.000	0	0	0	0	NR	0
Proposed NPL		1.000	0	0	0	0	NR	0
Delisted NPL		1.000	0	0	0	0	NR	0
NPL RECOVERY	TP		NR	NR	NR	NR	NR	0
CERCLIS		0.500	0	0	0	NR	NR	0
CERC-NFRAP		0.500	0	0	0	NR	NR	0
CORRACTS		1.000	0	0	0	0	NR	0
RCRA TSD		0.500	0	0	0	NR	NR	0
RCRA Lg. Quan. Gen.		0.250	0	0	NR	NR	NR	0
RCRA Sm. Quan. Gen.		0.250	1	2	NR	NR	NR	3
ERNS	TP		NR	NR	NR	NR	NR	0
HMIRS	TP		NR	NR	NR	NR	NR	0
US ENG CONTROLS		0.500	0	0	0	NR	NR	0
US INST CONTROL		0.500	0	0	0	NR	NR	0
DOD		1.000	0	0	0	0	NR	0
FUDS		1.000	0	0	0	0	NR	0
US BROWNFIELDS		0.500	0	0	0	NR	NR	0
CONSENT		1.000	0	0	0	0	NR	0
ROD		1.000	0	0	0	0	NR	0
UMTRA		0.500	0	0	0	NR	NR	0
ODI		0.500	0	0	0	NR	NR	0
TRIS	TP		NR	NR	NR	NR	NR	0
TSCA	TP		NR	NR	NR	NR	NR	0
FTTS	TP		NR	NR	NR	NR	NR	0
SSTS	TP		NR	NR	NR	NR	NR	0
ICIS	TP		NR	NR	NR	NR	NR	0
PADS	TP		NR	NR	NR	NR	NR	0
MLTS	TP		NR	NR	NR	NR	NR	0
MINES		0.250	0	0	NR	NR	NR	0
FINDS	TP		NR	NR	NR	NR	NR	0
RAATS	TP		NR	NR	NR	NR	NR	0
<b><u>STATE AND LOCAL RECORDS</u></b>								
State Haz. Waste		1.000	0	0	0	0	NR	0
IOP	TP		NR	NR	NR	NR	NR	0
State Landfill		0.500	0	0	0	NR	NR	0
CLI		0.500	0	0	0	NR	NR	0
WasteMgt	TP		NR	NR	NR	NR	NR	0
LTANKS		0.500	1	4	2	NR	NR	7
UST		0.250	2	7	NR	NR	NR	9
AST		0.250	0	1	NR	NR	NR	1
LIENS	TP		NR	NR	NR	NR	NR	0
DEL SHWS		1.000	0	0	0	0	NR	0
TX Spills	TP		NR	NR	NR	NR	NR	0
AUL		0.500	0	0	0	NR	NR	0
TX VCP		0.500	0	0	0	NR	NR	0
DRYCLEANERS		0.250	0	0	NR	NR	NR	0

## MAP FINDINGS SUMMARY

Database	Target Property	Search Distance (Miles)	< 1/8	1/8 - 1/4	1/4 - 1/2	1/2 - 1	> 1	Total Plotted
BROWNFIELDS		0.500	0	0	0	NR	NR	0
ENF		TP	NR	NR	NR	NR	NR	0
Ind. Haz Waste	X	TP	NR	NR	NR	NR	NR	0
ED AQUIF		TP	NR	NR	NR	NR	NR	0
AIRS		TP	NR	NR	NR	NR	NR	0
<b><u>TRIBAL RECORDS</u></b>								
INDIAN RESERV		1.000	0	0	0	0	NR	0
INDIAN UST		0.250	0	0	NR	NR	NR	0
<b><u>EDR PROPRIETARY RECORDS</u></b>								
Manufactured Gas Plants		1.000	0	0	0	0	NR	0
EDR Historical Auto Stations		TP	NR	NR	NR	NR	NR	0
EDR Historical Cleaners		TP	NR	NR	NR	NR	NR	0

**NOTES:**

TP = Target Property

NR = Not Requested at this Search Distance

Sites may be listed in more than one database

Map ID  
 Direction  
 Distance  
 Distance (ft.)  
 Elevation

MAP FINDINGS

Site

Database(s)

EDR ID Number  
 EPA ID Number

**A1**  
**Target**  
**Property**

**US DEPARTMENT OF THE ARMY**  
**100 S STADIUM RD RESERVE**  
**ALICE, TX 78332**

**Ind. Haz Waste**

**S105835591**  
**N/A**

**Site 1 of 2 in cluster A**

**Actual:**  
**192 ft.**

TX IHW:

Registration Number:	68052
Year:	2002
Registration Initial Notification Date:	Not reported
Registration Last Amendment Date:	08/23/2001
EPA Identification:	TX1210022033
TNRCC Permit Number:	023035
Revcr Has Monthly Reporting Requirement:	Not reported
Description of Facility Site Location:	100 S Stadium Rd, Reserve, Alice, TX
Site Primary Standard Industrial Code:	99990
	Nonclassifiable Establishments
	Nonclassifiable
Registration is a Generator of Waste:	Yes
Registration is a Receivers of Waste:	No
Registration is a Transporter of Waste:	No
Registration is a Transfer Facility:	No
Mexican Facility:	Does not represent a Maquiladora (Mexican Facility)
Facility Country:	Not reported
Facility Status:	Inactive
Type of Generator:	Not a HW generator
Company Name:	US Department of The Army
Facility County:	Not reported
TNRCC Region:	Not reported
TNRCC Facility ID :	023035
Site Owner Tax ID :	Not reported
Site Location Lat/Long :	Not reported
Last Update to NOR Data :	20030307
Ind. waste permit # :	Not reported
Mun waste permit # :	Not reported
Non Notifier :	No
Facility is STEERS Reporter :	No
Fac Req to Submit Annual Waste Summary Rpt :	No
Facility Involved In Recycling:	No
Mailing Address:	100 S Stadium Rd Reserve Alice, TX 78332 - 6829
Mailing County:	USA
Mailing Add 3:	Reserve
Contact:	Environmental Manager
Contact Telephone Number:	Not reported
Registration Number:	68052
Year:	2003
Registration Initial Notification Date:	Not reported
Registration Last Amendment Date:	08/23/2001
EPA Identification:	TX1210022033
TNRCC Permit Number:	023035
Revcr Has Monthly Reporting Requirement:	Not reported
Description of Facility Site Location:	100 S Stadium Rd, Reserve, Alice, TX
Site Primary Standard Industrial Code:	99990
	Nonclassifiable Establishments
	Nonclassifiable
Registration is a Generator of Waste:	Yes

Map ID  
Direction  
Distance  
Distance (ft.)  
Elevation

MAP FINDINGS

Database(s)  
EDR ID Number  
EPA ID Number

US DEPARTMENT OF THE ARMY (Continued)

S105835591

Registration is a Receivers of Waste: No  
Registration is a Transporter of Waste: No  
Registration is a Transfer Facility: No  
Mexican Facility: Does not represent a Maquiladora (Mexican Facility)  
Facility Country: Not reported  
Facility Status: Inactive  
Type of Generator: Not a HW generator  
Company Name: US Department of The Army  
Facility County: Not reported  
TNRCC Region: Not reported  
TNRCC Facility ID : 023035  
Site Owner Tax ID : Not reported  
Site Location Lat/Long : Not reported  
Last Update to NOR Data : 20030307  
Ind. waste permit # : Not reported  
Mun waste permit # : Not reported  
Non Notifier : No  
Facility is STEERS Reporter : No  
Fac Req to Submit Annual Waste Summary Rpt : No  
Facility Involved In Recycling: No  
Mailing Address: 100 S Stadium Rd  
Reserve  
Alice, TX 78332 - 6829  
Mailing County: USA  
Mailing Add 3: Reserve  
Contact: Environmental Manager  
Contact Telephone Number: Not reported  
Registration Number: 68052  
Year: 2004  
Registration Initial Notification Date: Not reported  
Registration Last Amendment Date: 08/23/2001  
EPA Identification: TX1210022033  
TNRCC Permit Number: 023035  
Revr Has Monthly Reporting Requirement: 9  
Description of Facility Site Location: 100 S Stadium Rd, Reserve, Alice, TX  
Site Primary Standard Industrial Code: 99990  
Nonclassifiable Establishments  
Nonclassifiable  
Registration is a Generator of Waste: Yes  
Registration is a Receivers of Waste: No  
Registration is a Transporter of Waste: No  
Registration is a Transfer Facility: No  
Mexican Facility: Does not represent a Maquiladora (Mexican Facility)  
Facility Country: USA  
Facility Status: Inactive  
Type of Generator: Not a HW generator  
Company Name: US Department of The Army  
Facility County: Not reported  
TNRCC Region: Not reported  
TNRCC Facility ID : 023035  
Site Owner Tax ID : Not reported  
Site Location Lat/Long : Not reported  
Last Update to NOR Data : 20030307  
Ind. waste permit # : Not reported  
Mun waste permit # : Not reported  
Non Notifier : No

Map ID  
 Direction  
 Distance  
 Distance (ft.)  
 Elevation Site

MAP FINDINGS

Database(s) EDR ID Number  
 EPA ID Number

**US DEPARTMENT OF THE ARMY (Continued)**

**S105835591**

Facility is STEERS Reporter : No  
 Fac Req to Submit Annual Waste Summary Rpt : No  
 Facility Involved In Recycling: No  
 Mailing Address: 100 S Stadium Rd Reserve  
 Alice, TX 78332 - 6829  
 Mailing County: USA  
 Mailing Add 3: Not reported  
 Contact: Environmental Manager  
 Contact Telephone Number: Not reported

[Click this hyperlink](#) while viewing on your computer to access additional TX IHW detail in the EDR Site Report.

**A2  
 Target  
 Property**

**US ARMY ALICE RESERVE CENTER  
 100 STADIUM RD  
 ALICE, TX 78332**

**Ind. Haz Waste S105532024  
 N/A**

**Site 2 of 2 in cluster A**

**Actual:  
 192 ft.**

TX IHW:  
 Registration Number: 68052  
 Year: 2001  
 Registration Initial Notification Date: Not reported  
 Registration Last Amendment Date: 08/23/2001  
 EPA Identification: TX1210022033  
 TNRCC Permit Number: 023035  
 Revcr Has Monthly Reporting Requirement: Not reported  
 Description of Facility Site Location: 100 STADIUM RD, ALICE, TX  
 Site Primary Standard Industrial Code: 99990  
 Nonclassifiable Establishments  
 Nonclassifiable  
 Registration is a Generator of Waste: Yes  
 Registration is a Receivers of Waste: No  
 Registration is a Transporter of Waste: No  
 Registration is a Transfer Facility: No  
 Mexican Facility: Does not represent a Maquiladora (Mexican Facility)  
 Facility Country: Not reported  
 Facility Status: Inactive  
 Type of Generator: Not a HW generator  
 Company Name: US ARMY ALICE RESERVE CENTER  
 Facility County: Not reported  
 TNRCC Region: Not reported  
 TNRCC Facility ID : 023035  
 Site Owner Tax ID : Not reported  
 Site Location Lat/Long : Not reported  
 Last Update to NOR Data : 20020626  
 Ind. waste permit # : Not reported  
 Mun waste permit # : Not reported  
 Non Notifier : No  
 Facility is STEERS Reporter : No  
 Fac Req to Submit Annual Waste Summary Rpt : No  
 Facility Involved In Recycling: No  
 Mailing Address: 100 S STADIUM RD  
 ALICE, TX 78332 - 6829  
 Mailing County: USA  
 Mailing Add 3: Not reported  
 Contact: Environmental Manager  
 Contact Telephone Number: Not reported

Map ID  
 Direction  
 Distance  
 Distance (ft.)  
 Elevation

MAP FINDINGS

**US ARMY ALICE RESERVE CENTER (Continued)**

EDR ID Number  
 EPA ID Number

Database(s)

**S105532024**

[Click this hyperlink](#) while viewing on your computer to access additional TX IHW detail in the EDR Site Report.

**3**  
**WNW**  
**< 1/8**  
**400 ft.**

**WRIGHTS SPORTING GOODS**  
**1500 E MAIN ST**  
**ALICE, TX 78332**

**RCRA-SQG** **1000235150**  
**FINDS** **TXD076926823**  
**Ind. Haz Waste**

**Relative:**  
**Higher**

RCRAInfo:  
 Owner: CLAUDE WRIGHT JR  
 (000) 000-0000

**Actual:**  
**193 ft.**

EPA ID: TXD076926823  
 Contact: THOMAS WRIGHT  
 (512) 664-7971

Classification: Small Quantity Generator  
 TSDF Activities: Not reported

Violation Status: No violations found

**FINDS:**

Other Pertinent Environmental Activity Identified at Site:

RCRAInfo is a national information system that supports the Resource Conservation and Recovery Act (RCRA) program through the tracking of events and activities related to facilities that generate, transport, and treat, store, or dispose of hazardous waste. RCRAInfo allows RCRA program staff to track the notification, permit, compliance, and corrective action activities required under RCRA.

**TX IHW:**

Registration Number:	68241
Year:	2004
Registration Initial Notification Date:	Not reported
Registration Last Amendment Date:	08/23/2001
EPA Identification:	TXD076926823
TNRCC Permit Number:	023196
Revr Has Monthly Reporting Requirement:	9
Description of Facility Site Location:	1500 E Main St, Alice, TX
Site Primary Standard Industrial Code:	99990
	Nonclassifiable Establishments
	Nonclassifiable
Registration is a Generator of Waste:	Yes
Registration is a Receivers of Waste:	No
Registration is a Transporter of Waste:	No
Registration is a Transfer Facility:	No
Mexican Facility:	Does not represent a Maquiladora (Mexican Facility)
Facility Country:	USA
Facility Status:	Inactive
Type of Generator:	Not a HW generator
Company Name:	Wrights Sporting Goods
Facility County:	Not reported
TNRCC Region:	Not reported
TNRCC Facility ID :	023196
Site Owner Tax ID :	Not reported
Site Location Lat/Long :	Not reported
Last Update to NOR Data :	20030123
Ind. waste permit # :	Not reported
Mun waste permit # :	Not reported
Non Notifier :	No
Facility is STEERS Reporter :	No

Map ID  
 Direction  
 Distance  
 Distance (ft.)  
 Elevation

MAP FINDINGS

**WRIGHTS SPORTING GOODS (Continued)**

EDR ID Number  
 EPA ID Number

Database(s)

**1000235150**

Fac Req to Submit Annual Waste Summary Rpt : No  
 Facility Involved In Recycling: No  
 Mailing Address: 1500 E Main St Sagewood Mall  
 Alice, TX 78332  
 Mailing County: USA  
 Mailing Add 3: Not reported  
 Contact: Environmental Manager  
 Contact Telephone Number: Not reported

[Click this hyperlink](#) while viewing on your computer to access additional TX IHW detail in the EDR Site Report.

**4**  
**NNW**  
**< 1/8**  
**457 ft.**

**TEXAS STAR 115**  
**1617 E MAIN ST**  
**ALICE, TX 78332**

**UST U001271820**  
**LTANKS N/A**

**Relative:**  
**Higher**

**LTANKS:**

**Actual:**  
**192 ft.**

Facility ID: 0039266  
 Facility Location: 1617 E MAIN  
 Reported Date: 7/21/1989  
 Entered Date: 7/25/1989  
 RPR Coordinator: ELM  
 Region: 14  
 Region City ID: CORPUS CHRISTI  
 LPST Id: 093269  
 Responsible Party: TEXAS STAR INVESTMENTS  
 RP Contact: TABOR BROOKS  
 RP Telephone: 361/882-3311  
 RP Address: PO BOX 151  
 CORPUS CHRISTI, TX 78403  
 Priority: GW IMPACTED, NO APPARENT THREATS OR IMPACTS TO RECEPTORS  
**Status: MONITORING**

**UST:**

Facility ID:	0039266	Tank Installer:	Not reported
Tank ID:	2	Installation Date:	01/01/1981
Tank Emptied:	No	Status Date:	Not reported
Capacity:	10000	Unit ID:	00103729
Tank Material of Construction:	Steel		
Pipe Material of Construction:	Fiberglass-Reinforced Plastic (FRP)		
Other Materials of Construction:	Not reported		
Tank Status:	In Use		
Tank Construction & Containment:	Single Wall		
Pipe Construction & Containment:	Single Wall		
Other Construction & Containment:	Not reported		
Compartment Substance Stored:	Gasoline		
Compartment Other Substance:	Not reported		
Tank Release Detection Method:	SIR (Stat. Inventory Reconciliation) and Inventory Cntr		
Tank Release Method Detection II:	Not reported		
Tank Release Method Detection III:	Not reported		
Other Tank Release Method Detection:	Auto Tank Gauging & inv. contr		
Tank Release Detection Variance :	No Variance		
Pipe Release Detection Method:	Auto. Line Leak Detector(3.0gph for pressure piping)		
Pipe Release Detection Method II:	SIR (Stat. Inventory Reconciliation) and Inventory Cntr		
Other Pipe Release Detection Method :	Not reported		
Pipe Release Detection Variance :	No Variance		
Spill and Overfill Protection:	Automatic Delivery Shut-off Valve		
Spill and Overfill Protection II:	Factory-Built Spill Container/Bucket/Sump		

Map ID  
Direction  
Distance  
Distance (ft.)  
Elevation Site

MAP FINDINGS

Database(s) EDR ID Number  
EPA ID Number

TEXAS STAR 115 (Continued)

U001271820

Spill and Overfill Protection III: Tight-Fill Fitting  
Tank Corrosion Protection: Composite Tank (steel w/FRP laminate)  
Pipe Corrosion Protection: None  
Other Corrosion Protection: Not reported  
Vapor Recovery Equipment Status: Stage 2 Vapor Recovery Equipment Installed  
Equipment Installed Date: Not reported  
Equipment Installer: Not reported  
Contractor Registration Number: Not reported  
Tank Registration Date: 05/08/1986  
Installer License Number: Not reported  
Operator Name: TEXAS STAR INVESTMENTS INC  
Operator Telephone number: Not reported  
Operator Address: CORPUS CHRISTI, TX 78403  
Operator Address building: PO BOX 151  
Contact Operator Name: TABOR BROOKS  
Contact Operator title: VP  
Contact Operator Phone: 361-882-3311  
Self-Certification date: 011806  
Signature Name: TABOR BROOKS  
Signature Title Name: VP  
Signature Type Text: Legally-Authorized Rep of Owner  
Certification Submitted Type: Annual  
Registration Self-Certification Flag: Yes  
Fees Self-Certification Flag: Not reported  
Financial Assurance Self-Certification flag: Yes  
Technical standards Self-Certification flag: Yes  
UST Delivery Certificate Expiration Date: 20/07/02  
Compartment letter: A  
Financial Responsibility Type: Insurance or Risk Retention Group  
Corrective Action Met Flag: Yes  
Third Party Met Flag: Yes  
Financial Assurance Beginning Date: 03/01/94  
Piping Design & Ext. Containment 3 : Not reported  
Piping Design & Ext. Containment 4 : Not reported  
Type of Piping : Pressurized  
Internal Tank Lining Date : 00/00/0000  
Pipe Connectors and Valves 1 : Not reported  
Pipe Connectors and Valves 2 : Not reported  
Pipe Connectors and Valves 3 : Not reported  
Other Tank Corrosion Protection Text: Not reported  
Tank Corrosion Protection Variance : No Variance  
Pipe Corrosion Protection 3 : Not reported  
Pipe Corrosion Protection Variance : No Variance  
Stage 2 Vapor Recry Equipment Status : Not reported  
Stage 1 Equipment Installed Date : Not reported  
Tank Tested : Not reported  
Compartment Capacity : 0000000  
Owner ID : 19862  
Owner Name : TEXAS STAR INVESTMENTS INC  
Owner Address : Corpus Christi, TX 78403  
Owner Contact Telephone : 361-882-3311  
Owner Type : Corporation  
Owner Amendment Reason Code : Owner Billing Address Changed  
Owner Amendment Date : 28/02/01  
Owner Tax ID : 741715312  
Number of Facilities reported by Owner : 0027

Map ID  
 Direction  
 Distance  
 Distance (ft.)  
 Elevation Site

MAP FINDINGS

Database(s) EDR ID Number  
 EPA ID Number

**TEXAS STAR 115 (Continued)**

**U001271820**

Mail Undeliverable :	Not reported		
Bankruptcy In Effect :	Not reported		
# Of Underground Storage Tanks :	0110		
# Of Aboveground Storage Tanks :	0000		
Operator Effective Date :	Not reported		
Operator Type :	Corporation		
Owner Contact Name:	Tabor Brooks		
Date Registration Form Received :	08/86/05		
Facility Type :	Retail		
Name of Facility Manager :	SHELLY PENA		
Title of Facility Manager :	VP		
Facility Manager Phone :	361-664-0208		
Sign Name on Registration Form :	DICK FOGLE		
Title of Signer of Registration Form :	SEC TREAS		
Date of Signature on Registration Form :	050586		
Number of USTs:	0004		
Number of ASTs:	0000		
Facility PO Box :	Not reported		
Owner PO Box :	PO BOX 151		
Region Number :	14		
Facility in Ozone non-attainment area :	Not reported		
Facility ID:	0039266	Tank Installer:	Not reported
Tank ID:	1	Installation Date:	01/01/1981
Tank Emptied:	No	Status Date:	Not reported
Capacity:	10000	Unit ID:	00103730
Tank Material of Construction:	Steel		
Pipe Material of Construction:	Fiberglass-Reinforced Plastic (FRP)		
Other Materials of Construction:	Not reported		
Tank Status:	In Use		
Tank Construction & Containment:	Single Wall		
Pipe Construction & Containment:	Single Wall		
Other Construction & Containment:	Not reported		
Compartment Substance Stored:	Gasoline		
Compartment Other Substance:	Not reported		
Tank Release Detection Method:	SIR (Stat. Inventory Reconciliation) and Inventory Cntr		
Tank Release Method Detection II:	Not reported		
Tank Release Method Detection III:	Not reported		
Other Tank Release Method Detection:	Auto Tank Gauging & inv. contr		
Tank Release Detection Variance :	No Variance		
Pipe Release Detection Method:	Auto. Line Leak Detector(3.0gph for pressure piping)		
Pipe Release Detection Method II:	SIR (Stat. Inventory Reconciliation) and Inventory Cntr		
Other Pipe Release Detection Method :	Not reported		
Pipe Release Detection Variance :	No Variance		
Spill and Overfill Protection:	Automatic Delivery Shut-off Valve		
Spill and Overfill Protection II:	Factory-Built Spill Container/Bucket/Sump		
Spill and Overfill Protection III:	Tight-Fill Fitting		
Tank Corrosion Protection:	Composite Tank (steel w/FRP laminate)		
Pipe Corrosion Protection:	None		
Other Corrosion Protection:	Not reported		
Vapor Recovery Equipment Status:	Stage 2 Vapor Recovery Equipment Installed		
Equipment Installed Date:	Not reported		
Equipment Installer:	Not reported		
Contractor Registration Number:	Not reported		
Tank Registration Date:	05/08/1986		
Installer License Number:	Not reported		
Operator Name:	TEXAS STAR INVESTMENTS INC		

Map ID  
 Direction  
 Distance  
 Distance (ft.)  
 Elevation Site

MAP FINDINGS

Database(s) EDR ID Number  
 EPA ID Number

**TEXAS STAR 115 (Continued)**

**U001271820**

Operator Telephone number: Not reported  
 Operator Address: CORPUS CHRISTI, TX 78403  
 Operator Address building: PO BOX 151  
 Contact Operator Name: TABOR BROOKS  
 Contact Operator title: VP  
 Contact Operator Phone: 361-882-3311  
 Self-Certification date: 011806  
 Signature Name: TABOR BROOKS  
 Signature Title Name: VP  
 Signature Type Text: Legally-Authorized Rep of Owner  
 Certification Submitted Type: Annual  
 Registration Self-Certification Flag: Yes  
 Fees Self-Certification Flag: Not reported  
 Financial Assurance Self-Certification flag: Yes  
 Technical standards Self-Certification flag: Yes  
 UST Delivery Certificate Expiration Date: 20/07/02  
 Compartment letter: A  
 Financial Responsibility Type: Insurance or Risk Retention Group  
 Corrective Action Met Flag: Yes  
 Third Party Met Flag: Yes  
 Financial Assurance Beginning Date: 03/01/94  
 Piping Design & Ext. Containment 3 : Not reported  
 Piping Design & Ext. Containment 4 : Not reported  
 Type of Piping : Pressurized  
 Internal Tank Lining Date : 00/00/0000  
 Pipe Connectors and Valves 1 : Not reported  
 Pipe Connectors and Valves 2 : Not reported  
 Pipe Connectors and Valves 3 : Not reported  
 Other Tank Corrosion Protection Text: Not reported  
 Tank Corrosion Protection Variance : No Variance  
 Pipe Corrosion Protection 3 : Not reported  
 Pipe Corrosion Protection Variance : No Variance  
 Stage 2 Vapor Recry Equipment Status : Not reported  
 Stage 1 Equipment Installed Date : Not reported  
 Tank Tested : Not reported  
 Compartment Capacity : 0000000  
 Owner ID : 19862  
 Owner Name : TEXAS STAR INVESTMENTS INC  
 Owner Address : Corpus Christi, TX 78403  
 Owner Contact Telephone : 361-882-3311  
 Owner Type : Corporation  
 Owner Amendment Reason Code : Owner Billing Address Changed  
 Owner Amendment Date : 28/02/01  
 Owner Tax ID : 741715312  
 Number of Facilities reported by Owner : 0027  
 Mail Undeliverable : Not reported  
 Bankruptcy In Effect : Not reported  
 # Of Underground Storage Tanks : 0110  
 # Of Aboveground Storage Tanks : 0000  
 Operator Effective Date : Not reported  
 Operator Type : Corporation  
 Owner Contact Name: Tabor Brooks  
 Date Registration Form Received : 08/86/05  
 Facility Type : Retail  
 Name of Facility Manager : SHELLY PENA  
 Title of Facility Manager : VP

Map ID  
Direction  
Distance  
Distance (ft.)  
Elevation Site

MAP FINDINGS

Database(s) EDR ID Number  
EPA ID Number

TEXAS STAR 115 (Continued)

U001271820

Facility Manager Phone : 361-664-0208  
Sign Name on Registration Form : DICK FOGLE  
Title of Signer of Registration Form : SEC TREAS  
Date of Signature on Registration Form : 050586  
Number of USTs: 0004  
Number of ASTs: 0000  
Facility PO Box : Not reported  
Owner PO Box : PO BOX 151  
Region Number : 14  
Facility in Ozone non-attainment area : Not reported

Facility ID: 0039266 Tank Installer: Not reported  
Tank ID: 4 Installation Date: 01/01/1981  
Tank Emptied: No Status Date: Not reported  
Capacity: 10000 Unit ID: 00103731

Tank Material of Construction: Steel  
Pipe Material of Construction: Fiberglass-Reinforced Plastic (FRP)  
Other Materials of Construction: Not reported  
Tank Status: In Use  
Tank Construction & Containment: Single Wall  
Pipe Construction & Containment: Single Wall  
Other Construction & Containment: Not reported  
Compartment Substance Stored: Gasoline  
Compartment Other Substance: Not reported  
Tank Release Detection Method: SIR (Stat. Inventory Reconciliation) and Inventory Cntr  
Tank Release Method Detection II: Not reported  
Tank Release Method Detection III: Not reported  
Other Tank Release Method Detection: Auto Tank Gauging & inv. contr  
Tank Release Detection Variance : No Variance  
Pipe Release Detection Method: Auto. Line Leak Detector(3.0gph for pressure piping)  
Pipe Release Detection Method II: SIR (Stat. Inventory Reconciliation) and Inventory Cntr  
Other Pipe Release Detection Method : Not reported  
Pipe Release Detection Variance : No Variance  
Spill and Overfill Protection: Automatic Delivery Shut-off Valve  
Spill and Overfill Protection II: Factory-Built Spill Container/Bucket/Sump  
Spill and Overfill Protection III: Tight-Fill Fitting  
Tank Corrosion Protection: Composite Tank (steel w/FRP laminate)  
Pipe Corrosion Protection: None  
Other Corrosion Protection: Not reported  
Vapor Recovery Equipment Status: Not reported  
Equipment Installed Date: Not reported  
Equipment Installer: Not reported  
Contractor Registration Number: Not reported  
Tank Registration Date: 05/08/1986  
Installer License Number: Not reported  
Operator Name: TEXAS STAR INVESTMENTS INC  
Operator Telephone number: Not reported  
Operator Address: CORPUS CHRISTI, TX 78403  
Operator Address building: PO BOX 151  
Contact Operator Name: TABOR BROOKS  
Contact Operator title: VP  
Contact Operator Phone: 361-882-3311  
Self-Certification date: 011806  
Signature Name: TABOR BROOKS  
Signature Title Name: VP  
Signature Type Text: Legally-Authorized Rep of Owner

Map ID  
Direction  
Distance  
Distance (ft.)  
Elevation Site

MAP FINDINGS

Database(s) EDR ID Number  
EPA ID Number

TEXAS STAR 115 (Continued)

U001271820

Certification Submitted Type: Annual  
Registration Self-Certification Flag: Yes  
Fees Self-Certification Flag: Not reported  
Financial Assurance Self-Certification flag: Yes  
Technical standards Self-Certification flag: Yes  
UST Delivery Certificate Expiration Date: 20/07/02  
Compartment letter: A  
Financial Responsibility Type: Insurance or Risk Retention Group  
Corrective Action Met Flag: Yes  
Third Party Met Flag: Yes  
Financial Assurance Beginning Date: 03/01/94  
Piping Design & Ext. Containment 3 : Not reported  
Piping Design & Ext. Containment 4 : Not reported  
Type of Piping : Pressurized  
Internal Tank Lining Date : 00/00/0000  
Pipe Connectors and Valves 1 : Not reported  
Pipe Connectors and Valves 2 : Not reported  
Pipe Connectors and Valves 3 : Not reported  
Other Tank Corrosion Protection Text: Not reported  
Tank Corrosion Protection Variance : No Variance  
Pipe Corrosion Protection 3 : Not reported  
Pipe Corrosion Protection Variance : No Variance  
Stage 2 Vapor Recy Equipment Status : Not reported  
Stage 1 Equipment Installed Date : Not reported  
Tank Tested : Not reported  
Compartment Capacity : 0000000  
Owner ID : 19862  
Owner Name : TEXAS STAR INVESTMENTS INC  
Owner Address : Corpus Christi, TX 78403  
Owner Contact Telephone : 361-882-3311  
Owner Type : Corporation  
Owner Amendment Reason Code : Owner Billing Address Changed  
Owner Amendment Date : 28/02/01  
Owner Tax ID : 741715312  
Number of Facilities reported by Owner : 0027  
Mail Undeliverable : Not reported  
Bankruptcy In Effect : Not reported  
# Of Underground Storage Tanks : 0110  
# Of Aboveground Storage Tanks : 0000  
Operator Effective Date : Not reported  
Operator Type : Corporation  
Owner Contact Name: Tabor Brooks  
Date Registration Form Received : 08/86/05  
Facility Type : Retail  
Name of Facility Manager : SHELLY PENA  
Title of Facility Manager : VP  
Facility Manager Phone : 361-664-0208  
Sign Name on Registration Form : DICK FOGLE  
Title of Signer of Registration Form : SEC TREAS  
Date of Signature on Registration Form : 050586  
Number of USTs: 0004  
Number of ASTs: 0000  
Facility PO Box : Not reported  
Owner PO Box : PO BOX 151  
Region Number : 14  
Facility in Ozone non-attainment area : Not reported

Map ID  
Direction  
Distance  
Distance (ft.)  
Elevation

MAP FINDINGS

TEXAS STAR 115 (Continued)

EDR ID Number  
EPA ID Number

Database(s)

Facility ID:	0039266	Tank Installer:	Not reported
Tank ID:	3	Installation Date:	01/01/1981
Tank Emptied:	No	Status Date:	Not reported
Capacity:	10000	Unit ID:	00103732
Tank Material of Construction:	Steel		
Pipe Material of Construction:	Fiberglass-Reinforced Plastic (FRP)		
Other Materials of Construction:	Not reported		
Tank Status:	In Use		
Tank Construction & Containment:	Single Wall		
Pipe Construction & Containment:	Single Wall		
Other Construction & Containment:	Not reported		
Compartment Substance Stored:	Gasoline		
Compartment Other Substance:	Not reported		
Tank Release Detection Method:	SIR (Stat. Inventory Reconciliation) and Inventory Cntr		
Tank Release Method Detection II:	Not reported		
Tank Release Method Detection III:	Not reported		
Other Tank Release Method Detection:	Auto Tank Gauging & inv. contr		
Tank Release Detection Variance :	No Variance		
Pipe Release Detection Method:	Auto. Line Leak Detector(3.0gph for pressure piping)		
Pipe Release Detection Method II:	SIR (Stat. Inventory Reconciliation) and Inventory Cntr		
Other Pipe Release Detection Method :	Not reported		
Pipe Release Detection Variance :	No Variance		
Spill and Overfill Protection:	Automatic Delivery Shut-off Valve		
Spill and Overfill Protection II:	Factory-Built Spill Container/Bucket/Sump		
Spill and Overfill Protection III:	Tight-Fill Fitting		
Tank Corrosion Protection:	Composite Tank (steel w/FRP laminate)		
Pipe Corrosion Protection:	None		
Other Corrosion Protection:	Not reported		
Vapor Recovery Equipment Status:	Stage 2 Vapor Recovery Equipment Installed		
Equipment Installed Date:	Not reported		
Equipment Installer:	Not reported		
Contractor Registration Number:	Not reported		
Tank Registration Date:	05/08/1986		
Installer License Number:	Not reported		
Operator Name:	TEXAS STAR INVESTMENTS INC		
Operator Telephone number:	Not reported		
Operator Address:			
	CORPUS CHRISTI, TX 78403		
Operator Address building:	PO BOX 151		
Contact Operator Name:	TABOR BROOKS		
Contact Operator title:	VP		
Contact Operator Phone:	361-882-3311		
Self-Certification date:	011806		
Signature Name:	TABOR BROOKS		
Signature Title Name:	VP		
Signature Type Text:	Legally-Authorized Rep of Owner		
Certification Submitted Type:	Annual		
Registration Self-Certification Flag:	Yes		
Fees Self-Certification Flag:	Not reported		
Financial Assurance Self-Certification flag:	Yes		
Technical standards Self-Certification flag:	Yes		
UST Delivery Certificate Expiration Date:	20/07/02		
Compartment letter:	A		
Financial Responsibility Type:	Insurance or Risk Retention Group		
Corrective Action Met Flag:	Yes		
Third Party Met Flag:	Yes		

U001271820

Map ID  
 Direction  
 Distance  
 Distance (ft.)  
 Elevation Site

MAP FINDINGS

Database(s) EDR ID Number  
 EPA ID Number

**TEXAS STAR 115 (Continued)**

**U001271820**

Financial Assurance Beginning Date: 03/01/94  
 Piping Design & Ext. Containment 3 : Not reported  
 Piping Design & Ext. Containment 4 : Not reported  
 Type of Piping : Pressurized  
 Internal Tank Lining Date : 00/00/0000  
 Pipe Connectors and Valves 1 : Not reported  
 Pipe Connectors and Valves 2 : Not reported  
 Pipe Connectors and Valves 3 : Not reported  
 Other Tank Corrosion Protection Text: Not reported  
 Tank Corrosion Protection Variance : No Variance  
 Pipe Corrosion Protection 3 : Not reported  
 Pipe Corrosion Protection Variance : No Variance  
 Stage 2 Vapor Recry Equipment Status : Not reported  
 Stage 1 Equipment Installed Date : Not reported  
 Tank Tested : Not reported  
 Compartment Capacity : 0000000  
 Owner ID : 19862  
 Owner Name : TEXAS STAR INVESTMENTS INC  
 Owner Address : Corpus Christi, TX 78403  
 Owner Contact Telephone : 361-882-3311  
 Owner Type : Corporation  
 Owner Amendment Reason Code : Owner Billing Address Changed  
 Owner Amendment Date : 28/02/01  
 Owner Tax ID : 741715312  
 Number of Facilities reported by Owner : 0027  
 Mail Undeliverable : Not reported  
 Bankruptcy In Effect : Not reported  
 # Of Underground Storage Tanks : 0110  
 # Of Aboveground Storage Tanks : 0000  
 Operator Effective Date : Not reported  
 Operator Type : Corporation  
 Owner Contact Name: Tabor Brooks  
 Date Registration Form Received : 08/86/05  
 Facility Type : Retail  
 Name of Facility Manager : SHELLY PENA  
 Title of Facility Manager : VP  
 Facility Manager Phone : 361-664-0208  
 Sign Name on Registration Form : DICK FOGLE  
 Title of Signer of Registration Form : SEC TREAS  
 Date of Signature on Registration Form : 050586  
 Number of USTs: 0004  
 Number of ASTs: 0000  
 Facility PO Box : Not reported  
 Owner PO Box : PO BOX 151  
 Region Number : 14  
 Facility in Ozone non-attainment area : Not reported

**5  
 NNW  
 < 1/8  
 552 ft.**

**SCHLUMBERGER WELL SERVICES  
 130 STADIUM RD  
 ALICE, TX 78332**

**UST U001240025  
 N/A**

**Relative:  
 Higher**

UST:

Facility ID: 0003111  
 Tank ID: 1

Tank Installer: Not reported

Installation Date: 01/01/1961

**Actual:  
 192 ft.**

Tank Emptied: No  
 Capacity: 2000

Status Date: 08/21/1989

Unit ID: 00007597

Tank Material of Construction: Steel  
 Pipe Material of Construction: Not reported

Map ID  
 Direction  
 Distance  
 Distance (ft.)  
 Elevation Site

MAP FINDINGS

Database(s) EDR ID Number  
 EPA ID Number

**SCHLUMBERGER WELL SERVICES (Continued)**

**U001240025**

Other Materials of Construction:	Not reported
Tank Status:	Removed from the Ground
Tank Construction & Containment:	Not reported
Pipe Construction & Containment:	Not reported
Other Construction & Containment:	Not reported
Compartment Substance Stored:	Not reported
Compartment Other Substance:	EMPTY
Tank Release Detection Method:	Not reported
Tank Release Method Detection II:	Not reported
Tank Release Method Detection III:	Not reported
Other Tank Release Method Detection:	None
Tank Release Detection Variance :	No Variance
Pipe Release Detection Method:	Not reported
Other Pipe Release Detection Method :	None
Pipe Release Detection Variance :	No Variance
Spill and Overfill Protection:	Not reported
Tank Corrosion Protection:	Not reported
Pipe Corrosion Protection:	Not reported
Other Corrosion Protection:	None
Vapor Recovery Equipment Status:	Not reported
Equipment Installed Date:	Not reported
Equipment Installer:	Not reported
Contractor Registration Number:	Not reported
Tank Registration Date:	05/08/1986
Installer License Number:	Not reported
Operator Name:	Not reported
Operator Telephone number:	Not reported
Operator Address:	
Operator Address building:	Not reported
Contact Operator Name:	
Contact Operator title:	Not reported
Contact Operator Phone:	Not reported
Self-Certification date:	Not reported
Signature Name:	Not reported
Signature Title Name:	Not reported
Signature Type Text:	Not reported
Certification Submitted Type:	Not reported
Registration Self-Certification Flag:	Not reported
Fees Self-Certification Flag:	Not reported
Financial Assurance Self-Certification flag:	Not reported
Technical standards Self-Certification flag:	Not reported
UST Delivery Certificate Expiration Date:	Not reported
Compartment letter:	Not reported
Financial Responsibility Type:	Not reported
Corrective Action Met Flag:	Not reported
Third Party Met Flag:	Not reported
Financial Assurance Beginning Date:	Not reported
Piping Design & Ext. Containment 3 :	Not reported
Piping Design & Ext. Containment 4 :	Not reported
Type of Piping :	Not reported
Internal Tank Lining Date :	00/00/0000
Pipe Connectors and Valves 1 :	Not reported
Pipe Connectors and Valves 2 :	Not reported
Pipe Connectors and Valves 3 :	Not reported
Other Tank Corrosion Protection Text:	None
Tank Corrosion Protection Variance :	No Variance
Pipe Corrosion Protection 3 :	Not reported

Map ID  
 Direction  
 Distance  
 Distance (ft.)  
 Elevation Site

MAP FINDINGS

Database(s) EDR ID Number  
 EPA ID Number

**SCHLUMBERGER WELL SERVICES (Continued)**

**U001240025**

Pipe Corrosion Protection Variance : No Variance  
 Stage 2 Vapor Recry Equipment Status : Not reported  
 Stage 1 Equipment Installed Date : Not reported  
 Tank Tested : Tested  
 Compartment Capacity : 0000000  
 Owner ID : 01896  
 Owner Name : SCHLUMBERGER TECHNOLOGY CORPORATION  
 Owner Address : HOUSTON, TX 77252  
 Owner Contact Telephone : 512-664-6584  
 Owner Type : Corporation  
 Owner Amendment Reason Code : Owner Name Changed  
 Owner Amendment Date : 30/03/04  
 Owner Tax ID : Not reported  
 Number of Facilities reported by Owner : 0002  
 Mail Undeliverable : Not reported  
 Bankruptcy In Effect : Not reported  
 # Of Underground Storage Tanks : 0003  
 # Of Aboveground Storage Tanks : 0001  
 Operator Effective Date : Not reported  
 Operator Type : Corporation  
 Owner Contact Name:  
 Date Registration Form Received : 08/86/05  
 Facility Type : None of the above, or unidentified  
 Name of Facility Manager : W.L. KLOSTERMAN  
 Title of Facility Manager : DISTRICT MANAGER  
 Facility Manager Phone : 5126646584  
 Sign Name on Registration Form : W.L. KLOSTERMAN  
 Title of Signer of Registration Form : DISTRICT MANAGER  
 Date of Signature on Registration Form : 031286  
 Number of USTs: 0001  
 Number of ASTs: 0000  
 Facility PO Box : Not reported  
 Owner PO Box : PO BOX 2175  
 Region Number : 14  
 Facility in Ozone non-attainment area : Not reported

**B6  
 West  
 1/8-1/4  
 705 ft.**

**FESCO INC  
 1408 E MAIN ST  
 ALICE, TX 78332**

**UST U001252219  
 AST N/A**

**Site 1 of 2 in cluster B**

**Relative:  
 Higher**

UST:

**Actual:  
 194 ft.**

Facility ID:	0017137	Tank Installer:	Not reported
Tank ID:	1	Installation Date:	01/01/1984
Tank Emptied:	No	Status Date:	12/20/1993
Capacity:	1000	Unit ID:	00043559
Tank Material of Construction:	Steel		
Pipe Material of Construction:	Steel		
Other Materials of Construction:	Not reported		
Tank Status:	Removed from the Ground		
Tank Construction & Containment:	Not reported		
Pipe Construction & Containment:	Not reported		
Other Construction & Containment:	ASPHALT PAINT		
Compartment Substance Stored:	Gasoline		
Compartment Other Substance:	Not reported		
Tank Release Detection Method:	Not reported		
Tank Release Method Detection II:	Not reported		
Tank Release Method Detection III:	Not reported		

Map ID  
Direction  
Distance  
Distance (ft.)  
Elevation Site

MAP FINDINGS

Database(s) EDR ID Number  
EPA ID Number

FESCO INC (Continued)

U001252219

Other Tank Release Method Detection: None  
Tank Release Detection Variance : No Variance  
Pipe Release Detection Method: Not reported  
Other Pipe Release Detection Method : None  
Pipe Release Detection Variance : No Variance  
Spill and Overfill Protection: Not reported  
Tank Corrosion Protection: Not reported  
Pipe Corrosion Protection: Not reported  
Other Corrosion Protection: None  
Vapor Recovery Equipment Status: Not reported  
Equipment Installed Date: Not reported  
Equipment Installer: Not reported  
Contractor Registration Number: Not reported  
Tank Registration Date: 05/08/1986  
Installer License Number: Not reported  
Operator Name: Not reported  
Operator Telephone number: Not reported  
Operator Address: Not reported  
Operator Address building: Not reported  
Contact Operator Name: Not reported  
Contact Operator title: Not reported  
Contact Operator Phone: Not reported  
Self-Certification date: Not reported  
Signature Name: Not reported  
Signature Title Name: Not reported  
Signature Type Text: Not reported  
Certification Submitted Type: Not reported  
Registration Self-Certification Flag: Not reported  
Fees Self-Certification Flag: Not reported  
Financial Assurance Self-Certification flag: Not reported  
Technical standards Self-Certification flag: Not reported  
UST Delivery Certificate Expiration Date: Not reported  
Compartment letter: Not reported  
Financial Responsibility Type: Not reported  
Corrective Action Met Flag: Not reported  
Third Party Met Flag: Not reported  
Financial Assurance Beginning Date: Not reported  
Piping Design & Ext. Containment 3 : Not reported  
Piping Design & Ext. Containment 4 : Not reported  
Type of Piping : Not reported  
Internal Tank Lining Date : 00/00/0000  
Pipe Connectors and Valves 1 : Not reported  
Pipe Connectors and Valves 2 : Not reported  
Pipe Connectors and Valves 3 : Not reported  
Other Tank Corrosion Protection Text: Not reported  
Tank Corrosion Protection Variance : No Variance  
Pipe Corrosion Protection 3 : Not reported  
Pipe Corrosion Protection Variance : No Variance  
Stage 2 Vapor Recry Equipment Status : Not reported  
Stage 1 Equipment Installed Date : Not reported  
Tank Tested : Tested  
Compartment Capacity : 0000000  
Owner ID : 08582  
Owner Name : FESCO INC  
Owner Address : OZONA, TX 76943  
Owner Contact Telephone : (915) 392-3773  
Owner Type : Private or Corporate

Map ID  
 Direction  
 Distance  
 Distance (ft.)  
 Elevation Site

MAP FINDINGS

Database(s) EDR ID Number  
 EPA ID Number

**FESCO INC (Continued)**

**U001252219**

Owner Amendment Reason Code :	001	Tank Installer:	Not reported
Owner Amendment Date :	12/02/01	Installation Date:	01/01/1984
Owner Tax ID :	1741458395	Status Date:	12/22/1993
Number of Facilities reported by Owner :	0011	Unit ID:	00043560
Mail Undeliverable :	Not reported	Tank Material of Construction:	Steel
Bankruptcy In Effect :	Not reported	Pipe Material of Construction:	Steel
# Of Underground Storage Tanks :	0019	Other Materials of Construction:	Not reported
# Of Aboveground Storage Tanks :	0000	Tank Status:	Removed from the Ground
Operator Effective Date :	Not reported	Tank Construction & Containment:	Not reported
Operator Type :	Private or Corporate	Pipe Construction & Containment:	Not reported
Owner Contact Name:	TOM ANDERSON	Other Construction & Containment:	ASPHALT PAINT
Date Registration Form Received :	08/86/05	Compartment Substance Stored:	Gasoline
Facility Type :	None of the above, or unidentified	Compartment Other Substance:	Not reported
Name of Facility Manager :	T. KARKOSKA	Tank Release Detection Method:	Not reported
Title of Facility Manager :	OPS MGR	Tank Release Method Detection II:	Not reported
Facility Manager Phone :	5126643479	Tank Release Method Detection III:	Not reported
Sign Name on Registration Form :	T. KARKOSKA	Other Tank Release Method Detection:	None
Title of Signer of Registration Form :	OPS MGR	Tank Release Detection Variance :	No Variance
Date of Signature on Registration Form :	042186	Pipe Release Detection Method:	Not reported
Number of USTs:	0002	Other Pipe Release Detection Method :	None
Number of ASTs:	0000	Pipe Release Detection Variance :	No Variance
Facility PO Box :	Not reported	Spill and Overfill Protection:	Not reported
Owner PO Box :	PO BOX 1568	Tank Corrosion Protection:	Not reported
Region Number :	14	Pipe Corrosion Protection:	Not reported
Facility in Ozone non-attainment area :	Not reported	Other Corrosion Protection:	None
Facility ID:	0017137	Vapor Recovery Equipment Status:	Not reported
Tank ID:	2	Equipment Installed Date:	Not reported
Tank Emptied:	No	Equipment Installer:	Not reported
Capacity:	2000	Contractor Registration Number:	Not reported
Tank Material of Construction:	Steel	Tank Registration Date:	05/08/1986
Pipe Material of Construction:	Steel	Installer License Number:	Not reported
Other Materials of Construction:	Not reported		

Map ID  
 Direction  
 Distance  
 Distance (ft.)  
 Elevation    Site

MAP FINDINGS

Database(s)    EDR ID Number  
 EPA ID Number

**FESCO INC (Continued)**

**U001252219**

Operator Name:	Not reported
Operator Telephone number:	Not reported
Operator Address:	
Operator Address building:	Not reported
Contact Operator Name:	
Contact Operator title:	Not reported
Contact Operator Phone:	Not reported
Self-Certification date:	Not reported
Signature Name:	Not reported
Signature Title Name:	Not reported
Signature Type Text:	Not reported
Certification Submitted Type:	Not reported
Registration Self-Certification Flag:	Not reported
Fees Self-Certification Flag:	Not reported
Financial Assurance Self-Certification flag:	Not reported
Technical standards Self-Certification flag:	Not reported
UST Delivery Certificate Expiration Date:	Not reported
Compartment letter:	Not reported
Financial Responsibility Type:	Not reported
Corrective Action Met Flag:	Not reported
Third Party Met Flag:	Not reported
Financial Assurance Beginning Date:	Not reported
Piping Design & Ext. Containment 3 :	Not reported
Piping Design & Ext. Containment 4 :	Not reported
Type of Piping :	Not reported
Internal Tank Lining Date :	00/00/0000
Pipe Connectors and Valves 1 :	Not reported
Pipe Connectors and Valves 2 :	Not reported
Pipe Connectors and Valves 3 :	Not reported
Other Tank Corrosion Protection Text:	Not reported
Tank Corrosion Protection Variance :	No Variance
Pipe Corrosion Protection 3 :	Not reported
Pipe Corrosion Protection Variance :	No Variance
Stage 2 Vapor Recry Equipment Status :	Not reported
Stage 1 Equipment Installed Date :	Not reported
Tank Tested :	Tested
Compartment Capacity :	0000000
Owner ID :	08582
Owner Name :	FESCO INC
Owner Address :	OZONA, TX 76943
Owner Contact Telephone :	(915) 392-3773
Owner Type :	Private or Corporate
Owner Amendment Reason Code :	001
Owner Amendment Date :	12/02/01
Owner Tax ID :	1741458395
Number of Facilities reported by Owner :	0011
Mail Undeliverable :	Not reported
Bankruptcy In Effect :	Not reported
# Of Underground Storage Tanks :	0019
# Of Aboveground Storage Tanks :	0000
Operator Effective Date :	Not reported
Operator Type :	Private or Corporate
Owner Contact Name:	TOM ANDERSON
Date Registration Form Received :	08/86/05
Facility Type :	None of the above, or unidentified
Name of Facility Manager :	T. KARKOSKA
Title of Facility Manager :	OPS MGR

Map ID  
 Direction  
 Distance  
 Distance (ft.)  
 Elevation Site

MAP FINDINGS

Database(s) EDR ID Number  
 EPA ID Number

**FESCO INC (Continued)**

**U001252219**

Facility Manager Phone : 5126643479  
 Sign Name on Registration Form : T. KARKOSKA  
 Title of Signer of Registration Form : OPS MGR  
 Date of Signature on Registration Form : 042186  
 Number of USTs: 0002  
 Number of ASTs: 0000  
 Facility PO Box : Not reported  
 Owner PO Box : PO BOX 1568  
 Region Number : 14  
 Facility in Ozone non-attainment area : Not reported

**AST:**  
 Facility ID: 0075949 Owner ID: 61383  
 Tank ID: 1  
 Number of USTs: 0000 Number of ASTs: 0002  
 Facility Type: Fleet refueling  
 Facility PO Box : Not reported  
 Owner PO Box : Not reported  
 Date Registration Form Received : 29/03/07  
 Facility in Ozone non-attainment area : Not reported  
 Name of Facility Manager : SAM PAEZ  
 Title of Facility Manager : Not reported  
 Facility Manager Phone : 361-664-3479  
 Sign Name on Registration Form : STEVE FINDLEY  
 Title of Signer of Registration Form : PRES  
 Date of Signature on Registration Form : 052803  
 Capacity: 0002000 Tank Status: In Use  
 Unit ID: 00201855  
 Owner Contact: STEVE FINDLEY Contact phone: 361-664-3479  
 Content: Gasoline Other content: Not reported  
 Containment: Containment liner Other Contain.: Not reported  
 Material: Steel Other material: Not reported  
 Owner: FINDLEY JR WILLIAM E  
 Date Installed: 06/01/19  
 Owner Address: 1000 FESCO AVE  
 ALICE, TX 78332

Date out of use: Not reported  
 Tank registration date: 07292003  
 Vapor recovery equipment status: No Stage 2 Vapor Recovery Equipment  
 Stage 2 Vapor recvry equipmnt status: Not reported  
 State 2 equipment installed Date: Not reported  
 State 2 equipment installed: Not reported  
 Owner Name: FINDLEY JR WILLIAM E  
 Operator Phone Not reported  
 Owner Address: 1000 FESCO AVE  
 ALICE, TX 78332  
 Owner Type: Private or Corporate  
 Operator Type: Not reported  
 Contact Operator:  
 Cont Oper Tele: 361-664-3479  
 Mail Undelivrlble : Not reported  
 Bankruptcy In Effect Not reported  
 # Of Facilities Reported By Owne0002  
 Number Of USTs : 0000 Number Of ASTs :0004  
 Owner Amendment Reason : owner billing address changed  
 Owner Amendment Date : 021605  
 Owner Tax Id : Not reported

Map ID  
Direction  
Distance  
Distance (ft.)  
Elevation Site

MAP FINDINGS

Database(s)  
EDR ID Number  
EPA ID Number

FESCO INC (Continued)

U001252219

Financial Respsnbly: Not reported  
Financial Assurance Begin: Not reported  
Third Party Met: Not reported  
Signature Name:  
Signature Type: Not reported  
Cert Submit Type: Not reported  
Fees Self-Cert Flag: Not reported  
Financial Assurance Self-Cert: Not reported  
Compartment Letter: Not reported  
UST Delivery Cert Expire Date:  
Region Number : 14

Facility ID: 0075949  
Tank ID: 2  
Number of USTs: 0000  
Facility Type: Fleet refueling  
Facility PO Box : Not reported  
Owner PO Box : Not reported  
Date Registration Form Received : 29/03/07  
Facility in Ozone non-attainment area : Not reported  
Name of Facility Manager : SAM PAEZ  
Title of Facility Manager : Not reported  
Facility Manager Phone : 361-664-3479  
Sign Name on Registration Form : STEVE FINDLEY  
Title of Signer of Registration Form : PRES  
Date of Signature on Registration Form : 052803  
Capacity: 0002000  
Unit ID: 00201856  
Owner Contact: STEVE FINDLEY  
Content: Diesel  
Containment: Containment liner  
Material: Steel  
Owner: FINDLEY JR WILLIAM E  
Date Installed: 06/01/19  
Owner Address: 1000 FESCO AVE  
ALICE, TX 78332

Corrtv Action Met: Not reported  
Self-Cert Date: Not reported  
Registrn Self-cert: Not reported

Owner ID: 61383  
Number of ASTs: 0002  
Tank Status: In Use  
Contact phone: 361-664-3479  
Other content: Not reported  
Other Contain.: Not reported  
Other material: Not reported

Date out of use: Not reported  
Tank registration date: 07292003  
Vapor recovery equipment status: No Stage 2 Vapor Recovery Equipment  
Stage 2 Vapor recvry equipmnt status: Not reported  
State 2 equipment installed Date: Not reported  
State 2 equipment installed: Not reported  
Owner Name: FINDLEY JR WILLIAM E  
Operator Phone Not reported  
Owner Address: 1000 FESCO AVE  
ALICE, TX 78332  
Owner Type: Private or Corporate  
Operator Type: Not reported  
Contact Operator:  
Cont Oper Tele: 361-664-3479  
Mail Undelivrble : Not reported  
Bankruptcy In Effect : Not reported  
# Of Facilities Reported By Owne: 0002  
Number Of USTs : 0000  
Owner Amendment Reason : owner billing address changed  
Owner Amendment Date : 021605

Number Of ASTs : 0004

Map ID  
 Direction  
 Distance  
 Distance (ft.)  
 Elevation

MAP FINDINGS

**FESCO INC (Continued)**

EDR ID Number  
 EPA ID Number

Database(s)

**U001252219**

Owner Tax Id : Not reported  
 Financial Respsnblty: Not reported  
 Financial Assurance Begin: Not reported  
 Third Party Met: Not reported  
 Signature Name:  
 Signature Type: Not reported  
 Cert Submit Type: Not reported  
 Fees Self-Cert Flag: Not reported  
 Financial Assurance Self-Cert: Not reported  
 Compartment Letter: Not reported  
 UST Delivery Cert Expire Date:  
 Region Number : 14

Corrtv Action Met: Not reported  
 Self-Cert Date: Not reported  
 Registrn Self-cert: Not reported

**B7**  
**West**  
**1/8-1/4**  
**752 ft.**

**FIRESTONE STORE 24F1**  
**1401 E MAIN**  
**ALICE, TX 78332**

**UST** **U001238293**  
**LTANKS** **N/A**

**Site 2 of 2 in cluster B**

**Relative:**  
**Higher**

**LTANKS:**

**Actual:**  
**194 ft.**

Facility ID: Not reported  
 Facility Location: SAGEBEND MALL  
 Reported Date: 4/5/1983  
 Entered Date: Not reported  
 RPR Coordinator: BLB  
 Region: 14  
 Region City ID: CORPUS CHRISTI  
 LPST Id: 091003  
 Responsible Party: J C PENNY CO INC  
 RP Contact: RICK NELINSON  
 RP Telephone: 972/431-4280  
 RP Address: 6501 LEGACY DR  
 PLANO, TX 75024  
 Priority: GW IMPACTED, NO APPARENT THREATS OR IMPACTS TO RECEPTORS  
 Status: **FINAL CONCURRENCE ISSUED, CASE CLOSED**

**UST:**

Facility ID: 0001066  
 Tank ID: 1  
 Tank Emptied: No  
 Capacity: 550  
 Tank Material of Construction: Steel  
 Pipe Material of Construction: Steel  
 Other Materials of Construction: Not reported  
 Tank Status: Removed from the Ground  
 Tank Construction & Containment: Not reported  
 Pipe Construction & Containment: Not reported  
 Other Construction & Containment: Not reported  
 Compartment Substance Stored: Used Oil  
 Compartment Other Substance: Not reported  
 Tank Release Detection Method: Not reported  
 Tank Release Method Detection II: Not reported  
 Tank Release Method Detection III: Not reported  
 Other Tank Release Method Detection: None  
 Tank Release Detection Variance : No Variance  
 Pipe Release Detection Method: Not reported  
 Other Pipe Release Detection Method : None  
 Pipe Release Detection Variance : No Variance  
 Spill and Overfill Protection: Not reported

Tank Installer: Not reported  
 Installation Date: 01/01/1970  
 Status Date: 09/30/1988  
 Unit ID: 00002739

Map ID  
 Direction  
 Distance  
 Distance (ft.)  
 Elevation Site

MAP FINDINGS

Database(s) EDR ID Number  
 EPA ID Number

**FIRESTONE STORE 24F1 (Continued)**

**U001238293**

Tank Corrosion Protection:	Not reported
Pipe Corrosion Protection:	Not reported
Other Corrosion Protection:	None
Vapor Recovery Equipment Status:	Not reported
Equipment Installed Date:	Not reported
Equipment Installer:	Not reported
Contractor Registration Number:	Not reported
Tank Registration Date:	05/08/1986
Installer License Number:	Not reported
Operator Name:	Not reported
Operator Telephone number:	Not reported
Operator Address:	
Operator Address building:	Not reported
Contact Operator Name:	
Contact Operator title:	Not reported
Contact Operator Phone:	Not reported
Self-Certification date:	Not reported
Signature Name:	Not reported
Signature Title Name:	Not reported
Signature Type Text:	Not reported
Certification Submitted Type:	Not reported
Registration Self-Certification Flag:	Not reported
Fees Self-Certification Flag:	Not reported
Financial Assurance Self-Certification flag:	Not reported
Technical standards Self-Certification flag:	Not reported
UST Delivery Certificate Expiration Date:	Not reported
Compartment letter:	Not reported
Financial Responsibility Type:	Not reported
Corrective Action Met Flag:	Not reported
Third Party Met Flag:	Not reported
Financial Assurance Beginning Date:	Not reported
Piping Design & Ext. Containment 3 :	Not reported
Piping Design & Ext. Containment 4 :	Not reported
Type of Piping :	Not reported
Internal Tank Lining Date :	00/00/0000
Pipe Connectors and Valves 1 :	Not reported
Pipe Connectors and Valves 2 :	Not reported
Pipe Connectors and Valves 3 :	Not reported
Other Tank Corrosion Protection Text:	None
Tank Corrosion Protection Variance :	No Variance
Pipe Corrosion Protection 3 :	Not reported
Pipe Corrosion Protection Variance :	No Variance
Stage 2 Vapor Recry Equipment Status :	Not reported
Stage 1 Equipment Installed Date :	Not reported
Tank Tested :	Not reported
Compartment Capacity :	0000000
Owner ID :	58665
Owner Name :	BRIDGESTONE FIRESTONE INC
Owner Address :	50 CENTURY BLVD NASHVILLE, TN 37214
Owner Contact Telephone :	Not reported
Owner Type :	Private or Corporate
Owner Amendment Reason Code :	Owner Name Changed
Owner Amendment Date :	21/03/05
Owner Tax ID :	Not reported
Number of Facilities reported by Owner :	0015
Mail Undeliverable :	Not reported

Map ID  
 Direction  
 Distance  
 Distance (ft.)  
 Elevation Site

MAP FINDINGS

Database(s) EDR ID Number  
 EPA ID Number

**FIRESTONE STORE 24F1 (Continued)**

**U001238293**

Bankruptcy In Effect : Not reported  
 # Of Underground Storage Tanks : 0030  
 # Of Aboveground Storage Tanks : 0000  
 Operator Effective Date : Not reported  
 Operator Type : Private or Corporate  
 Owner Contact Name:  
 Date Registration Form Received : 08/86/05  
 Facility Type : Other  
 Name of Facility Manager : C L KRZYSLAK  
 Title of Facility Manager : SECT MGR  
 Facility Manager Phone : 2163625335  
 Sign Name on Registration Form : C L KRZYSLAK  
 Title of Signer of Registration Form : SECT MGR  
 Date of Signature on Registration Form : 031486  
 Number of USTs: 0001  
 Number of ASTs: 0000  
 Facility PO Box : Not reported  
 Owner PO Box : Not reported  
 Region Number : 14  
 Facility in Ozone non-attainment area : Not reported

**8  
 NW  
 1/8-1/4  
 837 ft.**

**FIRESTONE STORE 4491  
 SAGEWOOD MALL  
 ALICE, TX 78332**

**UST U001254634  
 N/A**

**Relative:  
 Higher**

**UST:**

**Actual:  
 193 ft.**

Facility ID:	0019780	Tank Installer:	Not reported
Tank ID:	1	Installation Date:	01/01/1968
Tank Emptied:	No	Status Date:	02/11/1993
Capacity:	75	Unit ID:	00050869
Tank Material of Construction:	Steel		
Pipe Material of Construction:	Steel		
Other Materials of Construction:	Not reported		
Tank Status:	Removed from the Ground		
Tank Construction & Containment:	Not reported		
Pipe Construction & Containment:	Not reported		
Other Construction & Containment:	Not reported		
Compartment Substance Stored:	Used Oil		
Compartment Other Substance:	Not reported		
Tank Release Detection Method:	Not reported		
Tank Release Method Detection II:	Not reported		
Tank Release Method Detection III:	Not reported		
Other Tank Release Method Detection:	None		
Tank Release Detection Variance :	No Variance		
Pipe Release Detection Method:	Not reported		
Other Pipe Release Detection Method :	None		
Pipe Release Detection Variance :	No Variance		
Spill and Overfill Protection:	Not reported		
Tank Corrosion Protection:	Not reported		
Pipe Corrosion Protection:	Not reported		
Other Corrosion Protection:	None		
Vapor Recovery Equipment Status:	Not reported		
Equipment Installed Date:	Not reported		
Equipment Installer:	Not reported		
Contractor Registration Number:	Not reported		
Tank Registration Date:	05/08/1986		
Installer License Number:	Not reported		
Operator Name:	Not reported		

Map ID  
 Direction  
 Distance  
 Distance (ft.)  
 Elevation    Site

MAP FINDINGS

Database(s)    EDR ID Number  
 EPA ID Number

**FIRESTONE STORE 4491 (Continued)**

**U001254634**

Operator Telephone number:	Not reported
Operator Address:	
Operator Address building:	Not reported
Contact Operator Name:	
Contact Operator title:	Not reported
Contact Operator Phone:	Not reported
Self-Certification date:	Not reported
Signature Name:	Not reported
Signature Title Name:	Not reported
Signature Type Text:	Not reported
Certification Submitted Type:	Not reported
Registration Self-Certification Flag:	Not reported
Fees Self-Certification Flag:	Not reported
Financial Assurance Self-Certification flag:	Not reported
Technical standards Self-Certification flag:	Not reported
UST Delivery Certificate Expiration Date:	Not reported
Compartment letter:	Not reported
Financial Responsibility Type:	Not reported
Corrective Action Met Flag:	Not reported
Third Party Met Flag:	Not reported
Financial Assurance Beginning Date:	Not reported
Piping Design & Ext. Containment 3 :	Not reported
Piping Design & Ext. Containment 4 :	Not reported
Type of Piping :	Not reported
Internal Tank Lining Date :	00/00/0000
Pipe Connectors and Valves 1 :	Not reported
Pipe Connectors and Valves 2 :	Not reported
Pipe Connectors and Valves 3 :	Not reported
Other Tank Corrosion Protection Text:	Not reported
Tank Corrosion Protection Variance :	No Variance
Pipe Corrosion Protection 3 :	Not reported
Pipe Corrosion Protection Variance :	No Variance
Stage 2 Vapor Recry Equipment Status :	Not reported
Stage 1 Equipment Installed Date :	Not reported
Tank Tested :	Tested
Compartment Capacity :	0000000
Owner ID :	09179
Owner Name :	ALICIA CORP
Owner Address :	1800 GUARANTY PLAZA CORPUS CHRISTI, TX 78475
Owner Contact Telephone :	512-664-9911
Owner Type :	Private or Corporate
Owner Amendment Reason Code :	Owner Address Deliverable
Owner Amendment Date :	04/02/10
Owner Tax ID :	Not reported
Number of Facilities reported by Owner :	0001
Mail Undeliverable :	Not reported
Bankruptcy In Effect :	Not reported
# Of Underground Storage Tanks :	0001
# Of Aboveground Storage Tanks :	0000
Operator Effective Date :	Not reported
Operator Type :	Private or Corporate
Owner Contact Name:	PATRICK ROGERS
Date Registration Form Received :	08/86/05
Facility Type :	None of the above, or unidentified
Name of Facility Manager :	K. ATKINS
Title of Facility Manager :	MGR

Map ID  
 Direction  
 Distance  
 Distance (ft.)  
 Elevation Site

MAP FINDINGS

Database(s) EDR ID Number  
 EPA ID Number

**FIRESTONE STORE 4491 (Continued)**

**U001254634**

Facility Manager Phone : 5126649911  
 Sign Name on Registration Form : K. ATKINS  
 Title of Signer of Registration Form : MGR  
 Date of Signature on Registration Form : 031986  
 Number of USTs: 0001  
 Number of ASTs: 0000  
 Facility PO Box : Not reported  
 Owner PO Box : Not reported  
 Region Number : 14  
 Facility in Ozone non-attainment area : Not reported

**9**  
**West**  
**1/8-1/4**  
**965 ft.**

**WAL-MART STORES INC**  
**1250 E HOUSTON STREET**  
**ALICE, TX 78332**

**RCRA-SQG 1000139331**  
**FINDS TXD149971046**  
**UST**

**Relative:**  
**Higher**

RCRAInfo:  
 Owner: WAL MART STORES INC  
 (000) 000-0000  
 EPA ID: TXD149971046  
 Contact: DAVID EHRETT  
 (512) 668-6620

**Actual:**  
**194 ft.**

Classification: Small Quantity Generator  
 TSDF Activities: Not reported  
 Violation Status: No violations found

**FINDS:**

Other Pertinent Environmental Activity Identified at Site:  
 RCRAInfo is a national information system that supports the Resource Conservation and Recovery Act (RCRA) program through the tracking of events and activities related to facilities that generate, transport, and treat, store, or dispose of hazardous waste. RCRAInfo allows RCRA program staff to track the notification, permit, compliance, and corrective action activities required under RCRA.

**UST:**

Facility ID:	0058410	Tank Installer:	Not reported
Tank ID:	1	Installation Date:	07/01/1985
Tank Emptied:	No	Status Date:	03/30/1992
Capacity:	550	Unit ID:	00139443
Tank Material of Construction:	Fiberglass-Reinforced Plastic (FRP)		
Pipe Material of Construction:	Steel		
Other Materials of Construction:	Not reported		
Tank Status:	Removed from the Ground		
Tank Construction & Containment:	Single Wall		
Pipe Construction & Containment:	Single Wall		
Other Construction & Containment:	Not reported		
Compartment Substance Stored:	Used Oil		
Compartment Other Substance:	Not reported		
Tank Release Detection Method:	Not reported		
Tank Release Method Detection II:	Not reported		
Tank Release Method Detection III:	Not reported		
Other Tank Release Method Detection:	None		
Tank Release Detection Variance :	No Variance		
Pipe Release Detection Method:	Not reported		
Other Pipe Release Detection Method :	None		
Pipe Release Detection Variance :	No Variance		
Spill and Overfill Protection:	Not reported		
Tank Corrosion Protection:	Not reported		

Map ID  
 Direction  
 Distance  
 Distance (ft.)  
 Elevation Site

MAP FINDINGS

Database(s) EDR ID Number  
 EPA ID Number

**WAL-MART STORES INC (Continued)**

**1000139331**

Pipe Corrosion Protection:	Not reported
Other Corrosion Protection:	None
Vapor Recovery Equipment Status:	Not reported
Equipment Installed Date:	Not reported
Equipment Installer:	Not reported
Contractor Registration Number:	Not reported
Tank Registration Date:	05/24/1991
Installer License Number:	Not reported
Operator Name:	Not reported
Operator Telephone number:	Not reported
Operator Address:	
Operator Address building:	Not reported
Contact Operator Name:	
Contact Operator title:	Not reported
Contact Operator Phone:	Not reported
Self-Certification date:	Not reported
Signature Name:	Not reported
Signature Title Name:	Not reported
Signature Type Text:	Not reported
Certification Submitted Type:	Not reported
Registration Self-Certification Flag:	Not reported
Fees Self-Certification Flag:	Not reported
Financial Assurance Self-Certification flag:	Not reported
Technical standards Self-Certification flag:	Not reported
UST Delivery Certificate Expiration Date:	Not reported
Compartment letter:	Not reported
Financial Responsibility Type:	Not reported
Corrective Action Met Flag:	Not reported
Third Party Met Flag:	Not reported
Financial Assurance Beginning Date:	Not reported
Piping Design & Ext. Containment 3 :	Not reported
Piping Design & Ext. Containment 4 :	Not reported
Type of Piping :	Gravity
Internal Tank Lining Date :	00/00/0000
Pipe Connectors and Valves 1 :	Not reported
Pipe Connectors and Valves 2 :	Not reported
Pipe Connectors and Valves 3 :	Not reported
Other Tank Corrosion Protection Text:	None
Tank Corrosion Protection Variance :	No Variance
Pipe Corrosion Protection 3 :	Not reported
Pipe Corrosion Protection Variance :	No Variance
Stage 2 Vapor Recry Equipment Status :	Not reported
Stage 1 Equipment Installed Date :	Not reported
Tank Tested :	Tested
Compartment Capacity :	0000000
Owner ID :	22656
Owner Name :	WAL-MART STORES INC
Owner Address :	702 SW 8TH ST Dept 8916 BENTONVILLE, AR 72716
Owner Contact Telephone :	479-204-2188
Owner Type :	Corporation
Owner Amendment Reason Code :	035
Owner Amendment Date :	02/05/06
Owner Tax ID :	Not reported
Number of Facilities reported by Owner :	0089
Mail Undeliverable :	Not reported
Bankruptcy In Effect :	Not reported

Map ID  
 Direction  
 Distance  
 Distance (ft.)  
 Elevation Site

MAP FINDINGS

Database(s) EDR ID Number  
 EPA ID Number

**WAL-MART STORES INC (Continued)**

**1000139331**

# Of Underground Storage Tanks : 0097  
 # Of Aboveground Storage Tanks : 0000  
 Operator Effective Date : Not reported  
 Operator Type : Corporation  
 Owner Contact Name: SHEILA DEARING  
 Date Registration Form Received : 24/91/05  
 Facility Type : Retail  
 Name of Facility Manager : \$  
 Title of Facility Manager : Not reported  
 Facility Manager Phone : 5126686620  
 Sign Name on Registration Form : ZEB LAVZON  
 Title of Signer of Registration Form : BUYER  
 Date of Signature on Registration Form : 050891  
 Number of USTs: 0001  
 Number of ASTs: 0000  
 Facility PO Box : Not reported  
 Owner PO Box : Not reported  
 Region Number : 14  
 Facility in Ozone non-attainment area : Not reported

**C10  
 NNE  
 1/8-1/4  
 1017 ft.**

**CIRCLE K 7049  
 1723 E MAIN  
 ALICE, TX 78332**

**UST U001262344  
 LTANKS N/A**

**Site 1 of 2 in cluster C**

**Relative:  
 Lower**

**LTANKS:**

**Actual:  
 190 ft.**

Facility ID: 0028711  
 Facility Location: 1723 E MAIN  
 Reported Date: 4/23/1993  
 Entered Date: 7/5/1993  
 RPR Coordinator: TH2  
 Region: 14  
 Region City ID: CORPUS CHRISTI  
 LPST Id: 106826  
 Responsible Party: COASTAL MART INC  
 RP Contact: DAVID W ZUVANICH  
 RP Telephone: 713/420-3414  
 RP Address: 1001 LOUISIANA  
 HOUSTON, TX 77002  
 Priority: A DESIGNED MAJOR OR MINOR AQUIFER IS IMPACTED  
**Status: FINAL CONCURRENCE ISSUED, CASE CLOSED**

**UST:**

Facility ID:	0028711	Tank Installer:	Not reported
Tank ID:	1	Installation Date:	01/01/1974
Tank Emptied:	No	Status Date:	08/19/1993
Capacity:	8000	Unit ID:	00075448
Tank Material of Construction:	Steel		
Pipe Material of Construction:	Fiberglass-Reinforced Plastic (FRP)		
Other Materials of Construction:	Not reported		
Tank Status:	Removed from the Ground		
Tank Construction & Containment:	Single Wall		
Pipe Construction & Containment:	Single Wall		
Other Construction & Containment:	Not reported		
Compartment Substance Stored:	Gasoline		
Compartment Other Substance:	Not reported		
Tank Release Detection Method:	Vapor Monitoring		
Tank Release Method Detection II:	Not reported		

Map ID  
Direction  
Distance  
Distance (ft.)  
Elevation

MAP FINDINGS

Database(s)  
EDR ID Number  
EPA ID Number

**CIRCLE K 7049 (Continued)**

**U001262344**

Tank Release Method Detection III: Not reported  
Other Tank Release Method Detection: Inventory Control  
Tank Release Detection Variance : No Variance  
Pipe Release Detection Method: Vapor Monitoring  
Other Pipe Release Detection Method : Tightness Testing  
Pipe Release Detection Variance : No Variance  
Spill and Overfill Protection: Auto. Flow Restrictor Valve  
Spill and Overfill Protection II: Factory-Built Spill Container/Bucket/Sump  
Spill and Overfill Protection III: Tight-Fill Fitting  
Tank Corrosion Protection: Not reported  
Pipe Corrosion Protection: Not reported  
Other Corrosion Protection: Non Corrodible Material  
Vapor Recovery Equipment Status: Not reported  
Equipment Installed Date: Not reported  
Equipment Installer: Not reported  
Contractor Registration Number: Not reported  
Tank Registration Date: 05/08/1986  
Installer License Number: Not reported  
Operator Name: SSP PARTNERS INC  
Operator Telephone number: Not reported  
Operator Address: 2935 CACTUS RD  
  
CORPUS CHRISTI, TX 78415  
Operator Address building: Not reported  
Contact Operator Name: ROBERT MUIR  
Contact Operator title: COMP MGR  
Contact Operator Phone: 361-852-2266  
Self-Certification date: 121905  
Signature Name: Robert Muir  
Signature Title Name: V.P. Facilities Mgmt  
Signature Type Text: Legally-Authorized Rep of Owner  
Certification Submitted Type: Annual  
Registration Self-Certification Flag: Yes  
Fees Self-Certification Flag: Not reported  
Financial Assurance Self-Certification flag: Yes  
Technical standards Self-Certification flag: Yes  
UST Delivery Certificate Expiration Date: 20/07/01  
Compartment letter: A  
Financial Responsibility Type: Insurance or Risk Retention Group  
Corrective Action Met Flag: Yes  
Third Party Met Flag: Yes  
Financial Assurance Beginning Date: 03/01/94  
Piping Design & Ext. Containment 3 : Not reported  
Piping Design & Ext. Containment 4 : Not reported  
Type of Piping : Pressurized  
Internal Tank Lining Date : 00/00/0000  
Pipe Connectors and Valves 1 : Not reported  
Pipe Connectors and Valves 2 : Not reported  
Pipe Connectors and Valves 3 : Not reported  
Other Tank Corrosion Protection Text: Not reported  
Tank Corrosion Protection Variance : No Variance  
Pipe Corrosion Protection 3 : Not reported  
Pipe Corrosion Protection Variance : No Variance  
Stage 2 Vapor Recry Equipment Status : Not reported  
Stage 1 Equipment Installed Date : Not reported  
Tank Tested : Tested  
Compartment Capacity : 0000000

Map ID  
 Direction  
 Distance  
 Distance (ft.)  
 Elevation

MAP FINDINGS

**CIRCLE K 7049 (Continued)**

EDR ID Number  
 EPA ID Number

Database(s)

**U001262344**

Owner ID :	46081		
Owner Name :	SSP PARTNERS		
Owner Address :	2935 CACTUS DR		
	CORPUS CHRISTI, TX 78415		
Owner Contact Telephone :	361-852-2266		
Owner Type :	Private or Corporate		
Owner Amendment Reason Code :	Owner Name Changed		
Owner Amendment Date :	02/05/11		
Owner Tax ID :	17427375724		
Number of Facilities reported by Owner :	0324		
Mail Undeliverable :	Not reported		
Bankruptcy In Effect :	Not reported		
# Of Underground Storage Tanks :	1071		
# Of Aboveground Storage Tanks :	0000		
Operator Effective Date :	Not reported		
Operator Type :	Private or Corporate		
Owner Contact Name:	ROBERT MUIR		
Date Registration Form Received :	08/86/05		
Facility Type :	Retail		
Name of Facility Manager :	ROBERT MUIR		
Title of Facility Manager :	COMP MGR		
Facility Manager Phone :	361-664-1932		
Sign Name on Registration Form :	K.C. LOOSEMORE		
Title of Signer of Registration Form :	EXEC. V.P.		
Date of Signature on Registration Form :	042986		
Number of USTs:	0004		
Number of ASTs:	0000		
Facility PO Box :	Not reported		
Owner PO Box :	Not reported		
Region Number :	14		
Facility in Ozone non-attainment area :	Not reported		
Facility ID:	0028711	Tank Installer:	Not reported
Tank ID:	2	Installation Date:	01/01/1974
Tank Emptied:	No	Status Date:	08/19/1993
Capacity:	8000	Unit ID:	00075449
Tank Material of Construction:	Steel		
Pipe Material of Construction:	Fiberglass-Reinforced Plastic (FRP)		
Other Materials of Construction:	Not reported		
Tank Status:	Removed from the Ground		
Tank Construction & Containment:	Single Wall		
Pipe Construction & Containment:	Single Wall		
Other Construction & Containment:	Not reported		
Compartment Substance Stored:	Gasoline		
Compartment Other Substance:	Not reported		
Tank Release Detection Method:	Vapor Monitoring		
Tank Release Method Detection II:	Not reported		
Tank Release Method Detection III:	Not reported		
Other Tank Release Method Detection:	Inventory Control		
Tank Release Detection Variance :	No Variance		
Pipe Release Detection Method:	Vapor Monitoring		
Other Pipe Release Detection Method :	Tightness Testing		
Pipe Release Detection Variance :	No Variance		
Spill and Overfill Protection:	Auto. Flow Restrictor Valve		
Spill and Overfill Protection II:	Factory-Built Spill Container/Bucket/Sump		
Spill and Overfill Protection III:	Tight-Fill Fitting		
Tank Corrosion Protection:	Not reported		

Map ID  
 Direction  
 Distance  
 Distance (ft.)  
 Elevation    Site

MAP FINDINGS

Database(s)    EDR ID Number  
 EPA ID Number

**CIRCLE K 7049 (Continued)**

**U001262344**

Pipe Corrosion Protection:	Not reported
Other Corrosion Protection:	Non Corrodible Material
Vapor Recovery Equipment Status:	Not reported
Equipment Installed Date:	Not reported
Equipment Installer:	Not reported
Contractor Registration Number:	Not reported
Tank Registration Date:	05/08/1986
Installer License Number:	Not reported
Operator Name:	SSP PARTNERS INC
Operator Telephone number:	Not reported
Operator Address:	2935 CACTUS RD
	CORPUS CHRISTI, TX 78415
Operator Address building:	Not reported
Contact Operator Name:	ROBERT MUIR
Contact Operator title:	COMP MGR
Contact Operator Phone:	361-852-2266
Self-Certification date:	121905
Signature Name:	Robert Muir
Signature Title Name:	V.P. Facilities Mgmt
Signature Type Text:	Legally-Authorized Rep of Owner
Certification Submitted Type:	Annual
Registration Self-Certification Flag:	Yes
Fees Self-Certification Flag:	Not reported
Financial Assurance Self-Certification flag:	Yes
Technical standards Self-Certification flag:	Yes
UST Delivery Certificate Expiration Date:	20/07/01
Compartment letter:	A
Financial Responsibility Type:	Insurance or Risk Retention Group
Corrective Action Met Flag:	Yes
Third Party Met Flag:	Yes
Financial Assurance Beginning Date:	03/01/94
Piping Design & Ext. Containment 3 :	Not reported
Piping Design & Ext. Containment 4 :	Not reported
Type of Piping :	Pressurized
Internal Tank Lining Date :	00/00/0000
Pipe Connectors and Valves 1 :	Not reported
Pipe Connectors and Valves 2 :	Not reported
Pipe Connectors and Valves 3 :	Not reported
Other Tank Corrosion Protection Text:	Not reported
Tank Corrosion Protection Variance :	No Variance
Pipe Corrosion Protection 3 :	Not reported
Pipe Corrosion Protection Variance :	No Variance
Stage 2 Vapor Recry Equipment Status :	Not reported
Stage 1 Equipment Installed Date :	Not reported
Tank Tested :	Tested
Compartment Capacity :	0000000
Owner ID :	46081
Owner Name :	SSP PARTNERS
Owner Address :	2935 CACTUS DR
	CORPUS CHRISTI, TX 78415
Owner Contact Telephone :	361-852-2266
Owner Type :	Private or Corporate
Owner Amendment Reason Code :	Owner Name Changed
Owner Amendment Date :	02/05/11
Owner Tax ID :	17427375724
Number of Facilities reported by Owner :	0324

Map ID  
 Direction  
 Distance  
 Distance (ft.)  
 Elevation Site

MAP FINDINGS

Database(s) EDR ID Number  
 EPA ID Number

**CIRCLE K 7049 (Continued)**

**U001262344**

Mail Undeliverable :	Not reported		
Bankruptcy In Effect :	Not reported		
# Of Underground Storage Tanks :	1071		
# Of Aboveground Storage Tanks :	0000		
Operator Effective Date :	Not reported		
Operator Type :	Private or Corporate		
Owner Contact Name:	ROBERT MUIR		
Date Registration Form Received :	08/86/05		
Facility Type :	Retail		
Name of Facility Manager :	ROBERT MUIR		
Title of Facility Manager :	COMP MGR		
Facility Manager Phone :	361-664-1932		
Sign Name on Registration Form :	K.C. LOOSEMORE		
Title of Signer of Registration Form :	EXEC. V.P.		
Date of Signature on Registration Form :	042986		
Number of USTs:	0004		
Number of ASTs:	0000		
Facility PO Box :	Not reported		
Owner PO Box :	Not reported		
Region Number :	14		
Facility in Ozone non-attainment area :	Not reported		
Facility ID:	0028711	Tank Installer:	Not reported
Tank ID:	2	Installation Date:	08/01/1993
Tank Emptied:	No	Status Date:	Not reported
Capacity:	10000	Unit ID:	00075450
Tank Material of Construction:	Composite (steel with FRP laminate)		
Pipe Material of Construction:	Fiberglass-Reinforced Plastic (FRP)		
Other Materials of Construction:	Not reported		
Tank Status:	In Use		
Tank Construction & Containment:	Not reported		
Tank Construction & Containment II:	Single Wall		
Pipe Construction & Containment:	Not reported		
Pipe Construction & Containment II:	Single Wall		
Other Construction & Containment:	Not reported		
Compartment Substance Stored:	Gasoline		
Compartment Other Substance:	Not reported		
Tank Release Detection Method:	Vapor Monitoring		
Tank Release Method Detection II:	Not reported		
Tank Release Method Detection III:	Not reported		
Other Tank Release Method Detection:	Inventory Control		
Tank Release Detection Variance :	No Variance		
Pipe Release Detection Method:	Vapor Monitoring		
Other Pipe Release Detection Method :	Tightness Testing		
Pipe Release Detection Variance :	No Variance		
Spill and Overfill Protection:	Auto. Flow Restrictor Valve		
Spill and Overfill Protection II:	Factory-Built Spill Container/Bucket/Sump		
Spill and Overfill Protection III:	Tight-Fill Fitting		
Tank Corrosion Protection:	Noncorrodible Material (c.g. FRP)		
Pipe Corrosion Protection:	None		
Other Corrosion Protection:	Not reported		
Vapor Recovery Equipment Status:	No Stage 2 Vapor Recovery Equipment		
Equipment Installed Date:	Not reported		
Equipment Installer:	Not reported		
Contractor Registration Number:	Not reported		
Tank Registration Date:	05/08/1986		
Installer License Number:	Not reported		

Map ID  
 Direction  
 Distance  
 Distance (ft.)  
 Elevation Site

MAP FINDINGS

Database(s) EDR ID Number  
 EPA ID Number

**CIRCLE K 7049 (Continued)**

**U001262344**

Operator Name: SSP PARTNERS INC  
 Operator Telephone number: Not reported  
 Operator Address: 2935 CACTUS RD  
 CORPUS CHRISTI, TX 78415  
 Operator Address building: Not reported  
 Contact Operator Name: ROBERT MUIR  
 Contact Operator title: COMP MGR  
 Contact Operator Phone: 361-852-2266  
 Self-Certification date: 121905  
 Signature Name: Robert Muir  
 Signature Title Name: V.P. Facilities Mgmt  
 Signature Type Text: Legally-Authorized Rep of Owner  
 Certification Submitted Type: Annual  
 Registration Self-Certification Flag: Yes  
 Fees Self-Certification Flag: Not reported  
 Financial Assurance Self-Certification flag: Yes  
 Technical standards Self-Certification flag: Yes  
 UST Delivery Certificate Expiration Date: 20/07/01  
 Compartment letter: A  
 Financial Responsibility Type: Insurance or Risk Retention Group  
 Corrective Action Met Flag: Yes  
 Third Party Met Flag: Yes  
 Financial Assurance Beginning Date: 03/01/94  
 Piping Design & Ext. Containment 3 : Not reported  
 Piping Design & Ext. Containment 4 : Not reported  
 Type of Piping : Pressurized  
 Internal Tank Lining Date : 00/00/0000  
 Pipe Connectors and Valves 1 : 3  
 Pipe Connectors and Valves 2 : 1  
 Pipe Connectors and Valves 3 : Not reported  
 Other Tank Corrosion Protection Text: Not reported  
 Tank Corrosion Protection Variance : No Variance  
 Pipe Corrosion Protection 3 : Not reported  
 Pipe Corrosion Protection Variance : No Variance  
 Stage 2 Vapor Recry Equipment Status : Not reported  
 Stage 1 Equipment Installed Date : Not reported  
 Tank Tested : Tested  
 Compartment Capacity : 0000000  
 Owner ID : 46081  
 Owner Name : SSP PARTNERS  
 Owner Address : 2935 CACTUS DR  
 CORPUS CHRISTI, TX 78415  
 Owner Contact Telephone : 361-852-2266  
 Owner Type : Private or Corporate  
 Owner Amendment Reason Code : Owner Name Changed  
 Owner Amendment Date : 02/05/11  
 Owner Tax ID : 17427375724  
 Number of Facilities reported by Owner : 0324  
 Mail Undeliverable : Not reported  
 Bankruptcy In Effect : Not reported  
 # Of Underground Storage Tanks : 1071  
 # Of Aboveground Storage Tanks : 0000  
 Operator Effective Date : Not reported  
 Operator Type : Private or Corporate  
 Owner Contact Name: ROBERT MUIR  
 Date Registration Form Received : 08/86/05

Map ID  
 Direction  
 Distance  
 Distance (ft.)  
 Elevation Site

MAP FINDINGS

Database(s) EDR ID Number  
 EPA ID Number

**CIRCLE K 7049 (Continued)**

**U001262344**

Facility Type :	Retail		
Name of Facility Manager :	ROBERT MUIR		
Title of Facility Manager :	COMP MGR		
Facility Manager Phone :	361-664-1932		
Sign Name on Registration Form :	K.C. LOOSEMORE		
Title of Signer of Registration Form :	EXEC. V.P.		
Date of Signature on Registration Form :	042986		
Number of USTs:	0004		
Number of ASTs:	0000		
Facility PO Box :	Not reported		
Owner PO Box :	Not reported		
Region Number :	14		
Facility in Ozone non-attainment area :	Not reported		
Facility ID:	0028711	Tank Installer:	Not reported
Tank ID:	1	Installation Date:	08/01/1993
Tank Emptied:	No	Status Date:	Not reported
Capacity:	10000	Unit ID:	00075451
Tank Material of Construction:	Composite (steel with FRP laminate)		
Pipe Material of Construction:	Fiberglass-Reinforced Plastic (FRP)		
Other Materials of Construction:	Not reported		
Tank Status:	In Use		
Tank Construction & Containment:	Not reported		
Tank Construction & Containment II:	Single Wall		
Pipe Construction & Containment:	Single Wall		
Other Construction & Containment:	Not reported		
Compartment Substance Stored:	Gasoline		
Compartment Other Substance:	Not reported		
Tank Release Detection Method:	Vapor Monitoring		
Tank Release Method Detection II:	Not reported		
Tank Release Method Detection III:	Not reported		
Other Tank Release Method Detection:	Inventory Control		
Tank Release Detection Variance :	No Variance		
Pipe Release Detection Method:	Vapor Monitoring		
Other Pipe Release Detection Method :	Tightness Testing		
Pipe Release Detection Variance :	No Variance		
Spill and Overfill Protection:	Auto. Flow Restrictor Valve		
Spill and Overfill Protection II:	Factory-Built Spill Container/Bucket/Sump		
Spill and Overfill Protection III:	Tight-Fill Fitting		
Tank Corrosion Protection:	Noncorrodible Material (c.g. FRP)		
Pipe Corrosion Protection:	None		
Other Corrosion Protection:	Not reported		
Vapor Recovery Equipment Status:	No Stage 2 Vapor Recovery Equipment		
Equipment Installed Date:	Not reported		
Equipment Installer:	Not reported		
Contractor Registration Number:	Not reported		
Tank Registration Date:	05/08/1986		
Installer License Number:	Not reported		
Operator Name:	SSP PARTNERS INC		
Operator Telephone number:	Not reported		
Operator Address:	2935 CACTUS RD		
	CORPUS CHRISTI, TX 78415		
Operator Address building:	Not reported		
Contact Operator Name:	ROBERT MUIR		
Contact Operator title:	COMP MGR		
Contact Operator Phone:	361-852-2266		

Map ID  
Direction  
Distance  
Distance (ft.)  
Elevation Site

MAP FINDINGS

Database(s)  
EDR ID Number  
EPA ID Number

**CIRCLE K 7049 (Continued)**

**U001262344**

Self-Certification date: 121905  
Signature Name: Robert Muir  
Signature Title Name: V.P. Facilities Mgmt  
Signature Type Text: Legally-Authorized Rep of Owner  
Certification Submitted Type: Annual  
Registration Self-Certification Flag: Yes  
Fees Self-Certification Flag: Not reported  
Financial Assurance Self-Certification flag: Yes  
Technical standards Self-Certification flag: Yes  
UST Delivery Certificate Expiration Date: 20/07/01  
Compartment letter: A  
Financial Responsibility Type: Insurance or Risk Retention Group  
Corrective Action Met Flag: Yes  
Third Party Met Flag: Yes  
Financial Assurance Beginning Date: 03/01/94  
Piping Design & Ext. Containment 3 : Not reported  
Piping Design & Ext. Containment 4 : Not reported  
Type of Piping : Pressurized  
Internal Tank Lining Date : 00/00/0000  
Pipe Connectors and Valves 1 : 3  
Pipe Connectors and Valves 2 : 1  
Pipe Connectors and Valves 3 : Not reported  
Other Tank Corrosion Protection Text: Not reported  
Tank Corrosion Protection Variance : No Variance  
Pipe Corrosion Protection 3 : Not reported  
Pipe Corrosion Protection Variance : No Variance  
Stage 2 Vapor Recry Equipment Status : Not reported  
Stage 1 Equipment Installed Date : Not reported  
Tank Tested : Tested  
Compartment Capacity : 0000000  
Owner ID : 46081  
Owner Name : SSP PARTNERS  
Owner Address : 2935 CACTUS DR  
CORPUS CHRISTI, TX 78415  
Owner Contact Telephone : 361-852-2266  
Owner Type : Private or Corporate  
Owner Amendment Reason Code : Owner Name Changed  
Owner Amendment Date : 02/05/11  
Owner Tax ID : 17427375724  
Number of Facilities reported by Owner : 0324  
Mail Undeliverable : Not reported  
Bankruptcy In Effect : Not reported  
# Of Underground Storage Tanks : 1071  
# Of Aboveground Storage Tanks : 0000  
Operator Effective Date : Not reported  
Operator Type : Private or Corporate  
Owner Contact Name: ROBERT MUIR  
Date Registration Form Received : 08/86/05  
Facility Type : Retail  
Name of Facility Manager : ROBERT MUIR  
Title of Facility Manager : COMP MGR  
Facility Manager Phone : 361-664-1932  
Sign Name on Registration Form : K.C. LOOSEMORE  
Title of Signer of Registration Form : EXEC. V.P.  
Date of Signature on Registration Form : 042986  
Number of USTs: 0004  
Number of ASTs: 0000

Map ID  
 Direction  
 Distance  
 Distance (ft.)  
 Elevation

MAP FINDINGS

**CIRCLE K 7049 (Continued)**

EDR ID Number  
 EPA ID Number

Database(s)

Facility PO Box : Not reported  
 Owner PO Box : Not reported  
 Region Number : 14  
 Facility in Ozone non-attainment area : Not reported

**U001262344**

**C11**  
**NNE**  
**1/8-1/4**  
**1023 ft.**

**SPEEDY STOP 61**  
**1725 E MAIN ST**  
**ALICE, TX 78332**

**UST U003413433**  
**LTANKS N/A**

**Site 2 of 2 in cluster C**

**Relative:**  
**Lower**

**LTANKS:**

**Actual:**  
**190 ft.**

Facility ID: 0026374  
 Facility Location: 1728 E MAIN ST  
 Reported Date: 4/10/1989  
 Entered Date: 4/14/1989  
 RPR Coordinator: IKE IKEMBA  
 Region: 14  
 Region City ID: CORPUS CHRISTI  
 LPST Id: 092820  
 Responsible Party: EXXON CO USA  
 RP Contact: ERNIE VILLASENOR  
 RP Telephone: 713/656-7701  
 RP Address: PO BOX 2180  
 HOUSTON, TX 77252 - 2180  
 Priority: GW IMPACT, PUBLIC/COMESTIC WATER SUPPLY WELL W/IN 0.25mi  
**Status: FINAL CONCURRENCE ISSUED, CASE CLOSED**

**UST:**

Facility ID:	0026374	Tank Installer:	Not reported
Tank ID:	1	Installation Date:	01/01/1985
Tank Emptied:	No	Status Date:	04/09/1990
Capacity:	8000	Unit ID:	00068482
Tank Material of Construction:	Fiberglass-Reinforced Plastic (FRP)		
Pipe Material of Construction:	Fiberglass-Reinforced Plastic (FRP)		
Other Materials of Construction:	Not reported		
Tank Status:	Removed from the Ground		
Tank Construction & Containment:	Not reported		
Pipe Construction & Containment:	Not reported		
Other Construction & Containment:	Not reported		
Compartment Substance Stored:	Gasoline		
Compartment Other Substance:	Not reported		
Tank Release Detection Method:	Not reported		
Tank Release Method Detection II:	Not reported		
Tank Release Method Detection III:	Not reported		
Other Tank Release Method Detection:	Not reported		
Tank Release Detection Variance :	No Variance		
Pipe Release Detection Method:	Not reported		
Other Pipe Release Detection Method :	Not reported		
Pipe Release Detection Variance :	No Variance		
Spill and Overfill Protection:	Not reported		
Tank Corrosion Protection:	None		
Pipe Corrosion Protection:	Not reported		
Other Corrosion Protection:	Not reported		
Vapor Recovery Equipment Status:	Not reported		
Equipment Installed Date:	Not reported		
Equipment Installer:	Not reported		
Contractor Registration Number:	Not reported		
Tank Registration Date:	05/08/1986		

Map ID  
Direction  
Distance  
Distance (ft.)  
Elevation Site

MAP FINDINGS

Database(s) EDR ID Number  
EPA ID Number

**SPEEDY STOP 61 (Continued)**

**U003413433**

Installer License Number: Not reported  
Operator Name: SPEEDY STOP FOOD STORES LTD  
Operator Telephone number: Not reported  
Operator Address:  
VICTORIA, TX 77902  
Operator Address building: PO BOX 1876  
Contact Operator Name: CARLTON LABEFFF  
Contact Operator title: AUTH AGT  
Contact Operator Phone: 361-582-5121  
Self-Certification date: 010405  
Signature Name: CARLTON LEBEFF  
Signature Title Name: AUTHORIZED AGENT  
Signature Type Text: Legally-Authorized Rep of Owner  
Certification Submitted Type: Annual  
Registration Self-Certification Flag: Yes  
Fees Self-Certification Flag: Not reported  
Financial Assurance Self-Certification flag: Yes  
Technical standards Self-Certification flag: Yes  
UST Delivery Certificate Expiration Date: 20/06/01  
Compartment letter: A  
Financial Responsibility Type: Financial Test  
Corrective Action Met Flag: Yes  
Third Party Met Flag: Yes  
Financial Assurance Beginning Date: 03/01/94  
Piping Design & Ext. Containment 3 : Not reported  
Piping Design & Ext. Containment 4 : Not reported  
Type of Piping : Not reported  
Internal Tank Lining Date : 00/00/0000  
Pipe Connectors and Valves 1 : Not reported  
Pipe Connectors and Valves 2 : Not reported  
Pipe Connectors and Valves 3 : Not reported  
Other Tank Corrosion Protection Text: Not reported  
Tank Corrosion Protection Variance : No Variance  
Pipe Corrosion Protection 3 : Not reported  
Pipe Corrosion Protection Variance : No Variance  
Stage 2 Vapor Recry Equipment Status : Not reported  
Stage 1 Equipment Installed Date : Not reported  
Tank Tested : Tested  
Compartment Capacity : 0000000  
Owner ID : 47801  
Owner Name : SPEEDY STOP FOOD STORES LTD  
Owner Address : VICTORIA, TX 77902  
Owner Contact Telephone : 361-582-5121  
Owner Type : Corporation  
Owner Amendment Reason Code : 035  
Owner Amendment Date : 09/06/03  
Owner Tax ID : Not reported  
Number of Facilities reported by Owner : 0108  
Mail Undeliverable : Not reported  
Bankruptcy In Effect : Not reported  
# Of Underground Storage Tanks : 0438  
# Of Aboveground Storage Tanks : 0001  
Operator Effective Date : Not reported  
Operator Type : Corporation  
Owner Contact Name: CARLTON LABEFFF  
Date Registration Form Received : 08/86/05  
Facility Type : Retail

Map ID  
 Direction  
 Distance  
 Distance (ft.)  
 Elevation Site

MAP FINDINGS

Database(s) EDR ID Number  
 EPA ID Number

**SPEEDY STOP 61 (Continued)**

**U003413433**

Name of Facility Manager :	Not reported
Title of Facility Manager :	Not reported
Facility Manager Phone :	Not reported
Sign Name on Registration Form :	R ATHERTON
Title of Signer of Registration Form :	SUPV
Date of Signature on Registration Form :	050586
Number of USTs:	0007
Number of ASTs:	0000
Facility PO Box :	Not reported
Owner PO Box :	PO BOX 1876
Region Number :	14
Facility in Ozone non-attainment area :	Not reported

Facility ID:	0026374	Tank Installer:	Not reported
Tank ID:	3	Installation Date:	01/01/1985
Tank Emptied:	No	Status Date:	04/09/1990
Capacity:	12000	Unit ID:	00068483
Tank Material of Construction:	Fiberglass-Reinforced Plastic (FRP)		
Pipe Material of Construction:	Fiberglass-Reinforced Plastic (FRP)		
Other Materials of Construction:	Not reported		
Tank Status:	Removed from the Ground		
Tank Construction & Containment:	Not reported		
Pipe Construction & Containment:	Not reported		
Other Construction & Containment:	Not reported		
Compartment Substance Stored:	Gasoline		
Compartment Other Substance:	Not reported		
Tank Release Detection Method:	Not reported		
Tank Release Method Detection II:	Not reported		
Tank Release Method Detection III:	Not reported		
Other Tank Release Method Detection:	Not reported		
Tank Release Detection Variance :	No Variance		
Pipe Release Detection Method:	Not reported		
Other Pipe Release Detection Method :	Not reported		
Pipe Release Detection Variance :	No Variance		
Spill and Overfill Protection:	Not reported		
Tank Corrosion Protection:	None		
Pipe Corrosion Protection:	Not reported		
Other Corrosion Protection:	Not reported		
Vapor Recovery Equipment Status:	Not reported		
Equipment Installed Date:	Not reported		
Equipment Installer:	Not reported		
Contractor Registration Number:	Not reported		
Tank Registration Date:	05/08/1986		
Installer License Number:	Not reported		
Operator Name:	SPEEDY STOP FOOD STORES LTD		
Operator Telephone number:	Not reported		
Operator Address:	VICTORIA, TX 77902		
Operator Address building:	PO BOX 1876		
Contact Operator Name:	CARLTON LABEFF		
Contact Operator title:	AUTH AGT		
Contact Operator Phone:	361-582-5121		
Self-Certification date:	010405		
Signature Name:	CARLTON LEBEFF		
Signature Title Name:	AUTHORIZED AGENT		
Signature Type Text:	Legally-Authorized Rep of Owner		
Certification Submitted Type:	Annual		

Map ID  
Direction  
Distance  
Distance (ft.)  
Elevation Site

MAP FINDINGS

Database(s) EDR ID Number  
EPA ID Number

**SPEEDY STOP 61 (Continued)**

**U003413433**

Registration Self-Certification Flag: Yes  
Fees Self-Certification Flag: Not reported  
Financial Assurance Self-Certification flag: Yes  
Technical standards Self-Certification flag: Yes  
UST Delivery Certificate Expiration Date: 20/06/01  
Compartment letter: A  
Financial Responsibility Type: Financial Test  
Corrective Action Met Flag: Yes  
Third Party Met Flag: Yes  
Financial Assurance Beginning Date: 03/01/94  
Piping Design & Ext. Containment 3 : Not reported  
Piping Design & Ext. Containment 4 : Not reported  
Type of Piping : Not reported  
Internal Tank Lining Date : 00/00/0000  
Pipe Connectors and Valves 1 : Not reported  
Pipe Connectors and Valves 2 : Not reported  
Pipe Connectors and Valves 3 : Not reported  
Other Tank Corrosion Protection Text: Not reported  
Tank Corrosion Protection Variance : No Variance  
Pipe Corrosion Protection 3 : Not reported  
Pipe Corrosion Protection Variance : No Variance  
Stage 2 Vapor Recry Equipment Status : Not reported  
Stage 1 Equipment Installed Date : Not reported  
Tank Tested : Tested  
Compartment Capacity : 0000000  
Owner ID : 47801  
Owner Name : SPEEDY STOP FOOD STORES LTD  
Owner Address : VICTORIA, TX 77902  
Owner Contact Telephone : 361-582-5121  
Owner Type : Corporation  
Owner Amendment Reason Code : 035  
Owner Amendment Date : 09/06/03  
Owner Tax ID : Not reported  
Number of Facilities reported by Owner : 0108  
Mail Undeliverable : Not reported  
Bankruptcy In Effect : Not reported  
# Of Underground Storage Tanks : 0438  
# Of Aboveground Storage Tanks : 0001  
Operator Effective Date : Not reported  
Operator Type : Corporation  
Owner Contact Name: CARLTON LABEFF  
Date Registration Form Received : 08/86/05  
Facility Type : Retail  
Name of Facility Manager : Not reported  
Title of Facility Manager : Not reported  
Facility Manager Phone : Not reported  
Sign Name on Registration Form : R ATHERTON  
Title of Signer of Registration Form : SUPV  
Date of Signature on Registration Form : 050586  
Number of USTs: 0007  
Number of ASTs: 0000  
Facility PO Box : Not reported  
Owner PO Box : PO BOX 1876  
Region Number : 14  
Facility in Ozone non-attainment area : Not reported

Facility ID: 0026374

Tank Installer: Not reported

Map ID  
 Direction  
 Distance  
 Distance (ft.)  
 Elevation

MAP FINDINGS

**SPEEDY STOP 61 (Continued)**

EDR ID Number  
 EPA ID Number

Database(s)

**U003413433**

Tank ID:	2	Installation Date:	01/01/1985
Tank Emptied:	No	Status Date:	04/09/1990
Capacity:	10000	Unit ID:	00068484
Tank Material of Construction:	Fiberglass-Reinforced Plastic (FRP)		
Pipe Material of Construction:	Fiberglass-Reinforced Plastic (FRP)		
Other Materials of Construction:	Not reported		
Tank Status:	Removed from the Ground		
Tank Construction & Containment:	Not reported		
Pipe Construction & Containment:	Not reported		
Other Construction & Containment:	Not reported		
Compartment Substance Stored:	Gasoline		
Compartment Other Substance:	Not reported		
Tank Release Detection Method:	Not reported		
Tank Release Method Detection II:	Not reported		
Tank Release Method Detection III:	Not reported		
Other Tank Release Method Detection:	Not reported		
Tank Release Detection Variance :	No Variance		
Pipe Release Detection Method:	Not reported		
Other Pipe Release Detection Method :	Not reported		
Pipe Release Detection Variance :	No Variance		
Spill and Overfill Protection:	Not reported		
Tank Corrosion Protection:	None		
Pipe Corrosion Protection:	Not reported		
Other Corrosion Protection:	Not reported		
Vapor Recovery Equipment Status:	Not reported		
Equipment Installed Date:	Not reported		
Equipment Installer:	Not reported		
Contractor Registration Number:	Not reported		
Tank Registration Date:	05/08/1986		
Installer License Number:	Not reported		
Operator Name:	SPEEDY STOP FOOD STORES LTD		
Operator Telephone number:	Not reported		
Operator Address:	VICTORIA, TX 77902		
Operator Address building:	PO BOX 1876		
Contact Operator Name:	CARLTON LABEFF		
Contact Operator title:	AUTH AGT		
Contact Operator Phone:	361-582-5121		
Self-Certification date:	010405		
Signature Name:	CARLTON LEBEFF		
Signature Title Name:	AUTHORIZED AGENT		
Signature Type Text:	Legally-Authorized Rep of Owner		
Certification Submitted Type:	Annual		
Registration Self-Certification Flag:	Yes		
Fees Self-Certification Flag:	Not reported		
Financial Assurance Self-Certification flag:	Yes		
Technical standards Self-Certification flag:	Yes		
UST Delivery Certificate Expiration Date:	20/06/01		
Compartment letter:	A		
Financial Responsibility Type:	Financial Test		
Corrective Action Met Flag:	Yes		
Third Party Met Flag:	Yes		
Financial Assurance Beginning Date:	03/01/94		
Piping Design & Ext. Containment 3 :	Not reported		
Piping Design & Ext. Containment 4 :	Not reported		
Type of Piping :	Not reported		
Internal Tank Lining Date :	00/00/0000		

Map ID  
 Direction  
 Distance  
 Distance (ft.)  
 Elevation Site

MAP FINDINGS

Database(s) EDR ID Number  
 EPA ID Number

**SPEEDY STOP 61 (Continued)**

**U003413433**

Pipe Connectors and Valves 1 :	Not reported		
Pipe Connectors and Valves 2 :	Not reported		
Pipe Connectors and Valves 3 :	Not reported		
Other Tank Corrosion Protection Text:	Not reported		
Tank Corrosion Protection Variance :	No Variance		
Pipe Corrosion Protection 3 :	Not reported		
Pipe Corrosion Protection Variance :	No Variance		
Stage 2 Vapor Recry Equipment Status :	Not reported		
Stage 1 Equipment Installed Date :	Not reported		
Tank Tested :	Tested		
Compartment Capacity :	0000000		
Owner ID :	47801		
Owner Name :	SPEEDY STOP FOOD STORES LTD		
Owner Address :	VICTORIA, TX 77902		
Owner Contact Telephone :	361-582-5121		
Owner Type :	Corporation		
Owner Amendment Reason Code :	035		
Owner Amendment Date :	09/06/03		
Owner Tax ID :	Not reported		
Number of Facilities reported by Owner :	0108		
Mail Undeliverable :	Not reported		
Bankruptcy In Effect :	Not reported		
# Of Underground Storage Tanks :	0438		
# Of Aboveground Storage Tanks :	0001		
Operator Effective Date :	Not reported		
Operator Type :	Corporation		
Owner Contact Name:	CARLTON LABEFF		
Date Registration Form Received :	08/86/05		
Facility Type :	Retail		
Name of Facility Manager :	Not reported		
Title of Facility Manager :	Not reported		
Facility Manager Phone :	Not reported		
Sign Name on Registration Form :	R ATHERTON		
Title of Signer of Registration Form :	SUPV		
Date of Signature on Registration Form :	050586		
Number of USTs:	0007		
Number of ASTs:	0000		
Facility PO Box :	Not reported		
Owner PO Box :	PO BOX 1876		
Region Number :	14		
Facility in Ozone non-attainment area :	Not reported		
Facility ID:	0026374	Tank Installer:	Not reported
Tank ID:	4	Installation Date:	01/01/1985
Tank Emptied:	No	Status Date:	04/09/1990
Capacity:	1000	Unit ID:	00068485
Tank Material of Construction:	Fiberglass-Reinforced Plastic (FRP)		
Pipe Material of Construction:	Fiberglass-Reinforced Plastic (FRP)		
Other Materials of Construction:	Not reported		
Tank Status:	Removed from the Ground		
Tank Construction & Containment:	Not reported		
Pipe Construction & Containment:	Not reported		
Other Construction & Containment:	Not reported		
Compartment Substance Stored:	Gasoline		
Compartment Other Substance:	Not reported		
Tank Release Detection Method:	Not reported		
Tank Release Method Detection II:	Not reported		

Map ID  
 Direction  
 Distance  
 Distance (ft.)  
 Elevation Site

MAP FINDINGS

Database(s) EDR ID Number  
 EPA ID Number

**SPEEDY STOP 61 (Continued)**

**U003413433**

Tank Release Method Detection III:	Not reported
Other Tank Release Method Detection:	Not reported
Tank Release Detection Variance :	No Variance
Pipe Release Detection Method:	Not reported
Other Pipe Release Detection Method :	Not reported
Pipe Release Detection Variance :	No Variance
Spill and Overfill Protection:	Not reported
Tank Corrosion Protection:	None
Pipe Corrosion Protection:	Not reported
Other Corrosion Protection:	Not reported
Vapor Recovery Equipment Status:	Not reported
Equipment Installed Date:	Not reported
Equipment Installer:	Not reported
Contractor Registration Number:	Not reported
Tank Registration Date:	05/08/1986
Installer License Number:	Not reported
Operator Name:	SPEEDY STOP FOOD STORES LTD
Operator Telephone number:	Not reported
Operator Address:	
	VICTORIA, TX 77902
Operator Address building:	PO BOX 1876
Contact Operator Name:	CARLTON LABEFF
Contact Operator title:	AUTH AGT
Contact Operator Phone:	361-582-5121
Self-Certification date:	010405
Signature Name:	CARLTON LEBEFF
Signature Title Name:	AUTHORIZED AGENT
Signature Type Text:	Legally-Authorized Rep of Owner
Certification Submitted Type:	Annual
Registration Self-Certification Flag:	Yes
Fees Self-Certification Flag:	Not reported
Financial Assurance Self-Certification flag:	Yes
Technical standards Self-Certification flag:	Yes
UST Delivery Certificate Expiration Date:	20/06/01
Compartment letter:	A
Financial Responsibility Type:	Financial Test
Corrective Action Met Flag:	Yes
Third Party Met Flag:	Yes
Financial Assurance Beginning Date:	03/01/94
Piping Design & Ext. Containment 3 :	Not reported
Piping Design & Ext. Containment 4 :	Not reported
Type of Piping :	Not reported
Internal Tank Lining Date :	00/00/0000
Pipe Connectors and Valves 1 :	Not reported
Pipe Connectors and Valves 2 :	Not reported
Pipe Connectors and Valves 3 :	Not reported
Other Tank Corrosion Protection Text:	Not reported
Tank Corrosion Protection Variance :	No Variance
Pipe Corrosion Protection 3 :	Not reported
Pipe Corrosion Protection Variance :	No Variance
Stage 2 Vapor Recry Equipment Status :	Not reported
Stage 1 Equipment Installed Date :	Not reported
Tank Tested :	Tested
Compartment Capacity :	0000000
Owner ID :	47801
Owner Name :	SPEEDY STOP FOOD STORES LTD
Owner Address :	VICTORIA, TX 77902

Map ID  
 Direction  
 Distance  
 Distance (ft.)  
 Elevation Site

MAP FINDINGS

Database(s) EDR ID Number  
 EPA ID Number

**SPEEDY STOP 61 (Continued)**

**U003413433**

Owner Contact Telephone :	361-582-5121		
Owner Type :	Corporation		
Owner Amendment Reason Code :	035		
Owner Amendment Date :	09/06/03		
Owner Tax ID :	Not reported		
Number of Facilities reported by Owner :	0108		
Mail Undeliverable :	Not reported		
Bankruptcy In Effect :	Not reported		
# Of Underground Storage Tanks :	0438		
# Of Aboveground Storage Tanks :	0001		
Operator Effective Date :	Not reported		
Operator Type :	Corporation		
Owner Contact Name:	CARLTON LABEFF		
Date Registration Form Received :	08/86/05		
Facility Type :	Retail		
Name of Facility Manager :	Not reported		
Title of Facility Manager :	Not reported		
Facility Manager Phone :	Not reported		
Sign Name on Registration Form :	R ATHERTON		
Title of Signer of Registration Form :	SUPV		
Date of Signature on Registration Form :	050586		
Number of USTs:	0007		
Number of ASTs:	0000		
Facility PO Box :	Not reported		
Owner PO Box :	PO BOX 1876		
Region Number :	14		
Facility in Ozone non-attainment area :	Not reported		
Facility ID:	0026374	Tank Installer:	Not reported
Tank ID:	3	Installation Date:	05/01/1992
Tank Emptied:	No	Status Date:	Not reported
Capacity:	6000	Unit ID:	00068486
Tank Material of Construction:	Fiberglass-Reinforced Plastic (FRP)		
Pipe Material of Construction:	Fiberglass-Reinforced Plastic (FRP)		
Other Materials of Construction:	Not reported		
Tank Status:	In Use		
Tank Construction & Containment:	Single Wall		
Pipe Construction & Containment:	Single Wall		
Other Construction & Containment:	Not reported		
Compartment Substance Stored:	Gasoline		
Compartment Other Substance:	Not reported		
Tank Release Detection Method:	Not reported		
Tank Release Method Detection II:	Not reported		
Tank Release Method Detection III:	Not reported		
Other Tank Release Method Detection:	Not reported		
Tank Release Detection Variance :	No Variance		
Pipe Release Detection Method:	Not reported		
Other Pipe Release Detection Method :	Not reported		
Pipe Release Detection Variance :	No Variance		
Spill and Overfill Protection:	Not reported		
Tank Corrosion Protection:	None		
Tank Corrosion Protection II:	9		
Tank Corrosion Protection III:	None		
Pipe Corrosion Protection:	None		
Pipe Corrosion Protection II:	External Coatings - Laminate/Tape/Wrap		
Other Corrosion Protection:	Not reported		
Vapor Recovery Equipment Status:	Not reported		

Map ID  
Direction  
Distance  
Distance (ft.)  
Elevation Site

MAP FINDINGS

Database(s) EDR ID Number  
EPA ID Number

**SPEEDY STOP 61 (Continued)**

**U003413433**

Equipment Installed Date: Not reported  
Equipment Installer: Not reported  
Contractor Registration Number: Not reported  
Tank Registration Date: 05/08/1986  
Installer License Number: Not reported  
Operator Name: SPEEDY STOP FOOD STORES LTD  
Operator Telephone number: Not reported  
Operator Address:  
VICTORIA, TX 77902  
Operator Address building: PO BOX 1876  
Contact Operator Name: CARLTON LABEFF  
Contact Operator title: AUTH AGT  
Contact Operator Phone: 361-582-5121  
Self-Certification date: 010405  
Signature Name: CARLTON LEBEFF  
Signature Title Name: AUTHORIZED AGENT  
Signature Type Text: Legally-Authorized Rep of Owner  
Certification Submitted Type: Annual  
Registration Self-Certification Flag: Yes  
Fees Self-Certification Flag: Not reported  
Financial Assurance Self-Certification flag: Yes  
Technical standards Self-Certification flag: Yes  
UST Delivery Certificate Expiration Date: 20/06/01  
Compartment letter: A  
Financial Responsibility Type: Financial Test  
Corrective Action Met Flag: Yes  
Third Party Met Flag: Yes  
Financial Assurance Beginning Date: 03/01/94  
Piping Design & Ext. Containment 3 : Not reported  
Piping Design & Ext. Containment 4 : Not reported  
Type of Piping : Pressurized  
Internal Tank Lining Date : 00/00/0000  
Pipe Connectors and Valves 1 : Not reported  
Pipe Connectors and Valves 2 : Not reported  
Pipe Connectors and Valves 3 : Not reported  
Other Tank Corrosion Protection Text: Not reported  
Tank Corrosion Protection Variance : No Variance  
Pipe Corrosion Protection 3 : 9  
Pipe Corrosion Protection Variance : No Variance  
Stage 2 Vapor Recry Equipment Status : Not reported  
Stage 1 Equipment Installed Date : Not reported  
Tank Tested : Tested  
Compartment Capacity : 0000000  
Owner ID : 47801  
Owner Name : SPEEDY STOP FOOD STORES LTD  
Owner Address : VICTORIA, TX 77902  
Owner Contact Telephone : 361-582-5121  
Owner Type : Corporation  
Owner Amendment Reason Code : 035  
Owner Amendment Date : 09/06/03  
Owner Tax ID : Not reported  
Number of Facilities reported by Owner : 0108  
Mail Undeliverable : Not reported  
Bankruptcy In Effect : Not reported  
# Of Underground Storage Tanks : 0438  
# Of Aboveground Storage Tanks : 0001  
Operator Effective Date : Not reported

Map ID  
 Direction  
 Distance  
 Distance (ft.)  
 Elevation Site

MAP FINDINGS

Database(s) EDR ID Number  
 EPA ID Number

**SPEEDY STOP 61 (Continued)**

**U003413433**

Operator Type : Corporation  
 Owner Contact Name: CARLTON LABEFF  
 Date Registration Form Received : 08/86/05  
 Facility Type : Retail  
 Name of Facility Manager : Not reported  
 Title of Facility Manager : Not reported  
 Facility Manager Phone : Not reported  
 Sign Name on Registration Form : R ATHERTON  
 Title of Signer of Registration Form : SUPV  
 Date of Signature on Registration Form : 050586  
 Number of USTs: 0007  
 Number of ASTs: 0000  
 Facility PO Box : Not reported  
 Owner PO Box : PO BOX 1876  
 Region Number : 14  
 Facility in Ozone non-attainment area : Not reported

[Click this hyperlink](#) while viewing on your computer to access  
 2 additional TX UST record(s) in the EDR Site Report.

**12  
 West  
 1/8-1/4  
 1124 ft.**

**BOWDEN FORD  
 1300 E MAIN STREET  
 ALICE, TX 78333**

**RCRA-SQG 1000470481  
 FINDS TXD988024733  
 Ind. Haz Waste**

**Relative:  
 Higher**

RCRAInfo:  
 Owner: LAMAR BOWDEN  
 (000) 000-0000  
 EPA ID: TXD988024733  
 Contact: OSCAR PAEZ  
 (512) 664-9541  
 Classification: Small Quantity Generator  
 TSDF Activities: Not reported  
 Violation Status: No violations found

**Actual:  
 195 ft.**

**FINDS:**

Other Pertinent Environmental Activity Identified at Site:  
 RCRAInfo is a national information system that supports the Resource Conservation and Recovery Act (RCRA) program through the tracking of events and activities related to facilities that generate, transport, and treat, store, or dispose of hazardous waste. RCRAInfo allows RCRA program staff to track the notification, permit, compliance, and corrective action activities required under RCRA.

**TX IHW:**

Registration Number: 76601  
 Year: 1999  
 Registration Initial Notification Date: 06/28/1991  
 Registration Last Amendment Date: 01/06/1994  
 EPA Identification: TXD988024733  
 TNRCC Permit Number: Not reported  
 Revcr Has Monthly Reporting Requirement: Not reported  
 Description of Facility Site Location: 1300 E. Main Street, Alice, TX  
 Site Primary Standard Industrial Code: 00  
 Not reported  
 Registration is a Generator of Waste: Yes  
 Registration is a Receivers of Waste: No  
 Registration is a Transporter of Waste: No  
 Registration is a Transfer Facility: No

Map ID  
 Direction  
 Distance  
 Distance (ft.)  
 Elevation Site

MAP FINDINGS

Database(s) EDR ID Number  
 EPA ID Number

**BOWDEN FORD (Continued)**

**1000470481**

Mexican Facility: Does not represent a Maquiladora (Mexican Facility)  
 Facility Country: Not reported  
 Facility Status: Inactive  
 Type of Generator: SQG  
 Company Name: BOWDEN FORD  
 Facility County: Not reported  
 TNRCC Region: Not reported  
 TNRCC Facility ID : Not reported  
 Site Owner Tax ID : Not reported  
 Site Location Lat/Long : Not reported  
 Last Update to NOR Data : Not reported  
 Ind. waste permit # : Not reported  
 Mun waste permit # : Not reported  
 Non Notifier : Not reported  
 Facility is STEERS Reporter : Not reported  
 Fac Req to Submit Annual Waste Summary Rpt : Not reported  
 Facility Involved In Recycling: Not reported  
 Mailing Address: ALICE, TX 78333  
 Mailing County: USA  
 Mailing Add 3: Not reported  
 Contact: Oscar Paez  
 Contact Telephone Number: 512-664-9541

Registration Number: 76601  
 Year: 2000  
 Registration Initial Notification Date: 06/28/1991  
 Registration Last Amendment Date: 01/27/2001  
 EPA Identification: TXD988024733  
 TNRCC Permit Number: 030913  
 Revcr Has Monthly Reporting Requirement: Not reported  
 Description of Facility Site Location: 1300 E. Main Street, Alice, TX  
 Site Primary Standard Industrial Code: 55110

New And Used Car Dealers  
 Retail Trade

Registration is a Generator of Waste: Yes  
 Registration is a Receivers of Waste: No  
 Registration is a Transporter of Waste: No  
 Registration is a Transfer Facility: No  
 Mexican Facility: Does not represent a Maquiladora (Mexican Facility)  
 Facility Country: Not reported  
 Facility Status: Inactive  
 Type of Generator: SQG  
 Company Name: BOWDEN FORD  
 Facility County: Not reported  
 TNRCC Region: Not reported  
 TNRCC Facility ID : 030913  
 Site Owner Tax ID : Not reported  
 Site Location Lat/Long : Not reported  
 Last Update to NOR Data : 20010130  
 Ind. waste permit # : Not reported  
 Mun waste permit # : Not reported  
 Non Notifier : No  
 Facility is STEERS Reporter : No  
 Fac Req to Submit Annual Waste Summary Rpt : Yes  
 Facility Involved In Recycling: No  
 Mailing Address: ALICE, TX 78333  
 Mailing County: USA

Map ID  
 Direction  
 Distance  
 Distance (ft.)  
 Elevation Site

MAP FINDINGS

Database(s) EDR ID Number  
 EPA ID Number

**BOWDEN FORD (Continued)**

**1000470481**

Mailing Add 3:	Not reported
Contact:	Oscar Paez
Contact Telephone Number:	512-664-9541
Registration Number:	76601
Year:	2001
Registration Initial Notification Date:	06/28/1991
Registration Last Amendment Date:	01/27/2001
EPA Identification:	TXD988024733
TNRCC Permit Number:	030913
Revcr Has Monthly Reporting Requirement:	Not reported
Description of Facility Site Location:	1300 E. Main Street, Alice, TX
Site Primary Standard Industrial Code:	55110
	New And Used Car Dealers
	Retail Trade
Registration is a Generator of Waste:	Yes
Registration is a Receivers of Waste:	No
Registration is a Transporter of Waste:	No
Registration is a Transfer Facility:	No
Mexican Facility:	Does not represent a Maquiladora (Mexican Facility)
Facility Country:	Not reported
Facility Status:	Inactive
Type of Generator:	SQG
Company Name:	BOWDEN FORD
Facility County:	Not reported
TNRCC Region:	Not reported
TNRCC Facility ID :	030913
Site Owner Tax ID :	Not reported
Site Location Lat/Long :	Not reported
Last Update to NOR Data :	20010130
Ind. waste permit # :	Not reported
Mun waste permit # :	Not reported
Non Notifier :	No
Facility is STEERS Reporter :	No
Fac Req to Submit Annual Waste Summary Rpt :	Yes
Facility Involved In Recycling:	No
Mailing Address:	ALICE, TX 78333
Mailing County:	USA
Mailing Add 3:	Not reported
Contact:	Oscar Paez
Contact Telephone Number:	512-664-9541
Registration Number:	76601
Year:	2002
Registration Initial Notification Date:	06/28/1991
Registration Last Amendment Date:	01/27/2001
EPA Identification:	TXD988024733
TNRCC Permit Number:	030913
Revcr Has Monthly Reporting Requirement:	Not reported
Description of Facility Site Location:	1300 E. Main Street, Alice, TX
Site Primary Standard Industrial Code:	55110
	New And Used Car Dealers
	Retail Trade
Registration is a Generator of Waste:	Yes
Registration is a Receivers of Waste:	No
Registration is a Transporter of Waste:	No
Registration is a Transfer Facility:	No

Map ID  
 Direction  
 Distance  
 Distance (ft.)  
 Elevation Site

MAP FINDINGS

Database(s) EDR ID Number  
 EPA ID Number

**BOWDEN FORD (Continued)**

**1000470481**

Mexican Facility:	Does not represent a Maquiladora (Mexican Facility)
Facility Country:	Not reported
Facility Status:	Inactive
Type of Generator:	SQG
Company Name:	BOWDEN FORD
Facility County:	Not reported
TNRCC Region:	Not reported
TNRCC Facility ID :	030913
Site Owner Tax ID :	Not reported
Site Location Lat/Long :	Not reported
Last Update to NOR Data :	20010130
Ind. waste permit # :	Not reported
Mun waste permit # :	Not reported
Non Notifier :	No
Facility is STEERS Reporter :	No
Fac Req to Submit Annual Waste Summary Rpt :	Yes
Facility Involved In Recycling:	No
Mailing Address:	ALICE, TX 78333
Mailing County:	USA
Mailing Add 3:	Not reported
Contact:	Oscar Paez
Contact Telephone Number:	512-664-9541
Registration Number:	76601
Year:	2003
Registration Initial Notification Date:	06/28/1991
Registration Last Amendment Date:	01/27/2001
EPA Identification:	TXD988024733
TNRCC Permit Number:	030913
Revcr Has Monthly Reporting Requirement:	Not reported
Description of Facility Site Location:	1300 E Main Street, Alice, TX
Site Primary Standard Industrial Code:	55110
	New And Used Car Dealers
	Retail Trade
Registration is a Generator of Waste:	Yes
Registration is a Receivers of Waste:	No
Registration is a Transporter of Waste:	No
Registration is a Transfer Facility:	No
Mexican Facility:	Does not represent a Maquiladora (Mexican Facility)
Facility Country:	Not reported
Facility Status:	Inactive
Type of Generator:	SQG
Company Name:	Bowden Ford
Facility County:	Not reported
TNRCC Region:	Not reported
TNRCC Facility ID :	030913
Site Owner Tax ID :	Not reported
Site Location Lat/Long :	Not reported
Last Update to NOR Data :	20031215
Ind. waste permit # :	Not reported
Mun waste permit # :	Not reported
Non Notifier :	No
Facility is STEERS Reporter :	No
Fac Req to Submit Annual Waste Summary Rpt :	No
Facility Involved In Recycling:	No
Mailing Address:	Alice, TX 78333
Mailing County:	USA

Map ID  
 Direction  
 Distance  
 Distance (ft.)  
 Elevation Site

MAP FINDINGS

Database(s) EDR ID Number  
 EPA ID Number

**BOWDEN FORD (Continued)**

**1000470481**

Mailing Add 3:	Not reported
Contact:	Oscar Paez
Contact Telephone Number:	512-664-9541
Registration Number:	76601
Year:	2004
Registration Initial Notification Date:	06/28/1991
Registration Last Amendment Date:	01/27/2001
EPA Identification:	TXD988024733
TNRCC Permit Number:	030913
Revcr Has Monthly Reporting Requirement:	4
Description of Facility Site Location:	1300 E Main Street, Alice, TX
Site Primary Standard Industrial Code:	55110
	New And Used Car Dealers
	Retail Trade
Registration is a Generator of Waste:	Yes
Registration is a Receivers of Waste:	No
Registration is a Transporter of Waste:	No
Registration is a Transfer Facility:	No
Mexican Facility:	Does not represent a Maquiladora (Mexican Facility)
Facility Country:	Not reported
Facility Status:	Inactive
Type of Generator:	SQG
Company Name:	Bowden Ford
Facility County:	Not reported
TNRCC Region:	Not reported
TNRCC Facility ID :	030913
Site Owner Tax ID :	Not reported
Site Location Lat/Long :	Not reported
Last Update to NOR Data :	20031215
Ind. waste permit # :	Not reported
Mun waste permit # :	Not reported
Non Notifier :	No
Facility is STEERS Reporter :	No
Fac Req to Submit Annual Waste Summary Rpt :	No
Facility Involved In Recycling:	No
Mailing Address:	PO Box 2218
	Alice, TX 78333
Mailing County:	USA
Mailing Add 3:	PO Box 2218
Contact:	Oscar Paez
Contact Telephone Number:	512-664-9541
Registration Number:	76601
Year:	98-99
Registration Initial Notification Date:	06/28/1991
Registration Last Amendment Date:	01/06/1994
EPA Identification:	TXD988024733
TNRCC Permit Number:	Not reported
Revcr Has Monthly Reporting Requirement:	Not reported
Description of Facility Site Location:	1300 E. Main Street, Alice, TX
Site Primary Standard Industrial Code:	00
	Not reported
Registration is a Generator of Waste:	Yes
Registration is a Receivers of Waste:	No
Registration is a Transporter of Waste:	No
Registration is a Transfer Facility:	No

Map ID  
 Direction  
 Distance  
 Distance (ft.)  
 Elevation Site

MAP FINDINGS

Database(s) EDR ID Number  
 EPA ID Number

**BOWDEN FORD (Continued)**

**1000470481**

Mexican Facility: Does not represent a Maquiladora (Mexican Facility)  
 Facility Country: Not reported  
 Facility Status: Inactive  
 Type of Generator: SQG  
 Company Name: BOWDEN FORD  
 Facility County: Not reported  
 TNRCC Region: Not reported  
 TNRCC Facility ID : Not reported  
 Site Owner Tax ID : Not reported  
 Site Location Lat/Long : Not reported  
 Last Update to NOR Data : Not reported  
 Ind. waste permit # : Not reported  
 Mun waste permit # : Not reported  
 Non Notifier : Not reported  
 Facility is STEERS Reporter : Not reported  
 Fac Req to Submit Annual Waste Summary Rpt : Not reported  
 Facility Involved In Recycling: Not reported  
 Mailing Address: ALICE, TX 78333  
 Mailing County: USA  
 Mailing Add 3: Not reported  
 Contact: Oscar Paez  
 Contact Telephone Number: 512-664-9541

[Click this hyperlink](#) while viewing on your computer to access additional TX IHW detail in the EDR Site Report.

**13  
 NE  
 1/8-1/4  
 1316 ft.**

**CIRCLE K 2644  
 1800 E MAIN  
 ALICE, TX 78333**

**UST U001240929  
 LTANKS N/A**

**Relative:  
 Lower**

**LTANKS:**

Facility ID: 0004175  
 Facility Location: 1800 E MAIN  
 Reported Date: 1/30/1991  
 Entered Date: 2/5/1991  
 RPR Coordinator: MDS  
 Region: 14  
 Region City ID: CORPUS CHRISTI  
 LPST Id: 097916  
 Responsible Party: MARROQUIN ARMANDO JR  
 RP Contact: ARMANDO MARROQUIN JR  
 RP Telephone: 361/664-4777  
 RP Address: 811 E MAIN ST STE C  
 ALICE, TX 78332  
 Priority: FORMAER VAPOR IMPACT/NAPL NEAR UTILITY, POTENT'L VAPOR PTHWY  
 Status: **CORRECTIVE ACTION PLAN**

**Actual:  
 189 ft.**

**UST:**

Facility ID:	0004175	Tank Installer:	Not reported
Tank ID:	2	Installation Date:	06/01/1984
Tank Emptied:	No	Status Date:	04/25/1994
Capacity:	10000	Unit ID:	00010103
Tank Material of Construction:	Steel		
Pipe Material of Construction:	Fiberglass-Reinforced Plastic (FRP)		
Other Materials of Construction:	Not reported		
Tank Status:	Removed from the Ground		
Tank Construction & Containment:	Single Wall		
Pipe Construction & Containment:	Single Wall		

Map ID  
 Direction  
 Distance  
 Distance (ft.)  
 Elevation Site

MAP FINDINGS

Database(s) EDR ID Number  
 EPA ID Number

**CIRCLE K 2644 (Continued)**

**U001240929**

Other Construction & Containment:	Not reported
Compartment Substance Stored:	Gasoline
Compartment Other Substance:	Not reported
Tank Release Detection Method:	Not reported
Tank Release Method Detection II:	Not reported
Tank Release Method Detection III:	Not reported
Other Tank Release Method Detection:	Inventory Control
Tank Release Detection Variance :	No Variance
Pipe Release Detection Method:	Auto. Line Leak Detector(3.0gph for pressure piping)
Other Pipe Release Detection Method :	Tightness Testing
Pipe Release Detection Variance :	No Variance
Spill and Overfill Protection:	Automatic Delivery Shut-off Valve
Spill and Overfill Protection II:	Factory-Built Spill Container/Bucket/Sump
Tank Corrosion Protection:	Not reported
Pipe Corrosion Protection:	Not reported
Other Corrosion Protection:	Cathodic Protection
Vapor Recovery Equipment Status:	Not reported
Equipment Installed Date:	Not reported
Equipment Installer:	Not reported
Contractor Registration Number:	Not reported
Tank Registration Date:	05/08/1986
Installer License Number:	Not reported
Operator Name:	Not reported
Operator Telephone number:	Not reported
Operator Address:	
Operator Address building:	Not reported
Contact Operator Name:	
Contact Operator title:	Not reported
Contact Operator Phone:	Not reported
Self-Certification date:	Not reported
Signature Name:	Not reported
Signature Title Name:	Not reported
Signature Type Text:	Not reported
Certification Submitted Type:	Not reported
Registration Self-Certification Flag:	Not reported
Fees Self-Certification Flag:	Not reported
Financial Assurance Self-Certification flag:	Not reported
Technical standards Self-Certification flag:	Not reported
UST Delivery Certificate Expiration Date:	Not reported
Compartment letter:	Not reported
Financial Responsibility Type:	Not reported
Corrective Action Met Flag:	Not reported
Third Party Met Flag:	Not reported
Financial Assurance Beginning Date:	Not reported
Piping Design & Ext. Containment 3 :	Not reported
Piping Design & Ext. Containment 4 :	Not reported
Type of Piping :	Pressurized
Internal Tank Lining Date :	00/00/0000
Pipe Connectors and Valves 1 :	Not reported
Pipe Connectors and Valves 2 :	Not reported
Pipe Connectors and Valves 3 :	Not reported
Other Tank Corrosion Protection Text:	Cathodic Protection
Tank Corrosion Protection Variance :	No Variance
Pipe Corrosion Protection 3 :	Not reported
Pipe Corrosion Protection Variance :	No Variance
Stage 2 Vapor Recry Equipment Status :	Not reported
Stage 1 Equipment Installed Date :	Not reported

Map ID  
 Direction  
 Distance  
 Distance (ft.)  
 Elevation Site

MAP FINDINGS

Database(s) EDR ID Number  
 EPA ID Number

**CIRCLE K 2644 (Continued)**

**U001240929**

Tank Tested :	Tested		
Compartment Capacity :	0000000		
Owner ID :	21589		
Owner Name :	CIRCLE K STORES INC		
Owner Address :	495 E RINCON ST STE 150		
	CORONA, CA 92879		
Owner Contact Telephone :	951-270-5193		
Owner Type :	Corporation		
Owner Amendment Reason Code :	035		
Owner Amendment Date :	06/05/12		
Owner Tax ID :	17411495405		
Number of Facilities reported by Owner :	0225		
Mail Undeliverable :	Not reported		
Bankruptcy In Effect :	Not reported		
# Of Underground Storage Tanks :	0710		
# Of Aboveground Storage Tanks :	0001		
Operator Effective Date :	Not reported		
Operator Type :	Corporation		
Owner Contact Name:	RICH GOSSETT		
Date Registration Form Received :	08/86/05		
Facility Type :	Retail		
Name of Facility Manager :	TOM LEVERETTE		
Title of Facility Manager :	Not reported		
Facility Manager Phone :	7068862101		
Sign Name on Registration Form :	KEN YOUNGER		
Title of Signer of Registration Form :	COMPLIANCE MGR		
Date of Signature on Registration Form :	051192		
Number of USTs:	0004		
Number of ASTs:	0000		
Facility PO Box :	Not reported		
Owner PO Box :	Not reported		
Region Number :	14		
Facility in Ozone non-attainment area :	Not reported		
Facility ID:	0004175	Tank Installer:	Not reported
Tank ID:	1	Installation Date:	06/01/1984
Tank Emptied:	No	Status Date:	04/25/1994
Capacity:	10000	Unit ID:	00010104
Tank Material of Construction:	Steel		
Pipe Material of Construction:	Fiberglass-Reinforced Plastic (FRP)		
Other Materials of Construction:	Not reported		
Tank Status:	Removed from the Ground		
Tank Construction & Containment:	Single Wall		
Pipe Construction & Containment:	Single Wall		
Other Construction & Containment:	Not reported		
Compartment Substance Stored:	Gasoline		
Compartment Other Substance:	Not reported		
Tank Release Detection Method:	Not reported		
Tank Release Method Detection II:	Not reported		
Tank Release Method Detection III:	Not reported		
Other Tank Release Method Detection:	Inventory Control		
Tank Release Detection Variance :	No Variance		
Pipe Release Detection Method:	Auto. Line Leak Detector(3.0gph for pressure piping)		
Other Pipe Release Detection Method :	Tightness Testing		
Pipe Release Detection Variance :	No Variance		
Spill and Overfill Protection:	Automatic Delivery Shut-off Valve		
Spill and Overfill Protection II:	Factory-Built Spill Container/Bucket/Sump		

Map ID  
 Direction  
 Distance  
 Distance (ft.)  
 Elevation Site

MAP FINDINGS

Database(s) EDR ID Number  
 EPA ID Number

**CIRCLE K 2644 (Continued)**

**U001240929**

Tank Corrosion Protection:	Not reported
Pipe Corrosion Protection:	Not reported
Other Corrosion Protection:	Cathodic Protection
Vapor Recovery Equipment Status:	Not reported
Equipment Installed Date:	Not reported
Equipment Installer:	Not reported
Contractor Registration Number:	Not reported
Tank Registration Date:	05/08/1986
Installer License Number:	Not reported
Operator Name:	Not reported
Operator Telephone number:	Not reported
Operator Address:	
Operator Address building:	Not reported
Contact Operator Name:	
Contact Operator title:	Not reported
Contact Operator Phone:	Not reported
Self-Certification date:	Not reported
Signature Name:	Not reported
Signature Title Name:	Not reported
Signature Type Text:	Not reported
Certification Submitted Type:	Not reported
Registration Self-Certification Flag:	Not reported
Fees Self-Certification Flag:	Not reported
Financial Assurance Self-Certification flag:	Not reported
Technical standards Self-Certification flag:	Not reported
UST Delivery Certificate Expiration Date:	Not reported
Compartment letter:	Not reported
Financial Responsibility Type:	Not reported
Corrective Action Met Flag:	Not reported
Third Party Met Flag:	Not reported
Financial Assurance Beginning Date:	Not reported
Piping Design & Ext. Containment 3 :	Not reported
Piping Design & Ext. Containment 4 :	Not reported
Type of Piping :	Pressurized
Internal Tank Lining Date :	00/00/0000
Pipe Connectors and Valves 1 :	Not reported
Pipe Connectors and Valves 2 :	Not reported
Pipe Connectors and Valves 3 :	Not reported
Other Tank Corrosion Protection Text:	Cathodic Protection
Tank Corrosion Protection Variance :	No Variance
Pipe Corrosion Protection 3 :	Not reported
Pipe Corrosion Protection Variance :	No Variance
Stage 2 Vapor Recry Equipment Status :	Not reported
Stage 1 Equipment Installed Date :	Not reported
Tank Tested :	Tested
Compartment Capacity :	0000000
Owner ID :	21589
Owner Name :	CIRCLE K STORES INC
Owner Address :	495 E RINCON ST STE 150 CORONA, CA 92879
Owner Contact Telephone :	951-270-5193
Owner Type :	Corporation
Owner Amendment Reason Code :	035
Owner Amendment Date :	06/05/12
Owner Tax ID :	17411495405
Number of Facilities reported by Owner :	0225
Mail Undeliverable :	Not reported

Map ID  
 Direction  
 Distance  
 Distance (ft.)  
 Elevation

MAP FINDINGS

**CIRCLE K 2644 (Continued)**

EDR ID Number  
 EPA ID Number

Database(s)

**U001240929**

Bankruptcy In Effect :	Not reported		
# Of Underground Storage Tanks :	0710		
# Of Aboveground Storage Tanks :	0001		
Operator Effective Date :	Not reported		
Operator Type :	Corporation		
Owner Contact Name:	RICH GOSSETT		
Date Registration Form Received :	08/86/05		
Facility Type :	Retail		
Name of Facility Manager :	TOM LEVERETTE		
Title of Facility Manager :	Not reported		
Facility Manager Phone :	7068862101		
Sign Name on Registration Form :	KEN YOUNGER		
Title of Signer of Registration Form :	COMPLIANCE MGR		
Date of Signature on Registration Form :	051192		
Number of USTs:	0004		
Number of ASTs:	0000		
Facility PO Box :	Not reported		
Owner PO Box :	Not reported		
Region Number :	14		
Facility in Ozone non-attainment area :	Not reported		
Facility ID:	0004175	Tank Installer:	Not reported
Tank ID:	3	Installation Date:	07/01/1964
Tank Emptied:	No	Status Date:	04/25/1994
Capacity:	4000	Unit ID:	00010105
Tank Material of Construction:	Steel		
Pipe Material of Construction:	Fiberglass-Reinforced Plastic (FRP)		
Other Materials of Construction:	Not reported		
Tank Status:	Removed from the Ground		
Tank Construction & Containment:	Single Wall		
Pipe Construction & Containment:	Single Wall		
Other Construction & Containment:	Not reported		
Compartment Substance Stored:	Gasoline		
Compartment Other Substance:	Not reported		
Tank Release Detection Method:	Not reported		
Tank Release Method Detection II:	Not reported		
Tank Release Method Detection III:	Not reported		
Other Tank Release Method Detection:	Inventory Control		
Tank Release Detection Variance :	No Variance		
Pipe Release Detection Method:	Auto. Line Leak Detector(3.0gph for pressure piping)		
Other Pipe Release Detection Method :	Tightness Testing		
Pipe Release Detection Variance :	No Variance		
Spill and Overfill Protection:	Automatic Delivery Shut-off Valve		
Spill and Overfill Protection II:	Factory-Built Spill Container/Bucket/Sump		
Tank Corrosion Protection:	Not reported		
Pipe Corrosion Protection:	Not reported		
Other Corrosion Protection:	Cathodic Protection		
Vapor Recovery Equipment Status:	Not reported		
Equipment Installed Date:	Not reported		
Equipment Installer:	Not reported		
Contractor Registration Number:	Not reported		
Tank Registration Date:	05/08/1986		
Installer License Number:	Not reported		
Operator Name:	Not reported		
Operator Telephone number:	Not reported		
Operator Address:			
Operator Address building:	Not reported		

Map ID  
Direction  
Distance  
Distance (ft.)  
Elevation    Site

MAP FINDINGS

Database(s)    EDR ID Number  
EPA ID Number

**CIRCLE K 2644 (Continued)**

**U001240929**

Contact Operator Name: Not reported  
Contact Operator title: Not reported  
Contact Operator Phone: Not reported  
Self-Certification date: Not reported  
Signature Name: Not reported  
Signature Title Name: Not reported  
Signature Type Text: Not reported  
Certification Submitted Type: Not reported  
Registration Self-Certification Flag: Not reported  
Fees Self-Certification Flag: Not reported  
Financial Assurance Self-Certification flag: Not reported  
Technical standards Self-Certification flag: Not reported  
UST Delivery Certificate Expiration Date: Not reported  
Compartment letter: Not reported  
Financial Responsibility Type: Not reported  
Corrective Action Met Flag: Not reported  
Third Party Met Flag: Not reported  
Financial Assurance Beginning Date: Not reported  
Piping Design & Ext. Containment 3 : Not reported  
Piping Design & Ext. Containment 4 : Not reported  
Type of Piping : Pressurized  
Internal Tank Lining Date : 00/00/0000  
Pipe Connectors and Valves 1 : Not reported  
Pipe Connectors and Valves 2 : Not reported  
Pipe Connectors and Valves 3 : Not reported  
Other Tank Corrosion Protection Text: Cathodic Protection  
Tank Corrosion Protection Variance : No Variance  
Pipe Corrosion Protection 3 : Not reported  
Pipe Corrosion Protection Variance : No Variance  
Stage 2 Vapor Recry Equipment Status : Not reported  
Stage 1 Equipment Installed Date : Not reported  
Tank Tested : Tested  
Compartment Capacity : 0000000  
Owner ID : 21589  
Owner Name : CIRCLE K STORES INC  
Owner Address : 495 E RINCON ST STE 150  
CORONA, CA 92879  
Owner Contact Telephone : 951-270-5193  
Owner Type : Corporation  
Owner Amendment Reason Code : 035  
Owner Amendment Date : 06/05/12  
Owner Tax ID : 17411495405  
Number of Facilities reported by Owner : 0225  
Mail Undeliverable : Not reported  
Bankruptcy In Effect : Not reported  
# Of Underground Storage Tanks : 0710  
# Of Aboveground Storage Tanks : 0001  
Operator Effective Date : Not reported  
Operator Type : Corporation  
Owner Contact Name: RICH GOSSETT  
Date Registration Form Received : 08/86/05  
Facility Type : Retail  
Name of Facility Manager : TOM LEVERETTE  
Title of Facility Manager : Not reported  
Facility Manager Phone : 7068862101  
Sign Name on Registration Form : KEN YOUNGER  
Title of Signer of Registration Form : COMPLIANCE MGR

Map ID  
 Direction  
 Distance  
 Distance (ft.)  
 Elevation Site

MAP FINDINGS

Database(s) EDR ID Number  
 EPA ID Number

**CIRCLE K 2644 (Continued)**

**U001240929**

Date of Signature on Registration Form :	051192	Tank Installer:	Not reported
Number of USTs:	0004	Installation Date:	08/31/1987
Number of ASTs:	0000	Status Date:	08/31/1987
Facility PO Box :	Not reported	Unit ID:	00010106
Owner PO Box :	Not reported		
Region Number :	14		
Facility in Ozone non-attainment area :	Not reported		
Facility ID:	0004175		
Tank ID:	4		
Tank Emptied:	No		
Capacity:	4000		
Tank Material of Construction:	Not reported		
Pipe Material of Construction:	Not reported		
Other Materials of Construction:	Not reported		
Tank Status:	Removed from the Ground		
Tank Construction & Containment:	Not reported		
Pipe Construction & Containment:	Not reported		
Other Construction & Containment:	Not reported		
Compartment Substance Stored:	Gasoline		
Compartment Other Substance:	Not reported		
Tank Release Detection Method:	Not reported		
Tank Release Method Detection II:	Not reported		
Tank Release Method Detection III:	Not reported		
Other Tank Release Method Detection:	Inventory Control		
Tank Release Detection Variance :	No Variance		
Pipe Release Detection Method:	Auto. Line Leak Detector(3.0gph for pressure piping)		
Other Pipe Release Detection Method :	Tightness Testing		
Pipe Release Detection Variance :	No Variance		
Spill and Overfill Protection:	Automatic Delivery Shut-off Valve		
Spill and Overfill Protection II:	Factory-Built Spill Container/Bucket/Sump		
Tank Corrosion Protection:	Not reported		
Pipe Corrosion Protection:	Not reported		
Other Corrosion Protection:	Not reported		
Vapor Recovery Equipment Status:	Not reported		
Equipment Installed Date:	Not reported		
Equipment Installer:	Not reported		
Contractor Registration Number:	Not reported		
Tank Registration Date:	05/08/1986		
Installer License Number:	Not reported		
Operator Name:	Not reported		
Operator Telephone number:	Not reported		
Operator Address:			
Operator Address building:	Not reported		
Contact Operator Name:			
Contact Operator title:	Not reported		
Contact Operator Phone:	Not reported		
Self-Certification date:	Not reported		
Signature Name:	Not reported		
Signature Title Name:	Not reported		
Signature Type Text:	Not reported		
Certification Submitted Type:	Not reported		
Registration Self-Certification Flag:	Not reported		
Fees Self-Certification Flag:	Not reported		
Financial Assurance Self-Certification flag:	Not reported		
Technical standards Self-Certification flag:	Not reported		
UST Delivery Certificate Expiration Date:	Not reported		

Map ID  
 Direction  
 Distance  
 Distance (ft.)  
 Elevation

MAP FINDINGS

**CIRCLE K 2644 (Continued)**

EDR ID Number  
 EPA ID Number

Database(s)

**U001240929**

Compartment letter:	Not reported
Financial Responsibility Type:	Not reported
Corrective Action Met Flag:	Not reported
Third Party Met Flag:	Not reported
Financial Assurance Beginning Date:	Not reported
Piping Design & Ext. Containment 3 :	Not reported
Piping Design & Ext. Containment 4 :	Not reported
Type of Piping :	Not reported
Internal Tank Lining Date :	00/00/0000
Pipe Connectors and Valves 1 :	Not reported
Pipe Connectors and Valves 2 :	Not reported
Pipe Connectors and Valves 3 :	Not reported
Other Tank Corrosion Protection Text:	Not reported
Tank Corrosion Protection Variance :	No Variance
Pipe Corrosion Protection 3 :	Not reported
Pipe Corrosion Protection Variance :	No Variance
Stage 2 Vapor Recry Equipment Status :	Not reported
Stage 1 Equipment Installed Date :	Not reported
Tank Tested :	Tested
Compartment Capacity :	0000000
Owner ID :	21589
Owner Name :	CIRCLE K STORES INC
Owner Address :	495 E RINCON ST STE 150 CORONA, CA 92879
Owner Contact Telephone :	951-270-5193
Owner Type :	Corporation
Owner Amendment Reason Code :	035
Owner Amendment Date :	06/05/12
Owner Tax ID :	17411495405
Number of Facilities reported by Owner :	0225
Mail Undeliverable :	Not reported
Bankruptcy In Effect :	Not reported
# Of Underground Storage Tanks :	0710
# Of Aboveground Storage Tanks :	0001
Operator Effective Date :	Not reported
Operator Type :	Corporation
Owner Contact Name:	RICH GOSSETT
Date Registration Form Received :	08/86/05
Facility Type :	Retail
Name of Facility Manager :	TOM LEVERETTE
Title of Facility Manager :	Not reported
Facility Manager Phone :	7068862101
Sign Name on Registration Form :	KEN YOUNGER
Title of Signer of Registration Form :	COMPLIANCE MGR
Date of Signature on Registration Form :	051192
Number of USTs:	0004
Number of ASTs:	0000
Facility PO Box :	Not reported
Owner PO Box :	Not reported
Region Number :	14
Facility in Ozone non-attainment area :	Not reported

MAP FINDINGS

Map ID  
 Direction  
 Distance  
 Distance (ft.)  
 Elevation

Site

Database(s)

EDR ID Number  
 EPA ID Number

**14**      **YAWN MOTOR CO**  
**West**    **1259 E MAIN**  
**1/4-1/2**   **ALICE, TX 78332**  
**1463 ft.**

**UST**    **U001252036**  
**LTANKS**   **N/A**

**Relative:**  
**Higher**

**LTANKS:**

**Actual:**  
**195 ft.**

Facility ID: 0016937  
 Facility Location: 1259 E MAIN  
 Reported Date: 9/7/1995  
 Entered Date: 9/29/1995  
 RPR Coordinator: ARM  
 Region: 14  
 Region City ID: CORPUS CHRISTI  
 LPST Id: 109847  
 Responsible Party: YAWN MOTOR CO  
 RP Contact: JIM YAWN  
 RP Telephone: 512/664-9955  
 RP Address: PO BOX 330  
                   ALICE, TX  
 Priority: GW IMPACTED, NO APPARENT THREATS OR IMPACTS TO RECEPTORS  
**Status: FINAL CONCURRENCE ISSUED, CASE CLOSED**

**UST:**

Facility ID:	0016937	Tank Installer:	Not reported
Tank ID:	2	Installation Date:	01/01/1966
Tank Emptied:	No	Status Date:	07/11/1994
Capacity:	300	Unit ID:	00043071
Tank Material of Construction:	Steel		
Pipe Material of Construction:	Steel		
Other Materials of Construction:	Not reported		
Tank Status:	Removed from the Ground		
Tank Construction & Containment:	Not reported		
Pipe Construction & Containment:	Not reported		
Other Construction & Containment:	Not reported		
Compartment Substance Stored:	Used Oil		
Compartment Other Substance:	Not reported		
Tank Release Detection Method:	Not reported		
Tank Release Method Detection II:	Not reported		
Tank Release Method Detection III:	Not reported		
Other Tank Release Method Detection:	None		
Tank Release Detection Variance :	No Variance		
Pipe Release Detection Method:	Not reported		
Other Pipe Release Detection Method :	None		
Pipe Release Detection Variance :	No Variance		
Spill and Overfill Protection:	Not reported		
Tank Corrosion Protection:	Not reported		
Pipe Corrosion Protection:	Not reported		
Other Corrosion Protection:	None		
Vapor Recovery Equipment Status:	Not reported		
Equipment Installed Date:	Not reported		
Equipment Installer:	Not reported		
Contractor Registration Number:	Not reported		
Tank Registration Date:	05/08/1986		
Installer License Number:	Not reported		
Operator Name:	Not reported		
Operator Telephone number:	Not reported		
Operator Address:			
Operator Address building:	Not reported		
Contact Operator Name:			
Contact Operator title:	Not reported		

Map ID  
Direction  
Distance  
Distance (ft.)  
Elevation    Site

MAP FINDINGS

Database(s)    EDR ID Number  
EPA ID Number

**YAWN MOTOR CO (Continued)**

**U001252036**

Contact Operator Phone: Not reported  
Self-Certification date: Not reported  
Signature Name: Not reported  
Signature Title Name: Not reported  
Signature Type Text: Not reported  
Certification Submitted Type: Not reported  
Registration Self-Certification Flag: Not reported  
Fees Self-Certification Flag: Not reported  
Financial Assurance Self-Certification flag: Not reported  
Technical standards Self-Certification flag: Not reported  
UST Delivery Certificate Expiration Date: Not reported  
Compartment letter: Not reported  
Financial Responsibility Type: Not reported  
Corrective Action Met Flag: Not reported  
Third Party Met Flag: Not reported  
Financial Assurance Beginning Date: Not reported  
Piping Design & Ext. Containment 3 : Not reported  
Piping Design & Ext. Containment 4 : Not reported  
Type of Piping : Not reported  
Internal Tank Lining Date : 00/00/0000  
Pipe Connectors and Valves 1 : Not reported  
Pipe Connectors and Valves 2 : Not reported  
Pipe Connectors and Valves 3 : Not reported  
Other Tank Corrosion Protection Text: None  
Tank Corrosion Protection Variance : No Variance  
Pipe Corrosion Protection 3 : Not reported  
Pipe Corrosion Protection Variance : No Variance  
Stage 2 Vapor Recry Equipment Status : Not reported  
Stage 1 Equipment Installed Date : Not reported  
Tank Tested : Tested  
Compartment Capacity : 0000000  
Owner ID : 08547  
Owner Name : YAWN MOTOR COMPANY  
Owner Address : 1259 E MAIN  
ALICE, TX 78333  
Owner Contact Telephone : (512) 664-9955  
Owner Type : Private or Corporate  
Owner Amendment Reason Code : Owner Name Changed  
Owner Amendment Date : 21/03/03  
Owner Tax ID : 17415060239  
Number of Facilities reported by Owner : 0001  
Mail Undeliverable : Not reported  
Bankruptcy In Effect : Not reported  
# Of Underground Storage Tanks : 0002  
# Of Aboveground Storage Tanks : 0000  
Operator Effective Date : Not reported  
Operator Type : Private or Corporate  
Owner Contact Name:  
Date Registration Form Received : 08/86/05  
Facility Type : Other  
Name of Facility Manager : E. LABBE'  
Title of Facility Manager : OFFICE MGR  
Facility Manager Phone : 5126649955  
Sign Name on Registration Form : E LABBE  
Title of Signer of Registration Form : OFFICE MGR  
Date of Signature on Registration Form : 042486  
Number of USTs: 0002

Map ID  
 Direction  
 Distance  
 Distance (ft.)  
 Elevation Site

MAP FINDINGS

Database(s) EDR ID Number  
 EPA ID Number

**YAWN MOTOR CO (Continued)**

**U001252036**

Number of ASTs:	0000		
Facility PO Box :	Not reported		
Owner PO Box :	PO BOX 330		
Region Number :	14		
Facility in Ozone non-attainment area :	Not reported		
Facility ID:	0016937	Tank Installer:	Not reported
Tank ID:	1	Installation Date:	01/01/1966
Tank Emptied:	No	Status Date:	07/11/1994
Capacity:	500	Unit ID:	00043072
Tank Material of Construction:	Steel		
Pipe Material of Construction:	Steel		
Other Materials of Construction:	Not reported		
Tank Status:	Removed from the Ground		
Tank Construction & Containment:	Not reported		
Pipe Construction & Containment:	Not reported		
Other Construction & Containment:	Not reported		
Compartment Substance Stored:	Used Oil		
Compartment Other Substance:	Not reported		
Tank Release Detection Method:	Not reported		
Tank Release Method Detection II:	Not reported		
Tank Release Method Detection III:	Not reported		
Other Tank Release Method Detection:	None		
Tank Release Detection Variance :	No Variance		
Pipe Release Detection Method:	Not reported		
Other Pipe Release Detection Method :	None		
Pipe Release Detection Variance :	No Variance		
Spill and Overfill Protection:	Not reported		
Tank Corrosion Protection:	Not reported		
Pipe Corrosion Protection:	Not reported		
Other Corrosion Protection:	None		
Vapor Recovery Equipment Status:	Not reported		
Equipment Installed Date:	Not reported		
Equipment Installer:	Not reported		
Contractor Registration Number:	Not reported		
Tank Registration Date:	05/08/1986		
Installer License Number:	Not reported		
Operator Name:	Not reported		
Operator Telephone number:	Not reported		
Operator Address:			
Operator Address building:	Not reported		
Contact Operator Name:			
Contact Operator title:	Not reported		
Contact Operator Phone:	Not reported		
Self-Certification date:	Not reported		
Signature Name:	Not reported		
Signature Title Name:	Not reported		
Signature Type Text:	Not reported		
Certification Submitted Type:	Not reported		
Registration Self-Certification Flag:	Not reported		
Fees Self-Certification Flag:	Not reported		
Financial Assurance Self-Certification flag:	Not reported		
Technical standards Self-Certification flag:	Not reported		
UST Delivery Certificate Expiration Date:	Not reported		
Compartment letter:	Not reported		
Financial Responsibility Type:	Not reported		
Corrective Action Met Flag:	Not reported		

Map ID  
Direction  
Distance  
Distance (ft.)  
Elevation Site

MAP FINDINGS

Database(s) EDR ID Number  
EPA ID Number

**YAWN MOTOR CO (Continued)**

**U001252036**

Third Party Met Flag: Not reported  
Financial Assurance Beginning Date: Not reported  
Piping Design & Ext. Containment 3 : Not reported  
Piping Design & Ext. Containment 4 : Not reported  
Type of Piping : Gravity  
Internal Tank Lining Date : 00/00/0000  
Pipe Connectors and Valves 1 : Not reported  
Pipe Connectors and Valves 2 : Not reported  
Pipe Connectors and Valves 3 : Not reported  
Other Tank Corrosion Protection Text: None  
Tank Corrosion Protection Variance : No Variance  
Pipe Corrosion Protection 3 : Not reported  
Pipe Corrosion Protection Variance : No Variance  
Stage 2 Vapor Recry Equipment Status : Not reported  
Stage 1 Equipment Installed Date : Not reported  
Tank Tested : Tested  
Compartment Capacity : 0000000  
Owner ID : 08547  
Owner Name : YAWN MOTOR COMPANY  
Owner Address : 1259 E MAIN  
ALICE, TX 78333  
Owner Contact Telephone : (512) 664-9955  
Owner Type : Private or Corporate  
Owner Amendment Reason Code : Owner Name Changed  
Owner Amendment Date : 21/03/03  
Owner Tax ID : 17415060239  
Number of Facilities reported by Owner : 0001  
Mail Undeliverable : Not reported  
Bankruptcy In Effect : Not reported  
# Of Underground Storage Tanks : 0002  
# Of Aboveground Storage Tanks : 0000  
Operator Effective Date : Not reported  
Operator Type : Private or Corporate  
Owner Contact Name:  
Date Registration Form Received : 08/86/05  
Facility Type : Other  
Name of Facility Manager : E. LABBE'  
Title of Facility Manager : OFFICE MGR  
Facility Manager Phone : 5126649955  
Sign Name on Registration Form : E LABBE  
Title of Signer of Registration Form : OFFICE MGR  
Date of Signature on Registration Form : 042486  
Number of USTs: 0002  
Number of ASTs: 0000  
Facility PO Box : Not reported  
Owner PO Box : PO BOX 330  
Region Number : 14  
Facility in Ozone non-attainment area : Not reported

Map ID  
 Direction  
 Distance  
 Distance (ft.)  
 Elevation

MAP FINDINGS

Site

Database(s)

EDR ID Number  
 EPA ID Number

15  
 NNW  
 1/4-1/2  
 2115 ft.

**BUS FLEET GARAGE**  
**1212 N STADIUM RD**  
**ALICE, TX 78332**

**UST**    **U001238843**  
**LTANKS**    **N/A**

**Relative:**  
**Higher**

**LTANKS:**

**Actual:**  
**198 ft.**

Facility ID: 0001715  
 Facility Location: N STADIUM DR  
 Reported Date: 3/19/1991  
 Entered Date: 3/19/1991  
 RPR Coordinator: KKC  
 Region: 14  
 Region City ID: CORPUS CHRISTI  
 LPST Id: 098300  
 Responsible Party: ALICE ISD  
 RP Contact: ARNOLD SALINAS  
 RP Telephone: 512/664-0981  
 RP Address: 1801 E MAIN  
                   ALICE, TX 78332  
 Priority: GW IMPACTED, NO APPARENT THREATS OR IMPACTS TO RECEPTORS  
 Status: **FINAL CONCURRENCE ISSUED, CASE CLOSED**

**UST:**

Facility ID:	0001715	Tank Installer:	Not reported
Tank ID:	1	Installation Date:	01/01/1974
Tank Emptied:	No	Status Date:	03/30/1991
Capacity:	0	Unit ID:	00004251
Tank Material of Construction:	Steel		
Pipe Material of Construction:	Steel		
Other Materials of Construction:	Not reported		
Tank Status:	Removed from the Ground		
Tank Construction & Containment:	Not reported		
Pipe Construction & Containment:	Not reported		
Other Construction & Containment:	Not reported		
Compartment Substance Stored:	Gasoline		
Compartment Other Substance:	Not reported		
Tank Release Detection Method:	Not reported		
Tank Release Method Detection II:	Not reported		
Tank Release Method Detection III:	Not reported		
Other Tank Release Method Detection:	None		
Tank Release Detection Variance :	No Variance		
Pipe Release Detection Method:	Not reported		
Other Pipe Release Detection Method :	None		
Pipe Release Detection Variance :	No Variance		
Spill and Overfill Protection:	Not reported		
Tank Corrosion Protection:	Not reported		
Pipe Corrosion Protection:	Not reported		
Other Corrosion Protection:	None		
Vapor Recovery Equipment Status:	Not reported		
Equipment Installed Date:	Not reported		
Equipment Installer:	Not reported		
Contractor Registration Number:	Not reported		
Tank Registration Date:	05/08/1986		
Installer License Number:	Not reported		
Operator Name:	Not reported		
Operator Telephone number:	Not reported		
Operator Address:			
Operator Address building:	Not reported		
Contact Operator Name:			
Contact Operator title:	Not reported		

Map ID  
Direction  
Distance  
Distance (ft.)  
Elevation    Site

MAP FINDINGS

Database(s)    EDR ID Number  
EPA ID Number

**BUS FLEET GARAGE (Continued)**

**U001238843**

Contact Operator Phone:            Not reported  
Self-Certification date:            Not reported  
Signature Name:                    Not reported  
Signature Title Name:              Not reported  
Signature Type Text:               Not reported  
Certification Submitted Type:      Not reported  
Registration Self-Certification Flag: Not reported  
Fees Self-Certification Flag:      Not reported  
Financial Assurance Self-Certification flag: Not reported  
Technical standards Self-Certification flag: Not reported  
UST Delivery Certificate Expiration Date: Not reported  
Compartment letter:               Not reported  
Financial Responsibility Type:      Not reported  
Corrective Action Met Flag:       Not reported  
Third Party Met Flag:              Not reported  
Financial Assurance Beginning Date: Not reported  
Piping Design & Ext. Containment 3 : Not reported  
Piping Design & Ext. Containment 4 : Not reported  
Type of Piping :                   Not reported  
Internal Tank Lining Date :        00/00/0000  
Pipe Connectors and Valves 1 :     Not reported  
Pipe Connectors and Valves 2 :     Not reported  
Pipe Connectors and Valves 3 :     Not reported  
Other Tank Corrosion Protection Text: Not reported  
Tank Corrosion Protection Variance : No Variance  
Pipe Corrosion Protection 3 :      Not reported  
Pipe Corrosion Protection Variance : No Variance  
Stage 2 Vapor Recry Equipment Status : Not reported  
Stage 1 Equipment Installed Date : Not reported  
Tank Tested :                      Not reported  
Compartment Capacity :            0000000  
Owner ID :                          01025  
Owner Name :                        ALICE ISD  
Owner Address :                    1801 E MAIN  
    ALICE, TX 78332  
Owner Contact Telephone :        (512) 664-0981  
Owner Type :                        L  
Owner Amendment Reason Code :   Owner Billing Address Changed  
Owner Amendment Date :          14/01/11  
Owner Tax ID :                      Not reported  
Number of Facilities reported by Owner : 0001  
Mail Undeliverable :              Not reported  
Bankruptcy In Effect :            Not reported  
# Of Underground Storage Tanks :   0001  
# Of Aboveground Storage Tanks :   0000  
Operator Effective Date :         Not reported  
Operator Type :                     L  
Owner Contact Name:                 
Date Registration Form Received :   08/86/05  
Facility Type :                      None of the above, or unidentified  
Name of Facility Manager :         ARNOLDO SALINAS  
Title of Facility Manager :         DIR OF OPERATIONS  
Facility Manager Phone :          5126640981  
Sign Name on Registration Form :   ARNOLDO SALINAS  
Title of Signer of Registration Form : DIR OF OPERATIONS  
Date of Signature on Registration Form : 042486  
Number of USTs:                    0001

Map ID  
Direction  
Distance  
Distance (ft.)  
Elevation

MAP FINDINGS

Site

Database(s)

EDR ID Number  
EPA ID Number

**BUS FLEET GARAGE (Continued)**

**U001238843**

Number of ASTs: 0000  
Facility PO Box : Not reported  
Owner PO Box : Not reported  
Region Number : 14  
Facility in Ozone non-attainment area : Not reported

## ORPHAN SUMMARY

City	EDR ID	Site Name	Site Address	Zip	Database(s)
ALICE	U003424624	J P PALACIOS GROCERY	RT 1	78332	UST
ALICE	A100124899	M F ADAMS & SON	RT 2	78332	AST
ALICE	1001203740	OSAGE ENVIRONMENTAL INC	FM 2507 AT HWY 44	78332	RCRA-SQG, FINDS, Ind. Haz Waste
ALICE	S105050157	TXDOT	HWY 281	78332	LTANKS
ALICE	S104275420	WEATHERFORD SURPLUS PROPERTY	HIGHWAY 281 NORTH AT COMMERCE		TX VCP
ALICE	A100190318	TILLER HELICOPTER SERVICE INC	RT 4	78332	AST
ALICE	A100124894	HUB OILFIELD SUPPLY CO	HWY 44 W	78332	AST
ALICE	S106169202	CITY OF ALICE SOLID WASTE PROCESSI	NO ADDRESS		SWF/LF
ALICE	S103500442	ALICE TEXAS DIVISION	1249 COMMERCE	78332	Ind. Haz Waste, LTANKS
ALICE	U004022044	NAVAL AUXILIARY LANDING FIELD ORAN	3 MI E OF HWY 281	78332	UST
ALICE	1004784447	WESTERN ATLAS SERVICES	FALFARIAS HWY 1M S	78332	RCRA-SQG, FINDS
ALICE	1003874354	STARR IND SERV INC	FALFURRA HWY	78332	CERC-NFRAP
ALICE	A100210800	B & J AIR & PUMP RENTAL	4097 E HIGHWAY 44	78332	AST
ALICE	U003750657	EL TIGRE FOOD STORE 19	5015 S HIGHWAY 281	78332	UST
ALICE	S105050320	ALICE TERMINAL	E HWY 44	78332	LTANKS
ALICE	A100124915	ALICE TERMINAL	E HWY 44	78332	AST
ALICE	1007116611	SIMONS PETROLEUM WAREHOUSE	2619 S HWY 281	78332	RCRA-SQG
ALICE	1008892474	COASTAL CHEMICAL CO LLC	6110 E HWY 44	78332	RCRA-SQG
ALICE	A100190319	BRADFORDS GM MOTOR CARS	E HWY 44	78332	AST
ALICE	S107615938	ALICE CLEANERS	1015 E MAIN ST	78332	DRYCLEANERS
ALICE	U003974669	MURPHY USA 7065	2911 E MAIN ST	78332	UST
ALICE	U004022043	WAL-MART SUPERCENTER 791	2701 E MAIN ST	78332	UST
ALICE	1003874093	W.J.T.,INC. (TILLER HELICOPTER)	3.25 MI S OF HWY 44 ON FM 2507	78332	CERC-NFRAP
PALITO BLANCO	S106170285	JIM WELLS COUNTY LANDFILL	NO ADDRESS	78332	SWF/LF

# GOVERNMENT RECORDS SEARCHED / DATA CURRENCY TRACKING

To maintain currency of the following federal and state databases, EDR contacts the appropriate governmental agency on a monthly or quarterly basis, as required.

**Number of Days to Update:** Provides confirmation that EDR is reporting records that have been updated within 90 days from the date the government agency made the information available to the public.

## **FEDERAL RECORDS**

### **NPL: National Priority List**

National Priorities List (Superfund). The NPL is a subset of CERCLIS and identifies over 1,200 sites for priority cleanup under the Superfund Program. NPL sites may encompass relatively large areas. As such, EDR provides polygon coverage for over 1,000 NPL site boundaries produced by EPA's Environmental Photographic Interpretation Center (EPIC) and regional EPA offices.

Date of Government Version: 04/19/2006	Source: EPA
Date Data Arrived at EDR: 05/05/2006	Telephone: N/A
Date Made Active in Reports: 05/22/2006	Last EDR Contact: 05/05/2006
Number of Days to Update: 17	Next Scheduled EDR Contact: 07/31/2006
	Data Release Frequency: Quarterly

### **NPL Site Boundaries**

Sources:

EPA's Environmental Photographic Interpretation Center (EPIC)  
Telephone: 202-564-7333

EPA Region 1  
Telephone 617-918-1143

EPA Region 6  
Telephone: 214-655-6659

EPA Region 3  
Telephone 215-814-5418

EPA Region 8  
Telephone: 303-312-6774

EPA Region 4  
Telephone 404-562-8033

### **Proposed NPL: Proposed National Priority List Sites**

Date of Government Version: 04/19/2006	Source: EPA
Date Data Arrived at EDR: 05/05/2006	Telephone: N/A
Date Made Active in Reports: 05/22/2006	Last EDR Contact: 05/05/2006
Number of Days to Update: 17	Next Scheduled EDR Contact: 07/31/2006
	Data Release Frequency: Quarterly

### **DELISTED NPL: National Priority List Deletions**

The National Oil and Hazardous Substances Pollution Contingency Plan (NCP) establishes the criteria that the EPA uses to delete sites from the NPL. In accordance with 40 CFR 300.425.(e), sites may be deleted from the NPL where no further response is appropriate.

Date of Government Version: 04/19/2006	Source: EPA
Date Data Arrived at EDR: 05/05/2006	Telephone: N/A
Date Made Active in Reports: 05/22/2006	Last EDR Contact: 05/05/2006
Number of Days to Update: 17	Next Scheduled EDR Contact: 07/31/2006
	Data Release Frequency: Quarterly

### **NPL RECOVERY: Federal Superfund Liens**

Federal Superfund Liens. Under the authority granted the USEPA by CERCLA of 1980, the USEPA has the authority to file liens against real property in order to recover remedial action expenditures or when the property owner received notification of potential liability. USEPA compiles a listing of filed notices of Superfund Liens.

Date of Government Version: 10/15/1991	Source: EPA
Date Data Arrived at EDR: 02/02/1994	Telephone: 202-564-4267
Date Made Active in Reports: 03/30/1994	Last EDR Contact: 05/23/2006
Number of Days to Update: 56	Next Scheduled EDR Contact: 08/21/2006
	Data Release Frequency: No Update Planned

# GOVERNMENT RECORDS SEARCHED / DATA CURRENCY TRACKING

## **CERCLIS:** Comprehensive Environmental Response, Compensation, and Liability Information System

CERCLIS contains data on potentially hazardous waste sites that have been reported to the USEPA by states, municipalities, private companies and private persons, pursuant to Section 103 of the Comprehensive Environmental Response, Compensation, and Liability Act (CERCLA). CERCLIS contains sites which are either proposed to or on the National Priorities List (NPL) and sites which are in the screening and assessment phase for possible inclusion on the NPL.

Date of Government Version: 02/01/2006	Source: EPA
Date Data Arrived at EDR: 03/21/2006	Telephone: 703-413-0223
Date Made Active in Reports: 04/13/2006	Last EDR Contact: 06/22/2006
Number of Days to Update: 23	Next Scheduled EDR Contact: 09/18/2006
	Data Release Frequency: Quarterly

## **CERCLIS-NFRAP:** CERCLIS No Further Remedial Action Planned

Archived sites are sites that have been removed and archived from the inventory of CERCLIS sites. Archived status indicates that, to the best of EPA's knowledge, assessment at a site has been completed and that EPA has determined no further steps will be taken to list this site on the National Priorities List (NPL), unless information indicates this decision was not appropriate or other considerations require a recommendation for listing at a later time. This decision does not necessarily mean that there is no hazard associated with a given site; it only means that, based upon available information, the location is not judged to be a potential NPL site.

Date of Government Version: 02/01/2006	Source: EPA
Date Data Arrived at EDR: 03/21/2006	Telephone: 703-413-0223
Date Made Active in Reports: 04/13/2006	Last EDR Contact: 06/23/2006
Number of Days to Update: 23	Next Scheduled EDR Contact: 09/18/2006
	Data Release Frequency: Quarterly

## **CORRACTS:** Corrective Action Report

CORRACTS identifies hazardous waste handlers with RCRA corrective action activity.

Date of Government Version: 03/15/2006	Source: EPA
Date Data Arrived at EDR: 03/17/2006	Telephone: 800-424-9346
Date Made Active in Reports: 04/13/2006	Last EDR Contact: 05/21/2006
Number of Days to Update: 27	Next Scheduled EDR Contact: 09/04/2006
	Data Release Frequency: Quarterly

## **RCRA:** Resource Conservation and Recovery Act Information

RCRAInfo is EPA's comprehensive information system, providing access to data supporting the Resource Conservation and Recovery Act (RCRA) of 1976 and the Hazardous and Solid Waste Amendments (HSWA) of 1984. RCRAInfo replaces the data recording and reporting abilities of the Resource Conservation and Recovery Information System (RCRIS). The database includes selective information on sites which generate, transport, store, treat and/or dispose of hazardous waste as defined by the Resource Conservation and Recovery Act (RCRA). Conditionally exempt small quantity generators (CESQGs) generate less than 100 kg of hazardous waste, or less than 1 kg of acutely hazardous waste per month. Small quantity generators (SQGs) generate between 100 kg and 1,000 kg of hazardous waste per month. Large quantity generators (LQGs) generate over 1,000 kilograms (kg) of hazardous waste, or over 1 kg of acutely hazardous waste per month. Transporters are individuals or entities that move hazardous waste from the generator off-site to a facility that can recycle, treat, store, or dispose of the waste. TSDFs treat, store, or dispose of the waste.

Date of Government Version: 03/09/2006	Source: EPA
Date Data Arrived at EDR: 04/27/2006	Telephone: 800-424-9346
Date Made Active in Reports: 05/30/2006	Last EDR Contact: 06/28/2006
Number of Days to Update: 33	Next Scheduled EDR Contact: 08/21/2006
	Data Release Frequency: Quarterly

## **ERNS:** Emergency Response Notification System

Emergency Response Notification System. ERNS records and stores information on reported releases of oil and hazardous substances.

Date of Government Version: 12/31/2005	Source: National Response Center, United States Coast Guard
Date Data Arrived at EDR: 01/12/2006	Telephone: 202-260-2342
Date Made Active in Reports: 02/21/2006	Last EDR Contact: 04/26/2006
Number of Days to Update: 40	Next Scheduled EDR Contact: 07/24/2006
	Data Release Frequency: Annually

# GOVERNMENT RECORDS SEARCHED / DATA CURRENCY TRACKING

## **HMIRS:** Hazardous Materials Information Reporting System

Hazardous Materials Incident Report System. HMIRS contains hazardous material spill incidents reported to DOT.

Date of Government Version: 12/31/2005	Source: U.S. Department of Transportation
Date Data Arrived at EDR: 04/14/2006	Telephone: 202-366-4555
Date Made Active in Reports: 05/30/2006	Last EDR Contact: 04/14/2006
Number of Days to Update: 46	Next Scheduled EDR Contact: 07/17/2006
	Data Release Frequency: Annually

## **US ENG CONTROLS:** Engineering Controls Sites List

A listing of sites with engineering controls in place. Engineering controls include various forms of caps, building foundations, liners, and treatment methods to create pathway elimination for regulated substances to enter environmental media or effect human health.

Date of Government Version: 03/21/2006	Source: Environmental Protection Agency
Date Data Arrived at EDR: 03/27/2006	Telephone: 703-603-8905
Date Made Active in Reports: 05/22/2006	Last EDR Contact: 07/03/2006
Number of Days to Update: 56	Next Scheduled EDR Contact: 10/02/2006
	Data Release Frequency: Varies

## **US INST CONTROL:** Sites with Institutional Controls

A listing of sites with institutional controls in place. Institutional controls include administrative measures, such as groundwater use restrictions, construction restrictions, property use restrictions, and post remediation care requirements intended to prevent exposure to contaminants remaining on site. Deed restrictions are generally required as part of the institutional controls.

Date of Government Version: 03/21/2006	Source: Environmental Protection Agency
Date Data Arrived at EDR: 03/27/2006	Telephone: 703-603-8905
Date Made Active in Reports: 05/22/2006	Last EDR Contact: 07/03/2006
Number of Days to Update: 56	Next Scheduled EDR Contact: 10/02/2006
	Data Release Frequency: Varies

## **DOD:** Department of Defense Sites

This data set consists of federally owned or administered lands, administered by the Department of Defense, that have any area equal to or greater than 640 acres of the United States, Puerto Rico, and the U.S. Virgin Islands.

Date of Government Version: 12/31/2004	Source: USGS
Date Data Arrived at EDR: 02/08/2005	Telephone: 703-692-8801
Date Made Active in Reports: 08/04/2005	Last EDR Contact: 05/12/2006
Number of Days to Update: 177	Next Scheduled EDR Contact: 08/07/2006
	Data Release Frequency: Semi-Annually

## **FUDS:** Formerly Used Defense Sites

The listing includes locations of Formerly Used Defense Sites properties where the US Army Corps of Engineers is actively working or will take necessary cleanup actions.

Date of Government Version: 12/05/2005	Source: U.S. Army Corps of Engineers
Date Data Arrived at EDR: 01/19/2006	Telephone: 202-528-4285
Date Made Active in Reports: 02/21/2006	Last EDR Contact: 07/03/2006
Number of Days to Update: 33	Next Scheduled EDR Contact: 10/02/2006
	Data Release Frequency: Varies

## **US BROWNFIELDS:** A Listing of Brownfields Sites

## GOVERNMENT RECORDS SEARCHED / DATA CURRENCY TRACKING

Included in the listing are brownfields properties addresses by Cooperative Agreement Recipients and brownfields properties addressed by Targeted Brownfields Assessments. Targeted Brownfields Assessments-EPA's Targeted Brownfields Assessments (TBA) program is designed to help states, tribes, and municipalities--especially those without EPA Brownfields Assessment Demonstration Pilots--minimize the uncertainties of contamination often associated with brownfields. Under the TBA program, EPA provides funding and/or technical assistance for environmental assessments at brownfields sites throughout the country. Targeted Brownfields Assessments supplement and work with other efforts under EPA's Brownfields Initiative to promote cleanup and redevelopment of brownfields. Cooperative Agreement Recipients-States, political subdivisions, territories, and Indian tribes become Brownfields Cleanup Revolving Loan Fund (BCRLF) cooperative agreement recipients when they enter into BCRLF cooperative agreements with the U.S. EPA. EPA selects BCRLF cooperative agreement recipients based on a proposal and application process. BCRLF cooperative agreement recipients must use EPA funds provided through BCRLF cooperative agreement for specified brownfields-related cleanup activities.

Date of Government Version: 04/26/2006	Source: Environmental Protection Agency
Date Data Arrived at EDR: 04/27/2006	Telephone: 202-566-2777
Date Made Active in Reports: 05/30/2006	Last EDR Contact: 06/12/2006
Number of Days to Update: 33	Next Scheduled EDR Contact: 09/11/2006
	Data Release Frequency: Semi-Annually

### **CONSENT:** Superfund (CERCLA) Consent Decrees

Major legal settlements that establish responsibility and standards for cleanup at NPL (Superfund) sites. Released periodically by United States District Courts after settlement by parties to litigation matters.

Date of Government Version: 12/14/2004	Source: Department of Justice, Consent Decree Library
Date Data Arrived at EDR: 02/15/2005	Telephone: Varies
Date Made Active in Reports: 04/25/2005	Last EDR Contact: 03/13/2006
Number of Days to Update: 69	Next Scheduled EDR Contact: 07/24/2006
	Data Release Frequency: Varies

### **ROD:** Records Of Decision

Record of Decision. ROD documents mandate a permanent remedy at an NPL (Superfund) site containing technical and health information to aid in the cleanup.

Date of Government Version: 04/13/2006	Source: EPA
Date Data Arrived at EDR: 04/28/2006	Telephone: 703-416-0223
Date Made Active in Reports: 05/30/2006	Last EDR Contact: 07/06/2006
Number of Days to Update: 32	Next Scheduled EDR Contact: 10/02/2006
	Data Release Frequency: Annually

### **UMTRA:** Uranium Mill Tailings Sites

Uranium ore was mined by private companies for federal government use in national defense programs. When the mills shut down, large piles of the sand-like material (mill tailings) remain after uranium has been extracted from the ore. Levels of human exposure to radioactive materials from the piles are low; however, in some cases tailings were used as construction materials before the potential health hazards of the tailings were recognized.

Date of Government Version: 11/04/2005	Source: Department of Energy
Date Data Arrived at EDR: 11/28/2005	Telephone: 505-845-0011
Date Made Active in Reports: 01/30/2006	Last EDR Contact: 06/21/2006
Number of Days to Update: 63	Next Scheduled EDR Contact: 09/18/2006
	Data Release Frequency: Varies

### **ODI:** Open Dump Inventory

An open dump is defined as a disposal facility that does not comply with one or more of the Part 257 or Part 258 Subtitle D Criteria.

Date of Government Version: 06/30/1985	Source: Environmental Protection Agency
Date Data Arrived at EDR: 08/09/2004	Telephone: 800-424-9346
Date Made Active in Reports: 09/17/2004	Last EDR Contact: 06/09/2004
Number of Days to Update: 39	Next Scheduled EDR Contact: N/A
	Data Release Frequency: No Update Planned

# GOVERNMENT RECORDS SEARCHED / DATA CURRENCY TRACKING

**TRIS:** Toxic Chemical Release Inventory System

Toxic Release Inventory System. TRIS identifies facilities which release toxic chemicals to the air, water and land in reportable quantities under SARA Title III Section 313.

Date of Government Version: 12/31/2003	Source: EPA
Date Data Arrived at EDR: 07/13/2005	Telephone: 202-566-0250
Date Made Active in Reports: 08/17/2005	Last EDR Contact: 06/22/2006
Number of Days to Update: 35	Next Scheduled EDR Contact: 09/18/2006
	Data Release Frequency: Annually

**TSCA:** Toxic Substances Control Act

Toxic Substances Control Act. TSCA identifies manufacturers and importers of chemical substances included on the TSCA Chemical Substance Inventory list. It includes data on the production volume of these substances by plant site.

Date of Government Version: 12/31/2002	Source: EPA
Date Data Arrived at EDR: 04/14/2006	Telephone: 202-260-5521
Date Made Active in Reports: 05/30/2006	Last EDR Contact: 04/12/2006
Number of Days to Update: 46	Next Scheduled EDR Contact: 07/17/2006
	Data Release Frequency: Every 4 Years

**FTTS:** FIFRA/ TSCA Tracking System - FIFRA (Federal Insecticide, Fungicide, & Rodenticide Act)/TSCA (Toxic Substances Control Act)

FTTS tracks administrative cases and pesticide enforcement actions and compliance activities related to FIFRA, TSCA and EPCRA (Emergency Planning and Community Right-to-Know Act). To maintain currency, EDR contacts the Agency on a quarterly basis.

Date of Government Version: 03/29/2006	Source: EPA/Office of Prevention, Pesticides and Toxic Substances
Date Data Arrived at EDR: 04/26/2006	Telephone: 202-566-1667
Date Made Active in Reports: 05/30/2006	Last EDR Contact: 06/19/2006
Number of Days to Update: 34	Next Scheduled EDR Contact: 09/18/2006
	Data Release Frequency: Quarterly

**FTTS INSP:** FIFRA/ TSCA Tracking System - FIFRA (Federal Insecticide, Fungicide, & Rodenticide Act)/TSCA (Toxic Substances Control Act)

Date of Government Version: 03/31/2006	Source: EPA
Date Data Arrived at EDR: 04/26/2006	Telephone: 202-566-1667
Date Made Active in Reports: 05/30/2006	Last EDR Contact: 06/19/2006
Number of Days to Update: 34	Next Scheduled EDR Contact: 09/18/2006
	Data Release Frequency: Quarterly

**SSTS:** Section 7 Tracking Systems

Section 7 of the Federal Insecticide, Fungicide and Rodenticide Act, as amended (92 Stat. 829) requires all registered pesticide-producing establishments to submit a report to the Environmental Protection Agency by March 1st each year. Each establishment must report the types and amounts of pesticides, active ingredients and devices being produced, and those having been produced and sold or distributed in the past year.

Date of Government Version: 12/31/2004	Source: EPA
Date Data Arrived at EDR: 05/11/2006	Telephone: 202-564-4203
Date Made Active in Reports: 05/22/2006	Last EDR Contact: 03/06/2006
Number of Days to Update: 11	Next Scheduled EDR Contact: 07/17/2006
	Data Release Frequency: Annually

**ICIS:** Integrated Compliance Information System

The Integrated Compliance Information System (ICIS) supports the information needs of the national enforcement and compliance program as well as the unique needs of the National Pollutant Discharge Elimination System (NPDES) program.

Date of Government Version: 02/13/2006	Source: Environmental Protection Agency
Date Data Arrived at EDR: 04/21/2006	Telephone: 202-564-5088
Date Made Active in Reports: 05/11/2006	Last EDR Contact: 04/11/2006
Number of Days to Update: 20	Next Scheduled EDR Contact: 07/17/2006
	Data Release Frequency: Quarterly

# GOVERNMENT RECORDS SEARCHED / DATA CURRENCY TRACKING

## **PADS:** PCB Activity Database System

PCB Activity Database. PADS Identifies generators, transporters, commercial storers and/or brokers and disposers of PCB's who are required to notify the EPA of such activities.

Date of Government Version: 12/27/2005	Source: EPA
Date Data Arrived at EDR: 02/08/2006	Telephone: 202-566-0500
Date Made Active in Reports: 02/27/2006	Last EDR Contact: 06/28/2006
Number of Days to Update: 19	Next Scheduled EDR Contact: 08/07/2006
	Data Release Frequency: Annually

## **MLTS:** Material Licensing Tracking System

MLTS is maintained by the Nuclear Regulatory Commission and contains a list of approximately 8,100 sites which possess or use radioactive materials and which are subject to NRC licensing requirements. To maintain currency, EDR contacts the Agency on a quarterly basis.

Date of Government Version: 04/12/2006	Source: Nuclear Regulatory Commission
Date Data Arrived at EDR: 04/26/2006	Telephone: 301-415-7169
Date Made Active in Reports: 05/30/2006	Last EDR Contact: 07/03/2006
Number of Days to Update: 34	Next Scheduled EDR Contact: 10/02/2006
	Data Release Frequency: Quarterly

## **MINES:** Mines Master Index File

Contains all mine identification numbers issued for mines active or opened since 1971. The data also includes violation information.

Date of Government Version: 02/09/2006	Source: Department of Labor, Mine Safety and Health Administration
Date Data Arrived at EDR: 03/29/2006	Telephone: 303-231-5959
Date Made Active in Reports: 05/30/2006	Last EDR Contact: 06/28/2006
Number of Days to Update: 62	Next Scheduled EDR Contact: 09/25/2006
	Data Release Frequency: Semi-Annually

## **FINDS:** Facility Index System/Facility Registry System

Facility Index System. FINDS contains both facility information and 'pointers' to other sources that contain more detail. EDR includes the following FINDS databases in this report: PCS (Permit Compliance System), AIRS (Aerometric Information Retrieval System), DOCKET (Enforcement Docket used to manage and track information on civil judicial enforcement cases for all environmental statutes), FURS (Federal Underground Injection Control), C-DOCKET (Criminal Docket System used to track criminal enforcement actions for all environmental statutes), FFIS (Federal Facilities Information System), STATE (State Environmental Laws and Statutes), and PADS (PCB Activity Data System).

Date of Government Version: 04/27/2006	Source: EPA
Date Data Arrived at EDR: 05/02/2006	Telephone: N/A
Date Made Active in Reports: 05/30/2006	Last EDR Contact: 04/03/2006
Number of Days to Update: 28	Next Scheduled EDR Contact: 07/03/2006
	Data Release Frequency: Quarterly

## **RAATS:** RCRA Administrative Action Tracking System

RCRA Administration Action Tracking System. RAATS contains records based on enforcement actions issued under RCRA pertaining to major violators and includes administrative and civil actions brought by the EPA. For administration actions after September 30, 1995, data entry in the RAATS database was discontinued. EPA will retain a copy of the database for historical records. It was necessary to terminate RAATS because a decrease in agency resources made it impossible to continue to update the information contained in the database.

Date of Government Version: 04/17/1995	Source: EPA
Date Data Arrived at EDR: 07/03/1995	Telephone: 202-564-4104
Date Made Active in Reports: 08/07/1995	Last EDR Contact: 06/05/2006
Number of Days to Update: 35	Next Scheduled EDR Contact: 09/04/2006
	Data Release Frequency: No Update Planned

## **BRS:** Biennial Reporting System

The Biennial Reporting System is a national system administered by the EPA that collects data on the generation and management of hazardous waste. BRS captures detailed data from two groups: Large Quantity Generators (LQG) and Treatment, Storage, and Disposal Facilities.

# GOVERNMENT RECORDS SEARCHED / DATA CURRENCY TRACKING

Date of Government Version: 12/31/2003  
Date Data Arrived at EDR: 06/17/2005  
Date Made Active in Reports: 08/04/2005  
Number of Days to Update: 48

Source: EPA/NTIS  
Telephone: 800-424-9346  
Last EDR Contact: 06/30/2006  
Next Scheduled EDR Contact: 09/11/2006  
Data Release Frequency: Biennially

## STATE AND LOCAL RECORDS

### **SHWS:** State Superfund Registry

State Hazardous Waste Sites. State hazardous waste site records are the states' equivalent to CERCLIS. These sites may or may not already be listed on the federal CERCLIS list. Priority sites planned for cleanup using state funds (state equivalent of Superfund) are identified along with sites where cleanup will be paid for by potentially responsible parties. Available information varies by state.

Date of Government Version: 04/07/2006  
Date Data Arrived at EDR: 05/19/2006  
Date Made Active in Reports: 06/07/2006  
Number of Days to Update: 19

Source: Texas Commission on Environmental Quality  
Telephone: 512-239-5680  
Last EDR Contact: 07/14/2006  
Next Scheduled EDR Contact: 10/09/2006  
Data Release Frequency: Semi-Annually

### **IOP:** Innocent Owner/Operator Program

Contains information on all sites that are in the IOP. An IOP is an innocent owner or operator whose property is contaminated as a result of a release or migration of contaminants from a source or sources not located on the property, and they did not cause or contribute to the source or sources of contamination.

Date of Government Version: 05/16/2006  
Date Data Arrived at EDR: 05/17/2006  
Date Made Active in Reports: 06/07/2006  
Number of Days to Update: 21

Source: Texas Commission on Environmental Quality  
Telephone: 512-239-5894  
Last EDR Contact: 05/15/2006  
Next Scheduled EDR Contact: 08/07/2006  
Data Release Frequency: Quarterly

### **SWF/LF:** Permitted Solid Waste Facilities

Solid Waste Facilities/Landfill Sites. SWF/LF type records typically contain an inventory of solid waste disposal facilities or landfills in a particular state. Depending on the state, these may be active or inactive facilities or open dumps that failed to meet RCRA Subtitle D Section 4004 criteria for solid waste landfills or disposal sites.

Date of Government Version: 06/01/2006  
Date Data Arrived at EDR: 06/02/2006  
Date Made Active in Reports: 07/12/2006  
Number of Days to Update: 40

Source: Texas Commission on Environmental Quality  
Telephone: 512-239-6706  
Last EDR Contact: 05/23/2006  
Next Scheduled EDR Contact: 08/21/2006  
Data Release Frequency: Quarterly

### **CLI:** Closed Landfill Inventory

Closed and abandoned landfills (permitted as well as unauthorized) across the state of Texas.

Date of Government Version: 08/30/1999  
Date Data Arrived at EDR: 09/28/2000  
Date Made Active in Reports: 10/30/2000  
Number of Days to Update: 32

Source: Texas Commission on Environmental Quality  
Telephone: 512-239-6016  
Last EDR Contact: 05/01/2006  
Next Scheduled EDR Contact: 07/31/2006  
Data Release Frequency: Varies

### **WASTEMGT:** Commercial Hazardous & Solid Waste Management Facilities

This list contains commercial recycling facilities and facilities permitted or authorized (interim status) by the Texas Natural Resource Conservation Commission.

Date of Government Version: 11/01/2003  
Date Data Arrived at EDR: 02/17/2004  
Date Made Active in Reports: 03/04/2004  
Number of Days to Update: 16

Source: Texas Commission on Environmental Quality  
Telephone: 512-239-2920  
Last EDR Contact: 05/04/2006  
Next Scheduled EDR Contact: 07/31/2006  
Data Release Frequency: Varies

# GOVERNMENT RECORDS SEARCHED / DATA CURRENCY TRACKING

**LTANKS:** Leaking Petroleum Storage Tank Database

An inventory of reported leaking petroleum storage tank incidents. Not all states maintain these records, and the information stored varies by state.

Date of Government Version: 05/04/2006  
Date Data Arrived at EDR: 05/08/2006  
Date Made Active in Reports: 06/07/2006  
Number of Days to Update: 30

Source: Texas Commission on Environmental Quality  
Telephone: 512-239-2200  
Last EDR Contact: 04/26/2006  
Next Scheduled EDR Contact: 07/24/2006  
Data Release Frequency: Quarterly

**UST:** Petroleum Storage Tank Database

Registered Underground Storage Tanks. UST's are regulated under Subtitle I of the Resource Conservation and Recovery Act (RCRA) and must be registered with the state department responsible for administering the UST program. Available information varies by state program.

Date of Government Version: 04/26/2006  
Date Data Arrived at EDR: 05/08/2006  
Date Made Active in Reports: 05/22/2006  
Number of Days to Update: 14

Source: Texas Commission on Environmental Quality  
Telephone: 512-239-2160  
Last EDR Contact: 04/26/2006  
Next Scheduled EDR Contact: 07/24/2006  
Data Release Frequency: Quarterly

**AST:** Petroleum Storage Tank Database

Registered Aboveground Storage Tanks.

Date of Government Version: 04/26/2006  
Date Data Arrived at EDR: 05/08/2006  
Date Made Active in Reports: 05/25/2006  
Number of Days to Update: 17

Source: Texas Commission on Environmental Quality  
Telephone: 512-239-2160  
Last EDR Contact: 04/26/2006  
Next Scheduled EDR Contact: 07/24/2006  
Data Release Frequency: Quarterly

**LIENS:** Environmental Liens Listing

The listing covers TCEQ liens placed against either State Superfund sites or Federal Superfund sites to recover cost incurred by TCEQ.

Date of Government Version: 01/27/2006  
Date Data Arrived at EDR: 01/27/2006  
Date Made Active in Reports: 02/13/2006  
Number of Days to Update: 17

Source: Texas Commission on Environmental Quality  
Telephone: 512-239-2209  
Last EDR Contact: 07/11/2006  
Next Scheduled EDR Contact: 09/18/2006  
Data Release Frequency: Varies

**DEL SHWS:** Deleted Superfund Registry Sites

Sites have been deleted from the state Superfund registry in accordance with the Act, ?361.189

Date of Government Version: 04/07/2006  
Date Data Arrived at EDR: 04/26/2006  
Date Made Active in Reports: 05/12/2006  
Number of Days to Update: 16

Source: Texas Commission on Environmental Quality  
Telephone: 512-239-0666  
Last EDR Contact: 07/14/2006  
Next Scheduled EDR Contact: 10/09/2006  
Data Release Frequency: Quarterly

**SPILLS:** Spills Database

Date of Government Version: 12/31/2005  
Date Data Arrived at EDR: 04/13/2006  
Date Made Active in Reports: 05/12/2006  
Number of Days to Update: 29

Source: Texas Commission on Environmental Quality  
Telephone: 512-239-0983  
Last EDR Contact: 06/19/2006  
Next Scheduled EDR Contact: 09/18/2006  
Data Release Frequency: Quarterly

**AUL:** Sites with Controls

Activity and use limitations include both engineering controls and institutional controls.

# GOVERNMENT RECORDS SEARCHED / DATA CURRENCY TRACKING

Date of Government Version: 04/01/2006  
Date Data Arrived at EDR: 05/02/2006  
Date Made Active in Reports: 06/07/2006  
Number of Days to Update: 36

Source: Texas Commission on Environmental Quality  
Telephone: 512-239-5891  
Last EDR Contact: 05/02/2006  
Next Scheduled EDR Contact: 07/31/2006  
Data Release Frequency: Varies

## **VCP:** Voluntary Cleanup Program Database

The Texas Voluntary Cleanup Program was established to provide administrative, technical, and legal incentives to encourage the cleanup of contaminated sites in Texas.

Date of Government Version: 04/01/2006  
Date Data Arrived at EDR: 05/02/2006  
Date Made Active in Reports: 06/07/2006  
Number of Days to Update: 36

Source: Texas Commission on Environmental Quality  
Telephone: 512-239-5891  
Last EDR Contact: 05/02/2006  
Next Scheduled EDR Contact: 07/31/2006  
Data Release Frequency: Quarterly

## **VCP:** Voluntary Cleanup Program Sites

The Voluntary Cleanup Program (RRC-VCP) provides an incentive to remediate Oil & Gas related pollution by participants as long as they did not cause or contribute to the contamination. Applicants to the program receive a release of liability to the state in exchange for a successful cleanup.

Date of Government Version: 04/10/2006  
Date Data Arrived at EDR: 05/02/2006  
Date Made Active in Reports: 05/12/2006  
Number of Days to Update: 10

Source: Railroad Commission of Texas  
Telephone: 512-463-6969  
Last EDR Contact: 05/02/2006  
Next Scheduled EDR Contact: 07/31/2006  
Data Release Frequency: Varies

## **DRYCLEANERS:** Drycleaner Registration Database Listing

A listing of drycleaning facilities.

Date of Government Version: 04/04/2006  
Date Data Arrived at EDR: 04/04/2006  
Date Made Active in Reports: 05/12/2006  
Number of Days to Update: 38

Source: Texas Commission on Environmental Quality  
Telephone: 512-239-2160  
Last EDR Contact: 07/03/2006  
Next Scheduled EDR Contact: 10/02/2006  
Data Release Frequency: Varies

## **BROWNFIELDS:** Brownfields Site Assessments

Brownfield site assessments that are being cleaned under EPA grant monies.

Date of Government Version: 04/01/2006  
Date Data Arrived at EDR: 05/02/2006  
Date Made Active in Reports: 05/12/2006  
Number of Days to Update: 10

Source: TCEQ  
Telephone: 512-239-5872  
Last EDR Contact: 05/02/2006  
Next Scheduled EDR Contact: 07/31/2006  
Data Release Frequency: Semi-Annually

## **ENFORCEMENT:** Notice of Violations Listing

A listing of permit violations.

Date of Government Version: 06/21/2006  
Date Data Arrived at EDR: 06/27/2006  
Date Made Active in Reports: 07/12/2006  
Number of Days to Update: 15

Source: Texas Commission on Environmental Quality  
Telephone: 512-239-6012  
Last EDR Contact: 06/05/2006  
Next Scheduled EDR Contact: 09/04/2006  
Data Release Frequency: Semi-Annually

## **Ind. Haz Waste:** Industrial & Hazardous Waste Database

Summary reports reported by waste handlers, generators and shippers in Texas.

Date of Government Version: 12/31/2004  
Date Data Arrived at EDR: 05/16/2005  
Date Made Active in Reports: 06/09/2005  
Number of Days to Update: 24

Source: Texas Commission on Environmental Quality  
Telephone: 512-239-0985  
Last EDR Contact: 05/01/2006  
Next Scheduled EDR Contact: 07/31/2006  
Data Release Frequency: Annually

# GOVERNMENT RECORDS SEARCHED / DATA CURRENCY TRACKING

## **ED AQUIF:** Edwards Aquifer Permits

A listing of permits in the Edwards Aquifer Protection Program database. The information provided is for the counties located in the Austin Region (Hays, Travis, and Williamson counties).

Date of Government Version: 05/10/2006  
Date Data Arrived at EDR: 05/11/2006  
Date Made Active in Reports: 06/07/2006  
Number of Days to Update: 27

Source: Texas Commission on Environmental Quality, Austin Region  
Telephone: 512-339-2929  
Last EDR Contact: 05/08/2006  
Next Scheduled EDR Contact: 07/24/2006  
Data Release Frequency: Varies

## **AIRS:** Current Emission Inventory Data

The database lists by company, along with their actual emissions, the TNRCC air accounts that emit EPA criteria pollutants.

Date of Government Version: 08/31/2005  
Date Data Arrived at EDR: 01/25/2006  
Date Made Active in Reports: 03/08/2006  
Number of Days to Update: 42

Source: Texas Commission on Environmental Quality  
Telephone: N/A  
Last EDR Contact: 07/14/2006  
Next Scheduled EDR Contact: 10/09/2006  
Data Release Frequency: Semi-Annually

## **TRIBAL RECORDS**

### **INDIAN RESERV:** Indian Reservations

This map layer portrays Indian administered lands of the United States that have any area equal to or greater than 640 acres.

Date of Government Version: 12/31/2004  
Date Data Arrived at EDR: 02/08/2005  
Date Made Active in Reports: 08/04/2005  
Number of Days to Update: 177

Source: USGS  
Telephone: 202-208-3710  
Last EDR Contact: 05/12/2006  
Next Scheduled EDR Contact: 08/07/2006  
Data Release Frequency: Semi-Annually

### **INDIAN UST:** USTs on Indian Land

Date of Government Version: 12/14/2005  
Date Data Arrived at EDR: 12/14/2005  
Date Made Active in Reports: 01/23/2006  
Number of Days to Update: 40

Source: Environmental Protection Agency, Region 6  
Telephone: 214-665-7591  
Last EDR Contact: 05/23/2006  
Next Scheduled EDR Contact: 08/21/2006  
Data Release Frequency: Varies

## **EDR PROPRIETARY RECORDS**

### **Manufactured Gas Plants:** EDR Proprietary Manufactured Gas Plants

The EDR Proprietary Manufactured Gas Plant Database includes records of coal gas plants (manufactured gas plants) compiled by EDR's researchers. Manufactured gas sites were used in the United States from the 1800's to 1950's to produce a gas that could be distributed and used as fuel. These plants used whale oil, rosin, coal, or a mixture of coal, oil, and water that also produced a significant amount of waste. Many of the byproducts of the gas production, such as coal tar (oily waste containing volatile and non-volatile chemicals), sludges, oils and other compounds are potentially hazardous to human health and the environment. The byproduct from this process was frequently disposed of directly at the plant site and can remain or spread slowly, serving as a continuous source of soil and groundwater contamination.

Date of Government Version: N/A  
Date Data Arrived at EDR: N/A  
Date Made Active in Reports: N/A  
Number of Days to Update: N/A

Source: EDR, Inc.  
Telephone: N/A  
Last EDR Contact: N/A  
Next Scheduled EDR Contact: N/A  
Data Release Frequency: No Update Planned

### **EDR Historical Auto Stations:** EDR Proprietary Historic Gas Stations

EDR has searched selected national collections of business directories and has collected listings of potential gas station/filling station/service station sites that were available to EDR researchers. EDR's review was limited to those categories of sources that might, in EDR's opinion, include gas station/filling station/service station establishments. The categories reviewed included, but were not limited to gas, gas station, gasoline station, filling station, auto, automobile repair, auto service station, service station, etc.

# GOVERNMENT RECORDS SEARCHED / DATA CURRENCY TRACKING

Date of Government Version: N/A  
Date Data Arrived at EDR: N/A  
Date Made Active in Reports: N/A  
Number of Days to Update: N/A

Source: EDR, Inc.  
Telephone: N/A  
Last EDR Contact: N/A  
Next Scheduled EDR Contact: N/A  
Data Release Frequency: Varies

## **EDR Historical Cleaners:** EDR Proprietary Historic Dry Cleaners

EDR has searched selected national collections of business directories and has collected listings of potential dry cleaner sites that were available to EDR researchers. EDR's review was limited to those categories of sources that might, in EDR's opinion, include dry cleaning establishments. The categories reviewed included, but were not limited to dry cleaners, cleaners, laundry, laundromat, cleaning/laundry, wash & dry etc.

Date of Government Version: N/A  
Date Data Arrived at EDR: N/A  
Date Made Active in Reports: N/A  
Number of Days to Update: N/A

Source: EDR, Inc.  
Telephone: N/A  
Last EDR Contact: N/A  
Next Scheduled EDR Contact: N/A  
Data Release Frequency: Varies

## **OTHER DATABASE(S)**

Depending on the geographic area covered by this report, the data provided in these specialty databases may or may not be complete. For example, the existence of wetlands information data in a specific report does not mean that all wetlands in the area covered by the report are included. Moreover, the absence of any reported wetlands information does not necessarily mean that wetlands do not exist in the area covered by the report.

### **CT MANIFEST:** Hazardous Waste Manifest Data

Facility and manifest data. Manifest is a document that lists and tracks hazardous waste from the generator through transporters to a tsd facility.

Date of Government Version: 12/31/2004  
Date Data Arrived at EDR: 02/17/2006  
Date Made Active in Reports: 04/07/2006  
Number of Days to Update: 49

Source: Department of Environmental Protection  
Telephone: 860-424-3375  
Last EDR Contact: 06/14/2006  
Next Scheduled EDR Contact: 09/11/2006  
Data Release Frequency: Annually

### **NJ MANIFEST:** Manifest Information

Hazardous waste manifest information.

Date of Government Version: 12/31/2004  
Date Data Arrived at EDR: 04/24/2006  
Date Made Active in Reports: 05/02/2006  
Number of Days to Update: 8

Source: Department of Environmental Protection  
Telephone: N/A  
Last EDR Contact: 07/05/2006  
Next Scheduled EDR Contact: 10/02/2006  
Data Release Frequency: Annually

### **NY MANIFEST:** Facility and Manifest Data

Manifest is a document that lists and tracks hazardous waste from the generator through transporters to a TSD facility.

Date of Government Version: 05/02/2006  
Date Data Arrived at EDR: 05/31/2006  
Date Made Active in Reports: 06/27/2006  
Number of Days to Update: 27

Source: Department of Environmental Conservation  
Telephone: 518-402-8651  
Last EDR Contact: 05/31/2006  
Next Scheduled EDR Contact: 08/28/2006  
Data Release Frequency: Annually

### **PA MANIFEST:** Manifest Information

Hazardous waste manifest information.

# GOVERNMENT RECORDS SEARCHED / DATA CURRENCY TRACKING

Date of Government Version: 12/31/2005  
Date Data Arrived at EDR: 05/04/2006  
Date Made Active in Reports: 06/06/2006  
Number of Days to Update: 33

Source: Department of Environmental Protection  
Telephone: N/A  
Last EDR Contact: 06/12/2006  
Next Scheduled EDR Contact: 09/11/2006  
Data Release Frequency: Annually

## **RI MANIFEST:** Manifest information

Hazardous waste manifest information

Date of Government Version: 09/30/2005  
Date Data Arrived at EDR: 05/09/2006  
Date Made Active in Reports: 05/24/2006  
Number of Days to Update: 15

Source: Department of Environmental Management  
Telephone: 401-222-2797  
Last EDR Contact: 06/19/2006  
Next Scheduled EDR Contact: 09/18/2006  
Data Release Frequency: Annually

## **VT MANIFEST:** Hazardous Waste Manifest Data

Hazardous waste manifest information.

Date of Government Version: 12/31/2004  
Date Data Arrived at EDR: 03/17/2006  
Date Made Active in Reports: 05/17/2006  
Number of Days to Update: 61

Source: Department of Environmental Conservation  
Telephone: 802-241-3443  
Last EDR Contact: 05/15/2006  
Next Scheduled EDR Contact: 08/14/2006  
Data Release Frequency: Annually

## **WI MANIFEST:** Manifest Information

Hazardous waste manifest information.

Date of Government Version: 12/31/2005  
Date Data Arrived at EDR: 03/17/2006  
Date Made Active in Reports: 05/02/2006  
Number of Days to Update: 46

Source: Department of Natural Resources  
Telephone: N/A  
Last EDR Contact: 07/11/2006  
Next Scheduled EDR Contact: 10/09/2006  
Data Release Frequency: Annually

**Oil/Gas Pipelines:** This data was obtained by EDR from the USGS in 1994. It is referred to by USGS as GeoData Digital Line Graphs from 1:100,000-Scale Maps. It was extracted from the transportation category including some oil, but primarily gas pipelines.

## **Electric Power Transmission Line Data**

Source: PennWell Corporation  
Telephone: (800) 823-6277

This map includes information copyrighted by PennWell Corporation. This information is provided on a best effort basis and PennWell Corporation does not guarantee its accuracy nor warrant its fitness for any particular purpose. Such information has been reprinted with the permission of PennWell.

**Sensitive Receptors:** There are individuals deemed sensitive receptors due to their fragile immune systems and special sensitivity to environmental discharges. These sensitive receptors typically include the elderly, the sick, and children. While the location of all sensitive receptors cannot be determined, EDR indicates those buildings and facilities - schools, daycares, hospitals, medical centers, and nursing homes - where individuals who are sensitive receptors are likely to be located.

## **AHA Hospitals:**

Source: American Hospital Association, Inc.  
Telephone: 312-280-5991

The database includes a listing of hospitals based on the American Hospital Association's annual survey of hospitals.

## **Medical Centers: Provider of Services Listing**

Source: Centers for Medicare & Medicaid Services  
Telephone: 410-786-3000

A listing of hospitals with Medicare provider number, produced by Centers of Medicare & Medicaid Services, a federal agency within the U.S. Department of Health and Human Services.

## **Nursing Homes**

Source: National Institutes of Health  
Telephone: 301-594-6248

Information on Medicare and Medicaid certified nursing homes in the United States.

## **Public Schools**

Source: National Center for Education Statistics

Telephone: 202-502-7300

The National Center for Education Statistics' primary database on elementary and secondary public education in the United States. It is a comprehensive, annual, national statistical database of all public elementary and secondary schools and school districts, which contains data that are comparable across all states.

## **Private Schools**

Source: National Center for Education Statistics

Telephone: 202-502-7300

The National Center for Education Statistics' primary database on private school locations in the United States.

## **Daycare Centers: Child Care Facility List**

Source: Department of Protective & Regulatory Services

Telephone: 512-438-3269

**Flood Zone Data:** This data, available in select counties across the country, was obtained by EDR in 1999 from the Federal Emergency Management Agency (FEMA). Data depicts 100-year and 500-year flood zones as defined by FEMA.

**NWI:** National Wetlands Inventory. This data, available in select counties across the country, was obtained by EDR in 2002 and 2005 from the U.S. Fish and Wildlife Service.

## **Scanned Digital USGS 7.5' Topographic Map (DRG)**

Source: United States Geologic Survey

A digital raster graphic (DRG) is a scanned image of a U.S. Geological Survey topographic map. The map images are made by scanning published paper maps on high-resolution scanners. The raster image is georeferenced and fit to the Universal Transverse Mercator (UTM) projection.

## **STREET AND ADDRESS INFORMATION**

© 2006 Tele Atlas North America, Inc. All rights reserved. This material is proprietary and the subject of copyright protection and other intellectual property rights owned by or licensed to Tele Atlas North America, Inc. The use of this material is subject to the terms of a license agreement. You will be held liable for any unauthorized copying or disclosure of this material.

## **GEOCHECK<sup>®</sup> - PHYSICAL SETTING SOURCE ADDENDUM**

### **TARGET PROPERTY ADDRESS**

ALICE USARC  
100 S STADIUM RD  
ALICE, TX 78332

### **TARGET PROPERTY COORDINATES**

Latitude (North):	27.75540 - 27° 45' 19.4"
Longitude (West):	98.0549 - 98° 3' 17.6"
Universal Transverse Mercator:	Zone 14
UTM X (Meters):	593137.8
UTM Y (Meters):	3070294.5
Elevation:	192 ft. above sea level

### **USGS TOPOGRAPHIC MAP**

Target Property Map:	27098-G1 ALICE NORTH, TX
Most Recent Revision:	1963
South Map:	27098-F1 ALICE SOUTH, TX
Most Recent Revision:	1963

EDR's GeoCheck Physical Setting Source Addendum is provided to assist the environmental professional in forming an opinion about the impact of potential contaminant migration.

Assessment of the impact of contaminant migration generally has two principle investigative components:

1. Groundwater flow direction, and
2. Groundwater flow velocity.

Groundwater flow direction may be impacted by surface topography, hydrology, hydrogeology, characteristics of the soil, and nearby wells. Groundwater flow velocity is generally impacted by the nature of the geologic strata.

# GEOCHECK® - PHYSICAL SETTING SOURCE SUMMARY

## GROUNDWATER FLOW DIRECTION INFORMATION

Groundwater flow direction for a particular site is best determined by a qualified environmental professional using site-specific well data. If such data is not reasonably ascertainable, it may be necessary to rely on other sources of information, such as surface topographic information, hydrologic information, hydrogeologic data collected on nearby properties, and regional groundwater flow information (from deep aquifers).

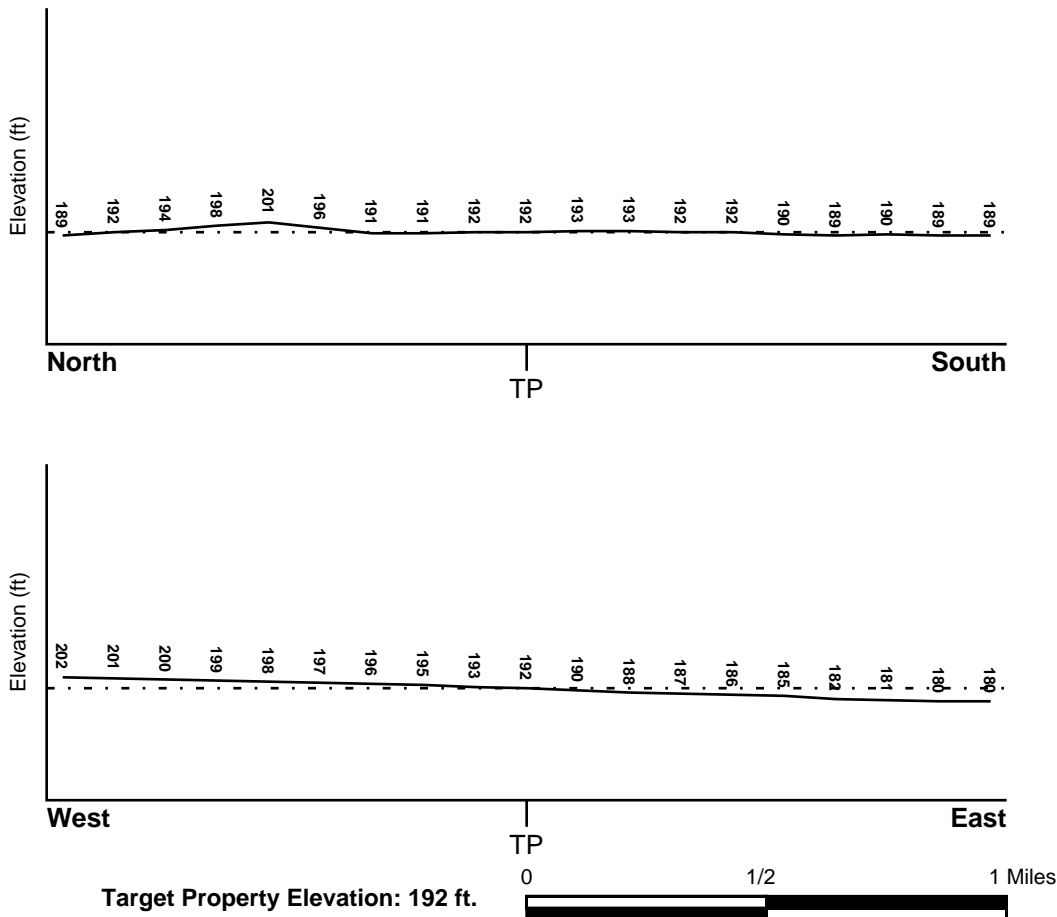
## TOPOGRAPHIC INFORMATION

Surface topography may be indicative of the direction of surficial groundwater flow. This information can be used to assist the environmental professional in forming an opinion about the impact of nearby contaminated properties or, should contamination exist on the target property, what downgradient sites might be impacted.

## TARGET PROPERTY TOPOGRAPHY

General Topographic Gradient: General ENE

## SURROUNDING TOPOGRAPHY: ELEVATION PROFILES



Source: Topography has been determined from the USGS 7.5' Digital Elevation Model and should be evaluated on a relative (not an absolute) basis. Relative elevation information between sites of close proximity should be field verified.

# GEOCHECK® - PHYSICAL SETTING SOURCE SUMMARY

## HYDROLOGIC INFORMATION

Surface water can act as a hydrologic barrier to groundwater flow. Such hydrologic information can be used to assist the environmental professional in forming an opinion about the impact of nearby contaminated properties or, should contamination exist on the target property, what downgradient sites might be impacted.

Refer to the Physical Setting Source Map following this summary for hydrologic information (major waterways and bodies of water).

## FEMA FLOOD ZONE

<u>Target Property County</u>	<u>FEMA Flood Electronic Data</u>
JIM WELLS, TX	Not Available

Flood Plain Panel at Target Property: Not Reported

Additional Panels in search area: Not Reported

## NATIONAL WETLAND INVENTORY

<u>NWI Quad at Target Property</u>	<u>NWI Electronic Data Coverage</u>
ALICE NORTH	Not Available

## HYDROGEOLOGIC INFORMATION

Hydrogeologic information obtained by installation of wells on a specific site can often be an indicator of groundwater flow direction in the immediate area. Such hydrogeologic information can be used to assist the environmental professional in forming an opinion about the impact of nearby contaminated properties or, should contamination exist on the target property, what downgradient sites might be impacted.

### *Site-Specific Hydrogeological Data\*:*

Search Radius:	1.25 miles
Status:	Not found

## AQUIFLOW®

Search Radius: 1.000 Mile.

EDR has developed the AQUIFLOW Information System to provide data on the general direction of groundwater flow at specific points. EDR has reviewed reports submitted by environmental professionals to regulatory authorities at select sites and has extracted the date of the report, groundwater flow direction as determined hydrogeologically, and the depth to water table.

<u>MAP ID</u>	<u>LOCATION FROM TP</u>	<u>GENERAL DIRECTION GROUNDWATER FLOW</u>
Not Reported		

# GEOCHECK® - PHYSICAL SETTING SOURCE SUMMARY

## GROUNDWATER FLOW VELOCITY INFORMATION

Groundwater flow velocity information for a particular site is best determined by a qualified environmental professional using site specific geologic and soil strata data. If such data are not reasonably ascertainable, it may be necessary to rely on other sources of information, including geologic age identification, rock stratigraphic unit and soil characteristics data collected on nearby properties and regional soil information. In general, contaminant plumes move more quickly through sandy-gravelly types of soils than silty-clayey types of soils.

## GEOLOGIC INFORMATION IN GENERAL AREA OF TARGET PROPERTY

Geologic information can be used by the environmental professional in forming an opinion about the relative speed at which contaminant migration may be occurring.

### **ROCK STRATIGRAPHIC UNIT**

Era: Cenozoic  
System: Quaternary  
Series: Pleistocene  
Code: Qp *(decoded above as Era, System & Series)*

### **GEOLOGIC AGE IDENTIFICATION**

Category: Stratified Sequence

Geologic Age and Rock Stratigraphic Unit Source: P.G. Schruben, R.E. Arndt and W.J. Bawiec, Geology of the Conterminous U.S. at 1:2,500,000 Scale - a digital representation of the 1974 P.B. King and H.M. Beikman Map, USGS Digital Data Series DDS - 11 (1994).

## DOMINANT SOIL COMPOSITION IN GENERAL AREA OF TARGET PROPERTY

The U.S. Department of Agriculture's (USDA) Soil Conservation Service (SCS) leads the National Cooperative Soil Survey (NCSS) and is responsible for collecting, storing, maintaining and distributing soil survey information for privately owned lands in the United States. A soil map in a soil survey is a representation of soil patterns in a landscape. Soil maps for STATSGO are compiled by generalizing more detailed (SSURGO) soil survey maps. The following information is based on Soil Conservation Service STATSGO data.

Soil Component Name: LATTAS

Soil Surface Texture: clay

Hydrologic Group: Class D - Very slow infiltration rates. Soils are clayey, have a high water table, or are shallow to an impervious layer.

Soil Drainage Class: Somewhat poorly. Soils commonly have a layer with low hydraulic conductivity, wet state high in profile, etc. Depth to water table is 1 to 3 feet.

Hydric Status: Soil does not meet the requirements for a hydric soil.

Corrosion Potential - Uncoated Steel: HIGH

Depth to Bedrock Min: > 60 inches

Depth to Bedrock Max: > 60 inches

## GEOCHECK® - PHYSICAL SETTING SOURCE SUMMARY

Soil Layer Information							
Layer	Boundary		Soil Texture Class	Classification		Permeability Rate (in/hr)	Soil Reaction (pH)
	Upper	Lower		AASHTO Group	Unified Soil		
1	0 inches	5 inches	clay	Silt-Clay Materials (more than 35 pct. passing No. 200), Clayey Soils.	FINE-GRAINED SOILS, Silts and Clays (liquid limit 50% or more), Fat Clay.	Max: 0.20 Min: 0.06	Max: 8.40 Min: 7.90
2	5 inches	53 inches	clay	Silt-Clay Materials (more than 35 pct. passing No. 200), Clayey Soils.	FINE-GRAINED SOILS, Silts and Clays (liquid limit 50% or more), Fat Clay.	Max: 0.06 Min: 0.00	Max: 8.40 Min: 7.90
3	53 inches	70 inches	clay	Silt-Clay Materials (more than 35 pct. passing No. 200), Clayey Soils.	FINE-GRAINED SOILS, Silts and Clays (liquid limit 50% or more), Fat Clay.	Max: 0.06 Min: 0.00	Max: 8.40 Min: 7.90

### OTHER SOIL TYPES IN AREA

Based on Soil Conservation Service STATSGO data, the following additional subordinant soil types may appear within the general area of target property.

Soil Surface Textures: fine sandy loam  
clay loam

Surficial Soil Types: fine sandy loam  
clay loam

Shallow Soil Types: No Other Soil Types

Deeper Soil Types: sandy clay loam  
clay loam

### LOCAL / REGIONAL WATER AGENCY RECORDS

EDR Local/Regional Water Agency records provide water well information to assist the environmental professional in assessing sources that may impact ground water flow direction, and in forming an opinion about the impact of contaminant migration on nearby drinking water wells.

### WELL SEARCH DISTANCE INFORMATION

<u>DATABASE</u>	<u>SEARCH DISTANCE (miles)</u>
Federal USGS	1.000
Federal FRDS PWS	Nearest PWS within 1 mile
State Database	1.000

# GEOCHECK® - PHYSICAL SETTING SOURCE SUMMARY

## FEDERAL USGS WELL INFORMATION

MAP ID	WELL ID	LOCATION FROM TP
No Wells Found		

## FEDERAL FRDS PUBLIC WATER SUPPLY SYSTEM INFORMATION

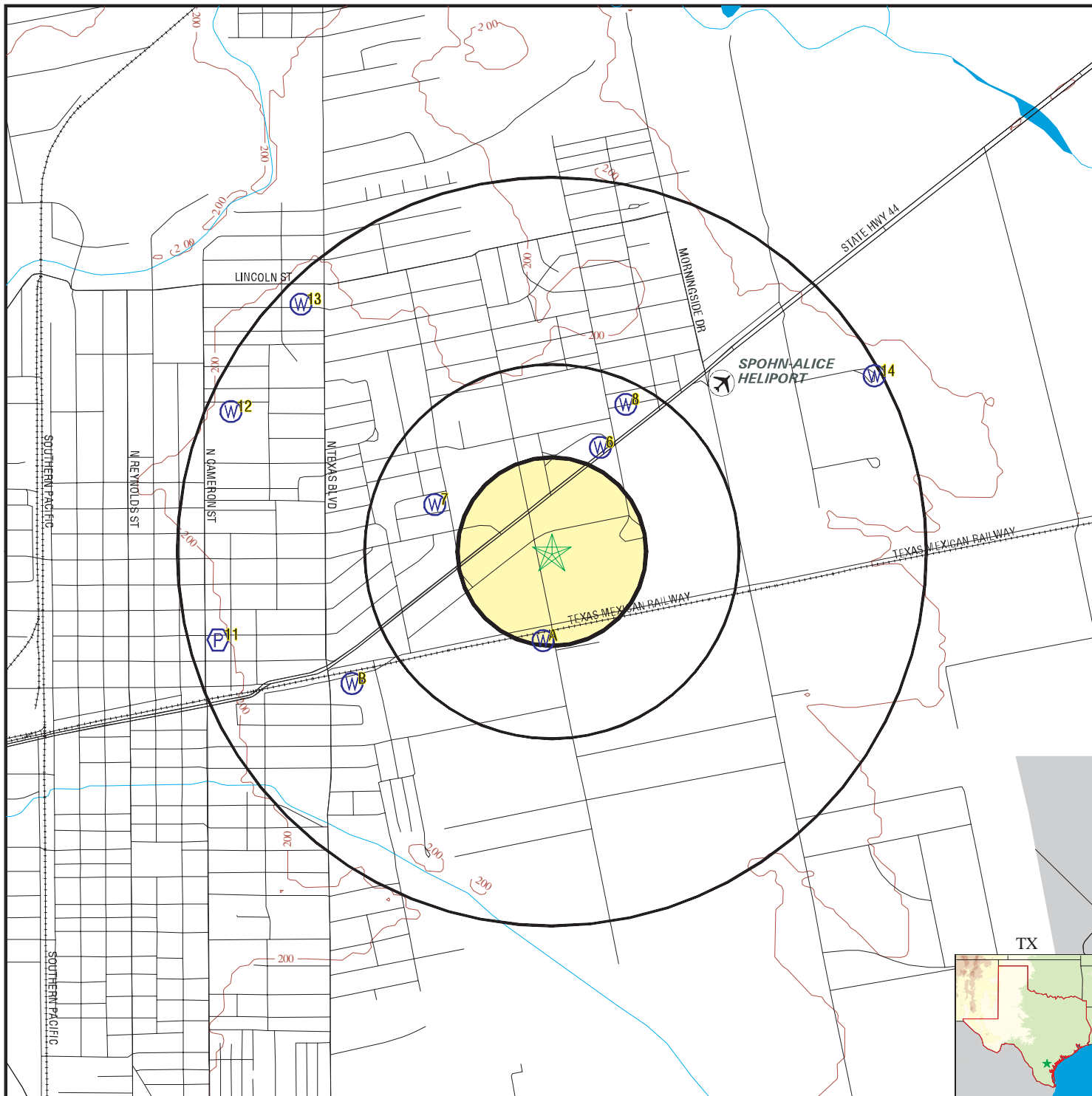
MAP ID	WELL ID	LOCATION FROM TP
11	TX1250014	1/2 - 1 Mile WSW

Note: PWS System location is not always the same as well location.

## STATE DATABASE WELL INFORMATION

MAP ID	WELL ID	LOCATION FROM TP
A1	TXD1001492	1/8 - 1/4 Mile South
A2	TXD1001491	1/8 - 1/4 Mile South
A3	TXD1001493	1/8 - 1/4 Mile South
A4	TXD1001495	1/8 - 1/4 Mile South
A5	TXD1001494	1/8 - 1/4 Mile South
6	TXD1001501	1/4 - 1/2 Mile NNE
7	TX0000000024242	1/4 - 1/2 Mile WNW
8	TX0000000024243	1/4 - 1/2 Mile NNE
B9	TXD1001486	1/2 - 1 Mile WSW
B10	TXD1001487	1/2 - 1 Mile WSW
12	TX0000000024239	1/2 - 1 Mile WNW
13	TX0000000024240	1/2 - 1 Mile NW
14	TXD1001507	1/2 - 1 Mile ENE

# PHYSICAL SETTING SOURCE MAP - 1715374.2s



- County Boundary
- Major Roads
- Contour Lines
- Airports
- Earthquake epicenter, Richter 5 or greater
- Water Wells
- Public Water Supply Wells
- Cluster of Multiple Icons

- Groundwater Flow Direction
- Indeterminate Groundwater Flow at Location
- Groundwater Flow Varies at Location
- Closest Hydrogeological Data
- Oil or gas wells (in certain Texas counties)

<p>SITE NAME: Alice USARC                  ADDRESS: 100 S Stadium Rd                  Alice TX 78332                  LAT/LONG: 27.7554 / 98.0549</p>	<p>CLIENT: ENSAFE                  CONTACT: Phil Hardy                  INQUIRY #: 1715374.2s                  DATE: July 14, 2006</p>
---	--

# GEOCHECK® - PHYSICAL SETTING SOURCE MAP FINDINGS

Map ID  
 Direction  
 Distance  
 Elevation

Database      EDR ID Number

**A1**  
**South**  
**1/8 - 1/4 Mile**  
**Higher**

**TX WELLS      TXD1001492**

Rec id:	26306	Edr record:	1
Edr site i:	58128	Ownerwell:	CB-1
Owner name:	JC Penneys	Citystatez:	Plano ,TX75024
Address:	6501 Legacy Drive	Lat:	27&deg; 45 07N
Grid:	84-16-8	Lon:	098&deg; 03 19 W
Waddress:	1401 E. Main Street	Gpsused:	Maptech
Wcitystate:	Alice ,TX78332	Propuse:	Environmental Soil Boring
Wcounty:	Jim Wells	Completedd:	4/1/2002
Elevation:	No Data	Diameter:	2 in From Surface To 14 ft
Typeofwork:	New Well	Dmethod:	Not Reported
Sdate:	4/1/2002	Bcompleto:	Open Hole
Packedfrom:	Not Reported	Packedfrom:	Not Reported
Packsiz:	Not Reported	Packsiz:	Not Reported
Finterval:	No Data	Finterval:	No Data
Sinterval:	No Data	Sinterval:	No Data
Tinterval:	No Data	Tinterval:	No Data
Usedmethod:	Not Reported	Usedmethod:	Not Reported
Contaminat:	Not Reported	Cementedby:	Not Reported
Verrimetho:	Not Reported	Propertyli:	Not Reported
Surface:	No Data	Variance:	Not Reported
Flow:	No Data	Staticleve:	No Data
Packers:	No Data	Flow:	No Data
Cementinwe:	Not Reported	Packers:	No Data
Pumpbowl:	Not Reported	Cementinwe:	Not Reported
Yield:	Not Reported	Pumpbowl:	Not Reported
Watertype:	No Data	Yield:	Not Reported
Chemicalma:	No Data	Watertype:	No Data
Certificat:	The driller certified that the driller drilled this well (or the well was drilled under the drillers direct supervision) and that each and all of the statements herein are true and correct. The driller understood that failure to complete the required		
Companyname:	Universal Drilling Services, Company	Companyadd:	3233 W. 11th Street, Suite 800
Ccitystate:	Houston , TX 77008	Licensenum:	54572
Wsignature:	Robert Zulaica	Dsignature:	No Data
Regnum:	No Data	Regnum:	No Data
Comments:	No Data		
Ftdescript:	0-1 SAND: With trace fine gravel, light brown, fine to coarse, loose.1-4 CLAY: Dark brown, moist, hgh plasticity, medium stiff.4-6 grades with some fine sand, less moisture, medium plasticity, stiff.6-7.5 grades with caliche and iron, very stif		
Typesettin:	Not Reported		
Oid :	561		

**A2**  
**South**  
**1/8 - 1/4 Mile**  
**Higher**

**TX WELLS      TXD1001491**

## GEOCHECK® - PHYSICAL SETTING SOURCE MAP FINDINGS

Rec id:	26310	Edr record:	1
Edr site i:	57274	Ownerwell:	CB-4
Owner name:	JC Penneys	Citystatez:	Plano ,TX75024
Address:	6501 Legacy Drive		
Grid:	84-16-8		
Waddress:	1401 E. Main Street		
Wcitystate:	Alice ,TX78332	Lat:	27&deg; 45 07N
Wcounty:	Jim Wells	Lon:	098&deg; 03 19 W
Elevation:	No Data	Gpsused:	Maptech
Typeofwork:	New Well	Propuse:	Environmental Soil Boring
Sdate:	4/1/2002	Completedd:	4/1/2002
Diameter:	2 in From Surface To	16 ft	
Dmethod:	Not Reported		
Bcompletio:	Open Hole		
Packedfrom:	Not Reported		
Packsiz:	Not Reported		
Finterval:	No Data		
Sinterval:	No Data		
Tinterval:	No Data		
Usedmethod:	Not Reported	Cementedby:	Not Reported
Contaminat:	Not Reported	Propertyli:	Not Reported
Verrimetho:	Not Reported	Variance:	Not Reported
Surface:	No Data	Staticleve:	No Data
Flow:	No Data		
Packers:	No Data		
Cementinwe:	Not Reported	Typepump:	No Data
Pumpbowl:	Not Reported	Welltests:	No Data
Yield:	Not Reported		
Watertype:	No Data	Stratadept:	No Data
Chemicalma:	No Data	Undesirabl:	No
Certificat:	The driller certified that the driller drilled this well (or the well was drilled under the drillers direct supervision) and that each and all of the statements herein are true and correct. The driller understood that failure to complete the required		
Companyname:	Universal Drilling Services, Company	Companyadd:	3233 W. 11th Street, Suite 800
Ccitystate:	Houston , TX 77008	Licensenum:	54572
Wsignature:	Robert Zulaica	Dsignature:	No Data
Regnum:	No Data		
Comments:	No Data		
Ftdescript:	0-6 CEMENT: concrete6-4 CLAY: Dark brown, moist, soft, high plasticity.4-6 mm sand lens, fine to coarse, with trace caliche.6-6.5 with some corase sand, less moisture, stiff, lowto medium plasticity.6.5-9 color change to brown with dark brown		
Typesettin:	Not Reported		
Oid :	561		

**A3  
South  
1/8 - 1/4 Mile  
Higher**

**TX WELLS TXD1001493**

Rec id:	26307	Edr record:	1
Edr site i:	58123	Ownerwell:	CB-5
Owner name:	JC Penneys	Citystatez:	Plano ,TX75024
Address:	6501 Legacy Drive		
Grid:	84-16-8		
Waddress:	1401 E. Main Street		
Wcitystate:	Alice ,TX78332	Lat:	27&deg; 45 07N
Wcounty:	Jim Wells	Lon:	098&deg; 03 19 W
Elevation:	No Data	Gpsused:	Maptech

# GEOCHECK® - PHYSICAL SETTING SOURCE MAP FINDINGS

Typeofwork:	New Well	Propuse:	Environmental Soil Boring
Sdate:	4/1/2002	Completedd:	4/1/2002
Diameter:	2 in From Surface To	16 ft	
Dmethod:	Driven		
Bcompletio:	Open Hole		
Packedfrom:	Not Reported		
Packsiz:	Not Reported		
Finterval:	No Data		
Sinterval:	No Data		
Tinterval:	No Data		
Usedmethod:	Not Reported	Cementedby:	Not Reported
Contaminat:	Not Reported	Propertyli:	Not Reported
Verrimetho:	Not Reported	Variance:	Not Reported
Surface:	No Data	Staticleve:	No Data
Flow:	No Data		
Packers:	No Data		
Cementinw:	Not Reported	Typepump:	No Data
Pumpbowl:	Not Reported	Welltests:	No Data
Yield:	Not Reported		
Watertype:	No Data	Stratadept:	No Data
Chemicalma:	No Data	Undesirabl:	No
Certificat:	The driller certified that the driller drilled this well (or the well was drilled under the drillers direct supervision) and that each and all of the statements herein are true and correct. The driller understood that failure to complete the required		
Companyname:	Universal Drilling Services, Company	Companyadd:	3233 W. 11th Street, Suite 800
Ccitystate:	Houston , TX 77008	Licensenum:	54572
Wsignature:	Robert Zulaica	Dsignature:	No Data
Regnum:	No Data		
Comments:	No Data		
Ftdescript:	0-1.5 CLAY AND SAND: Brown and dark brown, fine, soft.1.5-6 CLAY: With some fine sand and trace caliche, dark brown, very slightly moist, soft, high plasticity.6-8 trace corase sand, dry, stiff, low plasticity.8-9.5 color change to dark brown wi		
Typesettin:	Not Reported		
Oid :	561		

**A4  
South  
1/8 - 1/4 Mile  
Higher**

**TX WELLS TXD1001495**

Rec id:	26312	Edr record:	1
Edr site i:	57075	Ownerwell:	CB-2
Owner name:	JC Penneys	Citystatez:	Plano ,TX75024
Address:	6501 Legacy Drive		
Grid:	84-16-8		
Waddress:	1401 E. Main Street		
Wcitystate:	Alice ,TX78332	Lat:	27&deg; 45 07N
Wcounty:	Jim Wells	Lon:	098&deg; 03 19 W
Elevation:	No Data	Gpsused:	Maptech
Typeofwork:	New Well	Propuse:	Environmental Soil Boring
Sdate:	4/1/2002	Completedd:	4/1/2002
Diameter:	2 in From Surface To	16 ft	
Dmethod:	Not Reported		
Bcompletio:	Open Hole		
Packedfrom:	Not Reported		
Packsiz:	Not Reported		
Finterval:	No Data		

## GEOCHECK® - PHYSICAL SETTING SOURCE MAP FINDINGS

Sinterval:	No Data		
Tinterval:	No Data		
Usedmethod:	Not Reported	Cementedby:	Not Reported
Contaminat:	Not Reported	Propertyli:	Not Reported
Verrimetho:	Not Reported	Variance:	Not Reported
Surface:	No Data	Staticleve:	No Data
Flow:	No Data		
Packers:	No Data		
Cementinwe:	Not Reported	Typepump:	No Data
Pumpbowl:	Not Reported	Welltests:	No Data
Yield:	Not Reported		
Watertype:	No Data	Stratadept:	No Data
Chemicalma:	No Data	Undesirabl:	No
Certificat:	The driller certified that the driller drilled this well (or the well was drilled under the drillers direct supervision) and that each and all of the statements herein are true and correct. The driller understood that failure to complete the required		
Companyname:	Universal Drilling Services, Company	Companyadd:	3233 W. 11th Street, Suite 800
Ccitystate:	Houston, TX 77008	Licensenum:	54572
Wsignature:	Robert Zulaica	Dsignature:	No Data
Regnum:	No Data		
Comments:	No Data		
Ftdescript:	0-1 SAND: With trace fine gravel, light brown, fine, loose1-3 CLAY: with trace caliche, dark brown, moist, high plasticity, soft.3-4 grades with no caliche.4-5 grades with some fine sand, very moist, trace caliche, dry.5-12 grades with increasin		
Typesettin:	Not Reported		
Oid :	561		

**A5  
South  
1/8 - 1/4 Mile  
Higher**

**TX WELLS      TXD1001494**

Rec id:	26311		
Edr site i:	57093	Edr record:	1
Owner name:	JC Penneys	Ownerwell:	CB-3
Address:	6501 Legacy Drive	Citystatez:	Plano, TX75024
Grid:	84-16-8		
Waddress:	1401 E. Main Street		
Wcitystate:	Alice, TX78332	Lat:	27&deg; 45 07N
Wcounty:	Jim Wells	Lon:	098&deg; 03 19 W
Elevation:	No Data	Gpsused:	Maptech
Typeofwork:	New Well	Propuse:	Environmental Soil Boring
Sdate:	4/1/2002	Completedd:	4/1/2002
Diameter:	2 in From Surface To	16 ft	
Dmethod:	Not Reported		
Bcompletio:	Open Hole		
Packedfrom:	Not Reported		
Packsize:	Not Reported		
Finterval:	No Data		
Sinterval:	No Data		
Tinterval:	No Data		
Usedmethod:	Not Reported	Cementedby:	Not Reported
Contaminat:	Not Reported	Propertyli:	Not Reported
Verrimetho:	Not Reported	Variance:	Not Reported
Surface:	No Data	Staticleve:	No Data
Flow:	No Data		
Packers:	No Data		
Cementinwe:	Not Reported	Typepump:	No Data

# GEOCHECK® - PHYSICAL SETTING SOURCE MAP FINDINGS

Pumpbowl:	Not Reported	Welltests:	No Data
Yield:	Not Reported		
Watertype:	No Data	Stratadept:	No Data
Chemicalma:	No Data	Undesirabl:	No
Certificat:	The driller certified that the driller drilled this well (or the well was drilled under the drillers direct supervision) and that each and all of the statements herein are true and correct. The driller understood that failure to complete the required		
Companyname:	Universal Drilling Services, Company	Companyadd:	3233 W. 11th Street, Suite 800
Ccitystate:	Houston , TX 77008	Licensenum:	54572
Wsignature:	Robert Zulaica	Dsignature:	No Data
Regnum:	No Data		
Comments:	No Data		
Ftdescript:	0-6 CEMENT: concrete6-4.5 CLAY: Dark brown, sl. moistm medium plasticity, with trace silt and fine sand.4.5-5.5 grades with trace fine sand.5.5-6 color change to dark brown mottled brown.6-8 increasing sand, trace caliche, dry, crumbly8-10 in		
Typesettin:	Not Reported		
Oid :	561		

**6**  
**NNE**  
**1/4 - 1/2 Mile**  
**Lower**

**TX WELLS      TXD1001501**

Rec id:	26190	Edr record:	1
Edr site i:	7742	Ownerwell:	MW-3A
Owner name:	El Paso Co. CM#3049	Citystatez:	Alice ,TX
Address:	1723 E. Main St.		
Grid:	84-16-8		
Waddress:	1723 E. Main St.		
Wcitystate:	Alice ,TX	Lat:	27&deg; 45 34N
Wcounty:	Jim Wells	Lon:	098&deg; 03 10 W
Elevation:	156 ft.	Gpsused:	Garmin/eTrex
Typeofwork:	New Well	Propuse:	Monitor
Sdate:	4/28/2004	Completedd:	4/28/2004
Diameter:	8.25 in From Surface To	25.0 ft	
Dmethod:	Hollow Stem Auger		
Bcompletio:	Not Reported		
Packedfrom:	3.0 ft to	25.0 ft	
Packsizes:	20/40		
Finterval:	From 0 ft to	1.0 ft with	1/2 bentonite (#sacks and material)
Sinterval:	No Data		
Tinterval:	No Data		
Usedmethod:	Tremie	Cementedby:	Best Drilling Services, Inc.
Contaminat:	No Data	Propertyli:	No Data
Verrimetho:	No Data	Variance:	No Data
Surface:	Surface Slab Installed	Staticleve:	No Data
Flow:	No Data		
Packers:	Bentonite	1.0 - 3.0	
Cementinwe:	No Data		
Pumpbowl:	Not Reported		
Yield:	Not Reported		
Watertype:	No Data		
Chemicalma:	No Data		
Certificat:	The driller certified that the driller drilled this well (or the well was drilled under the drillers direct supervision) and that each and all of the statements herein are true and correct. The driller understood that failure to complete the required		
Companyname:	Best Drilling Services, Inc.	Companyadd:	P.O. Box 845
Ccitystate:	Friendswood , TX 77549	Licensenum:	54221
Wsignature:	Jose V. Herrera	Dsignature:	No Data

# GEOCHECK® - PHYSICAL SETTING SOURCE MAP FINDINGS

Regnum: No Data  
 Comments: Project #: 421002  
 Ftdescript: 0 16 SILTY CLAY, drk. brown to lt. gray16 25 SILTY SAND, gray  
 Typesettin: 4 N SCHL 40 PVC 0/54 N SCHL 40 PVC  
 5/20 0.010  
 Oid : 225

**7**  
**WNW**  
**1/4 - 1/2 Mile**  
**Higher**

**TX WELLS TX0000000024242**

WELL DEPTH:	896	SOURCE OF DEPTH:	Not Reported
TYPE OF LIFT:	TURBINE PUMP	TYPE OF POWER:	ELECTRIC MOTOR
HORSEPOWER:	60.00	PRIMARY WATER USE:	PUBLIC SUPPLY
SECOND WATER USE:	Not Reported	TERTIA WATER USE:	Not Reported
WATER LEVEL AVAIL:	H	WATER QUAL AVAIL:	Y
WELL LOGS AVAIL:	Not Reported	OTHER DATA AVAIL:	Not Reported
DATE COLL OR UPDAT:	Not Reported	REPORTING AGENCY:	Not Reported
WELL SCHED IN FILE:	Y	CONSTRUCT METHOD:	Not Reported
COMPLETION:	Not Reported	CASING MATERIAL:	Not Reported
SCREEN MATERIAL:	Not Reported	LITH LOG TYPE:	Not Reported
LITH INT BY:	Not Reported	LITH DATE:	Not Reported
TODAYS DATE:	Not Reported	USER NAME:	Not Reported
STATE WELL NUMBER:	8416806	COUNTY CODE:	249
BASIN:	Nueces-Rio Grande Rivers	ZONE:	1
REGION NUMBER:	10	PREVIOUS WELL NU:	A-7
LATITUDE:	274526	LAT DEC:	27.7572222
LONGITUDE:	980336	LONG DEC:	-98.06
OWNER 1:	City of Alice	OWNER 2:	Not Reported
DRILLER 1:	Layne-Texas	DRILLER 2:	Not Reported
SOURCE OF COORDS:	Not Reported		
AQUIFER CODE:	121GOLD		
AQUIFER ID1:	Gulf Coast	AQUIFER ID2:	Not Reported
AQUIFER ID3:	Not Reported	ELEV OF LSD:	197
METH OF MEAS ELEV:	INTERPOLATED FROM TOPO MAP		
USER CODE ECON:	12200		
DATE DRILLED:	1945	WELL TYPE:	Withdrawal of Water

STATE WELL NUMBER:	8416806	MM DATE:	2
DD DATE:	16	YY DATE:	1961
SAMPLE NUMBER:	1		
STORET:	BORON, DISSOLVED (UG/L AS B)		
FLAG:	Not Reported	CONST VAL:	1900.
PLUS MINUS:	Not Reported		

STATE WELL NUMBER:	8416806	MM DATE:	2
DD DATE:	16	YY DATE:	1961
SAMPLE NUMBER:	1		
STORET:	IRON, TOTAL (UG/L AS FE)		
FLAG:	Not Reported	CONST VAL:	280.
PLUS MINUS:	Not Reported		

## GEOCHECK® - PHYSICAL SETTING SOURCE MAP FINDINGS

STATE WELL NUMBER:	8416806	MM DATE:	2
DD DATE:	16	YY DATE:	1961
SAMPLE NUMBER:	1		
STORET:	IRON, DISSOLVED (UG/L AS FE)		
FLAG:	Not Reported	CONST VAL:	10.
PLUS MINUS:	Not Reported		

Water Level Information:

STATE WELL NUMBER:	8416806	PN WELL VISIT MARK:	P
DEPTH FROM LSD:	-256	MM DATE:	7
DD DATE:	6	YY DATE:	1955
MEASUREMENT NUMBER:	01	MEASURING AGENCY:	12
METHOD OF MEAS:	Not Reported	REMARK:	01
DATE ENTERED:	Not Reported	USER NAME:	Not Reported

STATE WELL NUMBER:	8416806	PN WELL VISIT MARK:	P
DEPTH FROM LSD:	-207.4	MM DATE:	10
DD DATE:	6	YY DATE:	1960
MEASUREMENT NUMBER:	01	MEASURING AGENCY:	12
METHOD OF MEAS:	Not Reported	REMARK:	01
DATE ENTERED:	Not Reported	USER NAME:	Not Reported

STATE WELL NUMBER:	8416806	PN WELL VISIT MARK:	P
DEPTH FROM LSD:	-193.9	MM DATE:	11
DD DATE:	7	YY DATE:	1960
MEASUREMENT NUMBER:	01	MEASURING AGENCY:	12
METHOD OF MEAS:	Not Reported	REMARK:	01
DATE ENTERED:	Not Reported	USER NAME:	Not Reported

STATE WELL NUMBER:	8416806	PN WELL VISIT MARK:	P
DEPTH FROM LSD:	-192.3	MM DATE:	12
DD DATE:	8	YY DATE:	1960
MEASUREMENT NUMBER:	01	MEASURING AGENCY:	12
METHOD OF MEAS:	Not Reported	REMARK:	01
DATE ENTERED:	Not Reported	USER NAME:	Not Reported

STATE WELL NUMBER:	8416806	PN WELL VISIT MARK:	P
DEPTH FROM LSD:	-194.4	MM DATE:	1
DD DATE:	6	YY DATE:	1961
MEASUREMENT NUMBER:	01	MEASURING AGENCY:	04
METHOD OF MEAS:	1	REMARK:	Not Reported
DATE ENTERED:	Not Reported	USER NAME:	Not Reported

STATE WELL NUMBER:	8416806	PN WELL VISIT MARK:	P
DEPTH FROM LSD:	-190.4	MM DATE:	2
DD DATE:	7	YY DATE:	1961
MEASUREMENT NUMBER:	01	MEASURING AGENCY:	04
METHOD OF MEAS:	1	REMARK:	Not Reported
DATE ENTERED:	Not Reported	USER NAME:	Not Reported

STATE WELL NUMBER:	8416806	PN WELL VISIT MARK:	P
DEPTH FROM LSD:	-202.5	MM DATE:	4
DD DATE:	6	YY DATE:	1961
MEASUREMENT NUMBER:	01	MEASURING AGENCY:	04
METHOD OF MEAS:	2	REMARK:	Not Reported
DATE ENTERED:	Not Reported	USER NAME:	Not Reported

## GEOCHECK® - PHYSICAL SETTING SOURCE MAP FINDINGS

STATE WELL NUMBER: 8416806  
 DEPTH FROM LSD: -203.8  
 DD DATE: 8  
 MEASUREMENT NUMBER: 01  
 METHOD OF MEAS: 1  
 DATE ENTERED: Not Reported

PN WELL VISIT MARK: P  
 MM DATE: 5  
 YY DATE: 1961  
 MEASURING AGENCY: 04  
 REMARK: Not Reported  
 USER NAME: Not Reported

STATE WELL NUMBER: 8416806  
 DEPTH FROM LSD: -200.0  
 DD DATE: 4  
 MEASUREMENT NUMBER: 01  
 METHOD OF MEAS: 1  
 DATE ENTERED: Not Reported

PN WELL VISIT MARK: P  
 MM DATE: 8  
 YY DATE: 1961  
 MEASURING AGENCY: 04  
 REMARK: Not Reported  
 USER NAME: Not Reported

STATE WELL NUMBER: 8416806  
 DEPTH FROM LSD: -201.7  
 DD DATE: 9  
 MEASUREMENT NUMBER: 01  
 METHOD OF MEAS: 1  
 DATE ENTERED: Not Reported

PN WELL VISIT MARK: P  
 MM DATE: 10  
 YY DATE: 1961  
 MEASURING AGENCY: 04  
 REMARK: Not Reported  
 USER NAME: Not Reported

STATE WELL NUMBER: 8416806  
 DEPTH FROM LSD: -175.6  
 DD DATE: 26  
 MEASUREMENT NUMBER: 01  
 METHOD OF MEAS: 1  
 DATE ENTERED: Not Reported

PN WELL VISIT MARK: P  
 MM DATE: 2  
 YY DATE: 1963  
 MEASURING AGENCY: 01  
 REMARK: Not Reported  
 USER NAME: Not Reported

STATE WELL NUMBER: 8416806  
 DEPTH FROM LSD: Not Reported  
 DD DATE: 25  
 MEASUREMENT NUMBER: 01  
 METHOD OF MEAS: Not Reported  
 DATE ENTERED: Not Reported

PN WELL VISIT MARK: N  
 MM DATE: 3  
 YY DATE: 1964  
 MEASURING AGENCY: 01  
 REMARK: 41  
 USER NAME: Not Reported

STATE WELL NUMBER: 8416806  
 DEPTH FROM LSD: -194.7  
 DD DATE: 11  
 MEASUREMENT NUMBER: 01  
 METHOD OF MEAS: 1  
 DATE ENTERED: Not Reported

PN WELL VISIT MARK: P  
 MM DATE: 3  
 YY DATE: 1965  
 MEASURING AGENCY: 01  
 REMARK: Not Reported  
 USER NAME: Not Reported

STATE WELL NUMBER: 8416806  
 DEPTH FROM LSD: -174.6  
 DD DATE: 22  
 MEASUREMENT NUMBER: 01  
 METHOD OF MEAS: 1  
 DATE ENTERED: Not Reported

PN WELL VISIT MARK: P  
 MM DATE: 2  
 YY DATE: 1966  
 MEASURING AGENCY: 01  
 REMARK: Not Reported  
 USER NAME: Not Reported

STATE WELL NUMBER: 8416806  
 DEPTH FROM LSD: -121.0  
 DD DATE: 27  
 MEASUREMENT NUMBER: 01  
 METHOD OF MEAS: 1  
 DATE ENTERED: Not Reported

PN WELL VISIT MARK: P  
 MM DATE: 2  
 YY DATE: 1967  
 MEASURING AGENCY: 01  
 REMARK: Not Reported  
 USER NAME: Not Reported

## GEOCHECK® - PHYSICAL SETTING SOURCE MAP FINDINGS

STATE WELL NUMBER:	8416806	PN WELL VISIT MARK:	P
DEPTH FROM LSD:	-130.2	MM DATE:	2
DD DATE:	13	YY DATE:	1968
MEASUREMENT NUMBER:	01	MEASURING AGENCY:	01
METHOD OF MEAS:	1	REMARK:	Not Reported
DATE ENTERED:	Not Reported	USER NAME:	Not Reported

STATE WELL NUMBER:	8416806	PN WELL VISIT MARK:	N
DEPTH FROM LSD:	Not Reported	MM DATE:	3
DD DATE:	13	YY DATE:	1969
MEASUREMENT NUMBER:	01	MEASURING AGENCY:	01
METHOD OF MEAS:	Not Reported	REMARK:	41
DATE ENTERED:	Not Reported	USER NAME:	Not Reported

STATE WELL NUMBER:	8416806	PN WELL VISIT MARK:	N
DEPTH FROM LSD:	Not Reported	MM DATE:	3
DD DATE:	26	YY DATE:	1970
MEASUREMENT NUMBER:	01	MEASURING AGENCY:	01
METHOD OF MEAS:	Not Reported	REMARK:	61
DATE ENTERED:	Not Reported	USER NAME:	Not Reported

STATE WELL NUMBER:	8416806	PN WELL VISIT MARK:	P
DEPTH FROM LSD:	-104.2	MM DATE:	4
DD DATE:	7	YY DATE:	1971
MEASUREMENT NUMBER:	01	MEASURING AGENCY:	01
METHOD OF MEAS:	1	REMARK:	Not Reported
DATE ENTERED:	Not Reported	USER NAME:	Not Reported

STATE WELL NUMBER:	8416806	PN WELL VISIT MARK:	N
DEPTH FROM LSD:	-108.5	MM DATE:	3
DD DATE:	8	YY DATE:	1972
MEASUREMENT NUMBER:	01	MEASURING AGENCY:	01
METHOD OF MEAS:	1	REMARK:	25
DATE ENTERED:	Not Reported	USER NAME:	Not Reported

STATE WELL NUMBER:	8416806	PN WELL VISIT MARK:	N
DEPTH FROM LSD:	Not Reported	MM DATE:	3
DD DATE:	21	YY DATE:	1973
MEASUREMENT NUMBER:	01	MEASURING AGENCY:	01
METHOD OF MEAS:	Not Reported	REMARK:	40
DATE ENTERED:	Not Reported	USER NAME:	Not Reported

Water Quality Information:

STATE WELL NUMBER:	8416806	MM DATE:	2
DD DATE:	16	YYDATE:	1961
SAMPLE NUMBER:	1	SAMPLE TIME:	Not Reported
TEMP CENTIGRADE:	28	TOP S INTERVAL:	Not Reported
BOTTOM S INTERVAL:	Not Reported	SAMP INT AQCODE:	Not Reported
COLLECTION REMARKS:	Not Reported	RELIABILITY REM:	03
COLLECTING AGENCY:	03	LAB CODE:	02
BU WQANALYSIS:	B	Q00955 FLAG:	Not Reported
Q00955 SILICA MGL:	19	Q00910 FLAG:	Not Reported
Q00910 CALCIUM MGL:	31	Q00920 FLAG:	Not Reported
Q00920 MAGNES MGL:	18	Q00929 FLAG:	Not Reported
Q00929 SODIUM MGL:	363	Q00937 FLAG:	Not Reported
Q00937 POTASS MGL:	9.4	Q01080 FLAG:	Not Reported
Q01080 STRONTIUM:	Not Reported	Q00445 CARB MGL:	0
Q00440 BICARB MGL:	352.09	Q00945 FLAG:	Not Reported
Q00945 SULFATE MGL:	158	Q00940 FLAG:	Not Reported
Q00940 CHLORIDE MG:	345	Q00951 FLAG:	Not Reported
Q00951 FLUORIDE MG:	.9	Q71850 FLAG:	Not Reported
Q71850 NITRATE MGL:	15	Q00403 FLAG:	Not Reported

## GEOCHECK® - PHYSICAL SETTING SOURCE MAP FINDINGS

Q00403 PH:	7.6	Q70300 TDS:	1132
Q00415 PHEN ALK:	0	Q00410 TOTAL ALK:	288.52
Q00900 TOT HARDNES:	151	Q00932 PERCENT NA:	83
Q00931 SAR:	12.83	Q71860 RSC:	2.74
Q00095 FLAG:	Not Reported	Q00095 SPEC COND:	1950
DATE ENTERED:	Not Reported	USER NAME:	jderton

Remarks Information:

STATE WELL NUMBER:	8416806	GROUP NUMBER:	1
REMARKS 1:	Casing: 16-in. to 322 ft., 10-in. to 387 ft., 8-in. to bottom.		
REMARKS 2:			

STATE WELL NUMBER:	8416806	GROUP NUMBER:	2
REMARKS 1:	Screens from 388 to 410, 478 to 559		
REMARKS 2:	578 to 613, 668 to 688, 708 to 764,		

STATE WELL NUMBER:	8416806	GROUP NUMBER:	3
REMARKS 1:	788 to 804, and 813 to 862 ft.		
REMARKS 2:	Measured discharge 197 gpm.		

STATE WELL NUMBER:	8416806	GROUP NUMBER:	4
REMARKS 1:	Altitude of ground level 197 ft.		
REMARKS 2:	Observation well.		

8

**NNE**

**1/4 - 1/2 Mile**

**Lower**

**TX WELLS**

**TX0000000024243**

WELL DEPTH:	896	SOURCE OF DEPTH:	Not Reported
TYPE OF LIFT:	TURBINE PUMP	TYPE OF POWER:	ELECTRIC MOTOR
HORSEPOWER:	60.00	PRIMARY WATER USE:	PUBLIC SUPPLY
SECOND WATER USE:	Not Reported	TERTIA WATER USE:	Not Reported
WATER LEVEL AVAIL:	M	WATER QUAL AVAIL:	Y
WELL LOGS AVAIL:	Not Reported	OTHER DATA AVAIL:	AC
DATE COLL OR UPDAT:	Not Reported	REPORTING AGENCY:	Not Reported
WELL SCHED IN FILE:	Y	CONSTRUCT METHOD:	Not Reported
COMPLETION:	Not Reported	CASING MATERIAL:	Not Reported
SCREEN MATERIAL:	Not Reported	LITH LOG TYPE:	Not Reported
LITH INT BY:	Not Reported	LITH DATE:	Not Reported
TODAYS DATE:	01/04/2001 00:00:00	USER NAME:	Not Reported
STATE WELL NUMBER:	8416807	COUNTY CODE:	249
BASIN:	Nueces-Rio Grande Rivers	ZONE:	1
REGION NUMBER:	10	PREVIOUS WELL NU:	Not Reported
LATITUDE:	274540	LAT DEC:	27.7611111
LONGITUDE:	980306	LONG DEC:	-98.0516667
OWNER 1:	City of Alice	OWNER 2:	Not Reported
DRILLER 1:	Layne-Texas	DRILLER 2:	Not Reported
SOURCE OF COORDS:	1		
AQUIFER CODE:	121GOLD		
AQUIFER ID1:	Gulf Coast	AQUIFER ID2:	Not Reported
AQUIFER ID3:	Not Reported	ELEV OF LSD:	Not Reported
METH OF MEAS ELEV:	INTERPOLATED FROM TOPO MAP		
USER CODE ECON:	12200		
DATE DRILLED:	1948	WELL TYPE:	Withdrawal of Water



## GEOCHECK® - PHYSICAL SETTING SOURCE MAP FINDINGS

**Remarks Information:**

STATE WELL NUMBER:	8416807	GROUP NUMBER:	1
REMARKS 1:	Casing: 10-in. to 420 ft., 8-in. to		
REMARKS 2:	bottom. Screens from 320 to 360,		
STATE WELL NUMBER:	8416807	GROUP NUMBER:	2
REMARKS 1:	370 to 400, 425 to 487, 528 to 559,		
REMARKS 2:	683 to 727, 739 to 779, and 834 to		
STATE WELL NUMBER:	8416807	GROUP NUMBER:	3
REMARKS 1:	856 ft. Gravel packed. Altitude		
REMARKS 2:	of ground level 190 ft. Aquifer		
STATE WELL NUMBER:	8416807	GROUP NUMBER:	4
REMARKS 1:	test data in TWDB R-98.		
REMARKS 2:	Not Reported		

**B9  
WSW  
1/2 - 1 Mile  
Higher**

**TX WELLS      TXD1001486**

Rec id:	26163	Edr record:	1				
Edr site i:	17332	Ownerwell:	MW 20				
Owner name:	Stephen Burns	Citystatez:	Alice	,TX			
Address:	1813 Alta Vista						
Grid:	84-16-8						
Waddress:	1100 East Front St						
Wcitystate:	Alice ,TX	Lat:	27&deg;	45	01N		
Wcounty:	Jim Wells	Lon:	098&deg;	03	49	W	
Elevation:	No Data	Gpsused:	No Data				
Typeofwork:	New Well	Propuse:	Monitor				
Sdate:	12/2/2004	Completedd:	12/2/2004				
Diameter:	10.5 in	From Surface To	35	ft			
Dmethod:	Hollow Stem Auger						
Bcompletio:	Not Reported						
Packedfrom:	8	ft to	35	ft			
Packsiz:	Not Reported						
Finterval:	From 8	ft to	2	ft with	4 Bentonite	(#sacks and material)	
Sinterval:	From 2	ft to	0	ft with	1 Cement	(#sacks and material)	
Tinterval:	No Data						
Usedmethod:	Mixed by hand	Cementedby:	Johnny Body				
Contaminat:	No Data	Propertyli:	No Data				
Verrimetho:	No Data	Variance:	No Data				
Surface:	Surface Slab Installed	Staticleve:	23	ft. below land surface on	12/2/2004		
Flow:	No Data						
Packers:	No Data						
Cementinwe:	No Data	Typepump:	No Data				
Pumpbowl:	Not Reported	Welltests:	No Data				
Yield:	Not Reported						
Watertype:	No Data	Stratadept:	No Data				
Chemicalma:	No Data	Undesirabl:	No				
Certificat:	The driller certified that the driller drilled this well (or the well was drilled under the drillers direct supervision) and that each and all of the statements herein are true and correct. The driller understood that failure to complete the required						
Companynam:	dba Universal Drilling Services	Companyadd:	3532 Maggie Blvd				
Ccitystate:	Orlando , FL 32811	Licensenum:	3060				
Wsignature:	Johnny Body	Dsignature:	No Data				

# GEOCHECK® - PHYSICAL SETTING SOURCE MAP FINDINGS

Regnum: No Data  
 Comments: Amended 12-16-04 Ref#813  
 Ftdescript: 0 TO 8 Gray to black very firm, clay, moist, no odor8 to 14 Tan to brown, clay, firm, moist, no odor14 to 24 Tan, silty clay, small nondular cuttings, no odor24 to 35 Tan, silty clay, wet, very soft, no odor  
 Typesettin: 4 N PVC Riser 0/10 Sched. 404 N  
 PVC Screen 10/35 0.010  
 Oid : 633

**B10  
 WSW  
 1/2 - 1 Mile  
 Higher**

**TX WELLS TXD1001487**

Rec id: 26164  
 Edr site i: 15491 Edr record: 1  
 Owner name: Stephen Burns Ownerwell: MW 21  
 Address: 1813 Alta Vista Citystatez: Alice ,TX  
 Grid: 84-16-8  
 Waddress: 1100 East Front St  
 Wcitystate: Alice ,TX Lat: 27&deg; 45 01N  
 Wcounty: Jim Wells Lon: 098&deg; 03 49 W  
 Elevation: No Data Gpsused: No Data  
 Typeofwork: New Well Propuse: Monitor  
 Sdate: 12/2/2004 Completedd: 12/2/2004  
 Diameter: 10.5 in From Surface To 35 ft  
 Dmethod: Hollow Stem Auger  
 Bcompletio: Not Reported  
 Packedfrom: 8 ft to 35 ft  
 Packsize: Not Reported  
 Finterval: From 2 ft to 8 ft with 4 Bentonite (#sacks and material)  
 Sinterval: From 2 ft to 0 ft with 1 Cement (#sacks and material)  
 Tinterval: No Data  
 Usedmethod: Mixed by hand Cementedby: Johnny Body  
 Contaminat: No Data Propertyli: No Data  
 Verrimetho: No Data Variance: No Data  
 Surface: Surface Slab Installed Staticleve: 21 ft. below land surface on12/2/2004  
 Flow: No Data  
 Packers: No Data  
 Cementinwe: No Data Typepump: No Data  
 Pumpbowl: Not Reported Welltests: No Data  
 Yield: Not Reported  
 Watertype: No Data Stratadept: No Data  
 Chemicalma: No Data Undesirabl: No  
 Certificat: The driller certified that the driller drilled this well (or the well was drilled under the drillers direct supervision) and that each and all of the statements herein are true and correct. The driller understood that failure to complete the required  
 Companyname: dba Universal Drilling Services Companyadd: 3532 Maggie Blvd  
 Ccitystate: Orlando , FL 32811 Licensenum: 3060  
 Wsignature: Johnny Body Dsignature: No Data  
 Regnum: No Data  
 Comments: No Data  
 Ftdescript: 0 to 10 Gray, clay, firm, moist, no odor10 to 16 Gray to grayish brown, firm, moist, no odor16 to 22 Tan, silty clay, very firm, brittle, no odor22 to 30 Wet, soft, silty clay, brittle, no odor30 to 35 Tan, silty clay, wet, firm, no odor  
 Typesettin: 4 N PVC Riser 0/10 Sched. 404 N  
 PVC Screen 10/35 0.010  
 Oid : 633

# GEOCHECK® - PHYSICAL SETTING SOURCE MAP FINDINGS

Map ID  
Direction  
Distance  
Elevation

Database      EDR ID Number

**11**  
**WSW**  
**1/2 - 1 Mile**  
**Higher**

**FRDS PWS      TX1250014**

PWS ID: TX1250014      PWS Status: Active  
Date Initiated: 7706      Date Deactivated: Not Reported  
PWS Name: CRESTVIEW MOBILE HOME PARK  
RT 2 BOX 483  
ALICE, TX 78332

Addressee / Facility: Not Reported

Facility Latitude: 27 45 06      Facility Longitude: 098 04 09  
City Served: Not Reported  
Treatment Class: Untreated      Population: 00000030

PWS currently has or had major violation(s) or enforcement: No

**12**  
**WNW**  
**1/2 - 1 Mile**  
**Higher**

**TX WELLS      TX0000000024239**

WELL DEPTH:	864	SOURCE OF DEPTH:	Not Reported
TYPE OF LIFT:	TURBINE PUMP	TYPE OF POWER:	ELECTRIC MOTOR
HORSEPOWER:	60.00	PRIMARY WATER USE:	PUBLIC SUPPLY
SECOND WATER USE:	Not Reported	TERTIA WATER USE:	Not Reported
WATER LEVEL AVAIL:	N	WATER QUAL AVAIL:	Y
WELL LOGS AVAIL:	Not Reported	OTHER DATA AVAIL:	Not Reported
DATE COLL OR UPDAT:	Not Reported	REPORTING AGENCY:	Not Reported
WELL SCHED IN FILE:	Y	CONSTRUCT METHOD:	Not Reported
COMPLETION:	Not Reported	CASING MATERIAL:	Not Reported
SCREEN MATERIAL:	Not Reported	LITH LOG TYPE:	Not Reported
LITH INT BY:	Not Reported	LITH DATE:	Not Reported
TODAYS DATE:	Not Reported	USER NAME:	Not Reported
STATE WELL NUMBER:	8416803	COUNTY CODE:	249
BASIN:	Nueces-Rio Grande Rivers	ZONE:	1
REGION NUMBER:	10	PREVIOUS WELL NU:	Not Reported
LATITUDE:	274539	LAT DEC:	27.7608333
LONGITUDE:	980408	LONG DEC:	-98.0688889
OWNER 1:	City of Alice	OWNER 2:	Not Reported
DRILLER 1:	Layne- Texas Co	DRILLER 2:	Not Reported
SOURCE OF COORDS:	1		
AQUIFER CODE:	121GOLD		
AQUIFER ID1:	Gulf Coast	AQUIFER ID2:	Not Reported
AQUIFER ID3:	Not Reported	ELEV OF LSD:	Not Reported
METH OF MEAS ELEV:	INTERPOLATED FROM TOPO MAP		
USER CODE ECON:	12200		
DATE DRILLED:	1947	WELL TYPE:	Withdrawal of Water

STATE WELL NUMBER:	8416803	MM DATE:	1
DD DATE:	15	YY DATE:	1961
SAMPLE NUMBER:	1		
STORÉT:	BORON, DISSOLVED (UG/L AS B)		
FLAG:	Not Reported	CONST VAL:	1800.
PLUS MINUS:	Not Reported		

## GEOCHECK® - PHYSICAL SETTING SOURCE MAP FINDINGS

STATE WELL NUMBER:	8416803	MM DATE:	1
DD DATE:	15	YY DATE:	1961
SAMPLE NUMBER:	1		
STORET:	IRON, TOTAL (UG/L AS FE)		
FLAG:	Not Reported	CONST VAL:	30.
PLUS MINUS:	Not Reported		

STATE WELL NUMBER:	8416803	MM DATE:	1
DD DATE:	15	YY DATE:	1961
SAMPLE NUMBER:	1		
STORET:	IRON, DISSOLVED (UG/L AS FE)		
FLAG:	Not Reported	CONST VAL:	10.
PLUS MINUS:	Not Reported		

Water Quality Information:

STATE WELL NUMBER:	8416803	MM DATE:	1
DD DATE:	15	YYDATE:	1961
SAMPLE NUMBER:	1	SAMPLE TIME:	Not Reported
TEMP CENTIGRADE:	28	TOP S INTERVAL:	Not Reported
BOTTOM S INTERVAL:	Not Reported	SAMP INT AQCODE:	Not Reported
COLLECTION REMARKS:	Not Reported	RELIABILITY REM:	03
COLLECTING AGENCY:	03	LAB CODE:	02
BU WQANALYSIS:	B	Q00955 FLAG:	Not Reported
Q00955 SILICA MGL:	20	Q00910 FLAG:	Not Reported
Q00910 CALCIUM MGL:	40	Q00920 FLAG:	Not Reported
Q00920 MAGNES MGL:	23	Q00929 FLAG:	Not Reported
Q00929 SODIUM MGL:	376	Q00937 FLAG:	Not Reported
Q00937 POTASS MGL:	10	Q01080 FLAG:	Not Reported
Q01080 STRONTIUM:	Not Reported	Q00445 CARB MGL:	0
Q00440 BICARB MGL:	352.09	Q00945 FLAG:	Not Reported
Q00945 SULFATE MGL:	168	Q00940 FLAG:	Not Reported
Q00940 CHLORIDE MGL:	402	Q00951 FLAG:	Not Reported
Q00951 FLUORIDE MG:	1.1	Q71850 FLAG:	Not Reported
Q71850 NITRATE MGL:	13	Q00403 FLAG:	Not Reported
Q00403 PH:	7.5	Q70300 TDS:	1226
Q00415 PHEN ALK:	0	Q00410 TOTAL ALK:	288.52
Q00900 TOT HARDNES:	194	Q00932 PERCENT NA:	80
Q00931 SAR:	11.73	Q71860 RSC:	1.88
Q00095 FLAG:	Not Reported	Q00095 SPEC COND:	2130
DATE ENTERED:	Not Reported	USER NAME:	jderton

Remarks Information:

STATE WELL NUMBER:	8416803	GROUP NUMBER:	1
REMARKS 1:	Casing: 16-in. to 310ft., 10-in. to 445 ft., and 8-in. to bottom		
REMARKS 2:			
STATE WELL NUMBER:	8416803	GROUP NUMBER:	2
REMARKS 1:	Screens from 323 to 403, 444 to 545		
REMARKS 2:	577 to 613, 694 to 744, and 804 to		
STATE WELL NUMBER:	8416803	GROUP NUMBER:	3
REMARKS 1:	833 ft. Gravel-packed. Altitude		
REMARKS 2:	of ground level 204 ft. Temp. 82		



## GEOCHECK® - PHYSICAL SETTING SOURCE MAP FINDINGS

**Water Level Information:**

STATE WELL NUMBER:	8416804	PN WELL VISIT MARK:	P
DEPTH FROM LSD:	-206.3	MM DATE:	8
DD DATE:	4	YY DATE:	1961
MEASUREMENT NUMBER:	01	MEASURING AGENCY:	Not Reported
METHOD OF MEAS:	Not Reported	REMARK:	Not Reported
DATE ENTERED:	Not Reported	USER NAME:	Not Reported

**Water Quality Information:**

STATE WELL NUMBER:	8416804	MM DATE:	1
DD DATE:	15	YYDATE:	1961
SAMPLE NUMBER:	1	SAMPLE TIME:	Not Reported
TEMP CENTIGRADE:	28	TOP S INTERVAL:	Not Reported
BOTTOM S INTERVAL:	Not Reported	SAMP INT AQCODE:	Not Reported
COLLECTION REMARKS:	Not Reported	RELIABILITY REM:	03
COLLECTING AGENCY:	03	LAB CODE:	02
BU WQANALYSIS:	B	Q00955 FLAG:	Not Reported
Q00955 SILICA MGL:	20	Q00910 FLAG:	Not Reported
Q00910 CALCIUM MGL:	36	Q00920 FLAG:	Not Reported
Q00920 MAGNES MGL:	22	Q00929 FLAG:	Not Reported
Q00929 SODIUM MGL:	372	Q00937 FLAG:	Not Reported
Q00937 POTASS MGL:	9.9	Q01080 FLAG:	Not Reported
Q01080 STRONTIUM:	Not Reported	Q00445 CARB MGL:	0
Q00440 BICARB MGL:	362.1	Q00945 FLAG:	Not Reported
Q00945 SULFATE MGL:	166	Q00940 FLAG:	Not Reported
Q00940 CHLORIDE MGL:	380	Q00951 FLAG:	Not Reported
Q00951 FLUORIDE MG:	.9	Q71850 FLAG:	Not Reported
Q71850 NITRATE MGL:	13	Q00403 FLAG:	Not Reported
Q00403 PH:	7.6	Q70300 TDS:	1197
Q00415 PHEN ALK:	0	Q00410 TOTAL ALK:	296.72
Q00900 TOT HARDNES:	180	Q00932 PERCENT NA:	81
Q00931 SAR:	12.05	Q71860 RSC:	2.33
Q00095 FLAG:	Not Reported	Q00095 SPEC COND:	2080
DATE ENTERED:	Not Reported	USER NAME:	jderton

**Remarks Information:**

STATE WELL NUMBER:	8416804	GROUP NUMBER:	1
REMARKS 1:	Casing: 16-in. to 309 ft., 10-in.		
REMARKS 2:	to 422 ft., 8-in. to bottom.		
STATE WELL NUMBER:	8416804	GROUP NUMBER:	2
REMARKS 1:	Screens from 321 to 401, 422 to 480		
REMARKS 2:	510 to 610, 630 to 670, 748 to 770,		
STATE WELL NUMBER:	8416804	GROUP NUMBER:	3
REMARKS 1:	and 810 to 841 ft. Gravel-packed.		
REMARKS 2:	Altitude of ground level 202 ft.		
STATE WELL NUMBER:	8416804	GROUP NUMBER:	4
REMARKS 1:	Aquifer test data in TWDB R-98.		
REMARKS 2:	Not Reported		

14  
ENE  
1/2 - 1 Mile  
Lower

TX WELLS TXD1001507

## GEOCHECK® - PHYSICAL SETTING SOURCE MAP FINDINGS

Rec id:	26189	Edr record:	1
Edr site i:	7758	Ownerwell:	2
Owner name:	HILLCREST FARMS	Citystatez:	ALICE ,TX78333
Address:	PO BOX 3336		
Grid:	84-16-9		
Waddress:	CR 343		
Wcitystate:	ALICE ,TX78332	Lat:	27&deg; 45 44N
Wcounty:	Jim Wells	Lon:	098&deg; 02 27 W
Elevation:	215 ft.	Gpsused:	GARMIN
Typeofwork:	New Well	Propuse:	Domestic
Sdate:	2/5/2004	Completedd:	2/9/2004
Diameter:	8 in From Surface To	860 ft	
Dmethod:	Mud Rotary		
Bcompletio:	Straight Wall		
Packedfrom:	Not Reported		
Packsize:	Not Reported		
Finterval:	From 0 ft to 10 ft with	6 CEMENT	(#sacks and material)
Sinterval:	No Data		
Tinterval:	No Data		
Usedmethod:	No Data	Cementedby:	No Data
Contaminat:	150 ft	Propertyli:	150 ft
Verrimetho:	MEASURED	Variance:	No Data
Surface:	Surface Slab Installed	Staticleve:	102 ft. below land surface on2/10/2004
Flow:	No Data		
Packers:	NEOPREME	10	
Cementinwe:	No Data	Typepump:	Submersible
Pumpbowl:	200 ft	Welltests:	Jetted\ Estimated
Yield:	65 GPM with	(No Data)	ft drawdown after (No Data) hours
Watertype:	GOOD	Stratadept:	820-860 ft.
Chemicalma:	No	Undesirabl:	No
Certificat:	The driller certified that the driller drilled this well (or the well was drilled under the drillers direct supervision) and that each and all of the statements herein are true and correct. The driller understood that failure to complete the required		
Companynam:	PAGE WATER WELL	Companyadd:	PO BOX 3588
Ccitystate:	ALICE , TX 78333	Licensenum:	2601
Wsignature:	C O PAGE	Dsignature:	RICKY PERALES
Regnum:	1744		
Comments:	No Data		
Ftdescript:	0-3 TOP SOIL 3-80 CLACHIE 80-240 RED CLAY340-340 RED/GREY SANDY SHALE 340-420 RED SAND 420-660 SANDY SHALE 660-820 RED CLAY 820-860 RED/GOLD M/C SAND		
Typesettin:	5 NEW PVC CASING	0-820 SDR175	NEW PVC SCREEN
	820-860 16T		
Oid :	111		

# GEOCHECK® - PHYSICAL SETTING SOURCE MAP FINDINGS RADON

## AREA RADON INFORMATION

State Database: TX Radon

### Radon Test Results

County	Mean	Total Sites	%>4 pCi/L	%>20 pCi/L	Min pCi/L	Max pCi/L
JIM WELLS	*	1				

Federal EPA Radon Zone for JIM WELLS County: 3

- Note: Zone 1 indoor average level > 4 pCi/L.  
 : Zone 2 indoor average level >= 2 pCi/L and <= 4 pCi/L.  
 : Zone 3 indoor average level < 2 pCi/L.

Federal Area Radon Information for Zip Code: 78332

Number of sites tested: 1

Area	Average Activity	% <4 pCi/L	% 4-20 pCi/L	% >20 pCi/L
Living Area - 1st Floor	-0.400 pCi/L	100%	0%	0%
Living Area - 2nd Floor	Not Reported	Not Reported	Not Reported	Not Reported
Basement	Not Reported	Not Reported	Not Reported	Not Reported

# PHYSICAL SETTING SOURCE RECORDS SEARCHED

## TOPOGRAPHIC INFORMATION

### **USGS 7.5' Digital Elevation Model (DEM)**

Source: United States Geologic Survey

EDR acquired the USGS 7.5' Digital Elevation Model in 2002 and updated it in 2006. The 7.5 minute DEM corresponds to the USGS 1:24,000- and 1:25,000-scale topographic quadrangle maps. The DEM provides elevation data with consistent elevation units and projection.

### **Scanned Digital USGS 7.5' Topographic Map (DRG)**

Source: United States Geologic Survey

A digital raster graphic (DRG) is a scanned image of a U.S. Geological Survey topographic map. The map images are made by scanning published paper maps on high-resolution scanners. The raster image is georeferenced and fit to the Universal Transverse Mercator (UTM) projection.

## HYDROLOGIC INFORMATION

**Flood Zone Data:** This data, available in select counties across the country, was obtained by EDR in 1999 from the Federal Emergency Management Agency (FEMA). Data depicts 100-year and 500-year flood zones as defined by FEMA.

**NWI:** National Wetlands Inventory. This data, available in select counties across the country, was obtained by EDR in 2002 and 2005 from the U.S. Fish and Wildlife Service.

## HYDROGEOLOGIC INFORMATION

### **AQUIFLOW<sup>R</sup> Information System**

Source: EDR proprietary database of groundwater flow information

EDR has developed the AQUIFLOW Information System (AIS) to provide data on the general direction of groundwater flow at specific points. EDR has reviewed reports submitted to regulatory authorities at select sites and has extracted the date of the report, hydrogeologically determined groundwater flow direction and depth to water table information.

## GEOLOGIC INFORMATION

### **Geologic Age and Rock Stratigraphic Unit**

Source: P.G. Schruben, R.E. Arndt and W.J. Bawiec, Geology of the Conterminous U.S. at 1:2,500,000 Scale - A digital representation of the 1974 P.B. King and H.M. Beikman Map, USGS Digital Data Series DDS - 11 (1994).

### **STATSGO: State Soil Geographic Database**

Source: Department of Agriculture, Natural Resources Conservation Services

The U.S. Department of Agriculture's (USDA) Natural Resources Conservation Service (NRCS) leads the national Conservation Soil Survey (NCSS) and is responsible for collecting, storing, maintaining and distributing soil survey information for privately owned lands in the United States. A soil map in a soil survey is a representation of soil patterns in a landscape. Soil maps for STATSGO are compiled by generalizing more detailed (SSURGO) soil survey maps.

### **SSURGO: Soil Survey Geographic Database**

Source: Department of Agriculture, Natural Resources Conservation Services (NRCS)

Telephone: 800-672-5559

SSURGO is the most detailed level of mapping done by the Natural Resources Conservation Services, mapping scales generally range from 1:12,000 to 1:63,360. Field mapping methods using national standards are used to construct the soil maps in the Soil Survey Geographic (SSURGO) database. SSURGO digitizing duplicates the original soil survey maps. This level of mapping is designed for use by landowners, townships and county natural resource planning and management.

# PHYSICAL SETTING SOURCE RECORDS SEARCHED

## LOCAL / REGIONAL WATER AGENCY RECORDS

### FEDERAL WATER WELLS

#### **PWS:** Public Water Systems

Source: EPA/Office of Drinking Water

Telephone: 202-564-3750

Public Water System data from the Federal Reporting Data System. A PWS is any water system which provides water to at least 25 people for at least 60 days annually. PWSs provide water from wells, rivers and other sources.

#### **PWS ENF:** Public Water Systems Violation and Enforcement Data

Source: EPA/Office of Drinking Water

Telephone: 202-564-3750

Violation and Enforcement data for Public Water Systems from the Safe Drinking Water Information System (SDWIS) after August 1995. Prior to August 1995, the data came from the Federal Reporting Data System (FRDS).

#### **USGS Water Wells:** USGS National Water Inventory System (NWIS)

This database contains descriptive information on sites where the USGS collects or has collected data on surface water and/or groundwater. The groundwater data includes information on wells, springs, and other sources of groundwater.

### STATE RECORDS

#### **Texas Groundwater Database**

Source: Texas Water Development Board

Telephone: 512-936-0837

#### **Texas Public Water Supply Database on Ground and Surface Water**

Source: Texas Commission on Environmental Quality

#### **Texas Water Wells DOL**

Source: Texas Department of Licensing and Regulation

Telephone: 512-463-6599

## OTHER STATE DATABASE INFORMATION

#### **Texas Oil and Gas Wells:** Inventory of oil and gas wells in select Texas counties

Source: Texas Railroad Commission

Oil and gas well locations in the following counties: Bexar, Brazoria, Collin, Dallas, Denton, El Paso, Fort Bend, Galveston, Gregg, Harris, Hidalgo, Jefferson, Lubbock, Montgomery, Nueces, Tarrant, and Travis.

### RADON

#### **State Database: TX Radon**

Source: Department of Health

Telephone: 512-834-6688

Final Report of the Texas Indoor Radon Survey

#### **Area Radon Information**

Source: USGS

Telephone: 703-356-4020

The National Radon Database has been developed by the U.S. Environmental Protection Agency (USEPA) and is a compilation of the EPA/State Residential Radon Survey and the National Residential Radon Survey. The study covers the years 1986 - 1992. Where necessary data has been supplemented by information collected at private sources such as universities and research institutions.

#### **EPA Radon Zones**

Source: EPA

Telephone: 703-356-4020

Sections 307 & 309 of IRAA directed EPA to list and identify areas of U.S. with the potential for elevated indoor radon levels.

# PHYSICAL SETTING SOURCE RECORDS SEARCHED

## OTHER

**Airport Landing Facilities:** Private and public use landing facilities  
Source: Federal Aviation Administration, 800-457-6656

**Epicenters:** World earthquake epicenters, Richter 5 or greater  
Source: Department of Commerce, National Oceanic and Atmospheric Administration

## STREET AND ADDRESS INFORMATION

© 2006 Tele Atlas North America, Inc. All rights reserved. This material is proprietary and the subject of copyright protection and other intellectual property rights owned by or licensed to Tele Atlas North America, Inc. The use of this material is subject to the terms of a license agreement. You will be held liable for any unauthorized copying or disclosure of this material.



"Linking Technology with Tradition"®

## Sanborn® Map Report

**Ship To:** Phil Hardy

ENSAFE

5724 Summer Trees Drive

Memphis, TN 38134

**Order Date:** 7/14/2006 **Completion Date:** 7/14/2006

**Inquiry #:** 1715374.3s

**P.O. #:** 0888802978 033

**Site Name:** Alice USARC

**Address:** 100 S Stadium Rd

**City/State:** Alice, TX 78332

**Cross Streets:**

**Customer Project:** TEJV-ECP Proj.

1013941ERN

901-372-7962

This document reports that the largest and most complete collection of Sanborn fire insurance maps has been reviewed based on client supplied information, and fire insurance maps depicting the target property at the specified address were not identified.

**NO COVERAGE**

This Report contains certain information obtained from a variety of public and other sources reasonably available to Environmental Data Resources, Inc. It cannot be concluded from this Report that coverage information for the target and surrounding properties does not exist from other sources. NO WARRANTY EXPRESSED OR IMPLIED, IS MADE WHATSOEVER IN CONNECTION WITH THIS REPORT. ENVIRONMENTAL DATA RESOURCES, INC. SPECIFICALLY DISCLAIMS THE MAKING OF ANY SUCH WARRANTIES, INCLUDING WITHOUT LIMITATION, MERCHANTABILITY OR FITNESS FOR A PARTICULAR USE OR PURPOSE. ALL RISK IS ASSUMED BY THE USER. IN NO EVENT SHALL ENVIRONMENTAL DATA RESOURCES, INC. BE LIABLE TO ANYONE, WHETHER ARISING OUT OF ERRORS OR OMISSIONS, NEGLIGENCE, ACCIDENT OR ANY OTHER CAUSE, FOR ANY LOSS OF DAMAGE, INCLUDING, WITHOUT LIMITATION, SPECIAL, INCIDENTAL, CONSEQUENTIAL, OR EXEMPLARY DAMAGES. ANY LIABILITY ON THE PART OF ENVIRONMENTAL DATA RESOURCES, INC. IS STRICTLY LIMITED TO A REFUND OF THE AMOUNT PAID FOR THIS REPORT. Purchaser accepts this Report AS IS. Any analyses, estimates, ratings, environmental risk levels or risk codes provided in this Report are provided for illustrative purposes only, and are not intended to provide, nor should they be interpreted as providing any facts regarding, or prediction or forecast of, any environmental risk for any property. Only a Phase I Environmental Site Assessment performed by an environmental professional can provide information regarding the environmental risk for any property. Additionally, the information provided in this Report is not to be construed as legal advice.



**EDR**® Environmental  
Data Resources Inc

**EDR Historical  
Topographic Map  
Report**

Alice USARC  
100 S Stadium Rd  
Alice, TX 78332

**Inquiry Number: 1715374.4**

**July 14, 2006**

**The Standard in  
Environmental Risk  
Management Information**

440 Wheelers Farms Road  
Milford, Connecticut 06461

**Nationwide Customer Service**

Telephone: 1-800-352-0050  
Fax: 1-800-231-6802  
Internet: [www.edrnet.com](http://www.edrnet.com)

## EDR Historical Topographic Map Report

Environmental Data Resources, Inc.'s (EDR) Historical Topographic Map Report is designed to assist professionals in evaluating potential liability on a target property resulting from past activities. EDR's Historical Topographic Map Report includes a search of a collection of public and private color historical topographic maps, dating back to the early 1900's.

*Thank you for your business.*

Please contact EDR at 1-800-352-0050  
with any questions or comments.

### **Disclaimer - Copyright and Trademark Notice**

This report contains information obtained from a variety of public and other sources. **NO WARRANTY EXPRESSED OR IMPLIED, IS MADE WHATSOEVER IN CONNECTION WITH THIS REPORT. ENVIRONMENTAL DATA RESOURCES, INC. SPECIFICALLY DISCLAIMS THE MAKING OF ANY SUCH WARRANTIES, INCLUDING WITHOUT LIMITATION, MERCHANTABILITY OR FITNESS FOR A PARTICULAR USE OR PURPOSE. ALL RISK IS ASSUMED BY THE USER. IN NO EVENT SHALL EDR BE LIABLE TO ANYONE, WHETHER ARISING OUT OF ERRORS OR OMISSIONS, NEGLIGENCE, ACCIDENT OR ANY OTHER CAUSE, FOR ANY LOSS OR DAMAGE, INCLUDING, WITHOUT LIMITATION, SPECIAL, INCIDENTAL, CONSEQUENTIAL, OR EXEMPLARY DAMAGES.** It can not be concluded from this report that coverage information for the target and surrounding properties does not exist from other sources. Any analyses, estimates, ratings or risk codes provided in this report are provided for illustrative purposes only, and are not intended to provide, nor should they be interpreted as providing any facts regarding, or prediction or forecast of, any environmental risk for any property. Any liability on the part of EDR is strictly limited to a refund of the amount paid for this report.

Copyright © 2006 by Environmental Data Resources, Inc. All rights reserved. Reproduction in any media or format, in whole or in part, of any report or map of Environmental Data Resources, Inc., or its affiliates, is prohibited without prior written permission.

EDR and its logos (including Sanborn and Sanborn Map) are trademarks of Environmental Data Resources, Inc. or its affiliates. All other trademarks used herein are the property of their respective owners.



**EDR**® Environmental  
Data Resources Inc

## **The EDR Aerial Photo Decade Package**

**Alice USARC  
100 S Stadium Rd  
Alice, TX 78332**

**Inquiry Number: 1715374.5**

**July 17, 2006**

## **The Standard in Environmental Risk Management Information**

**440 Wheelers Farms Road  
Milford, Connecticut 06461**

### **Nationwide Customer Service**

Telephone: 1-800-352-0050  
Fax: 1-800-231-6802  
Internet: [www.edrnet.com](http://www.edrnet.com)

# EDR Aerial Photo Decade Package

Environmental Data Resources, Inc. (EDR) Aerial Photo Decade Package is a screening tool designed to assist environmental professionals in evaluating potential liability on a target property resulting from past activities. EDRs professional researchers provide digitally reproduced historical aerial photographs, and when available, provide one photo per decade.

**When delivered electronically by EDR, the aerial photo images included with this report are for ONE TIME USE ONLY. Further reproduction of these aerial photo images is prohibited without permission from EDR. For more information contact your EDR Account Executive.**

***Thank you for your business.***

Please contact EDR at 1-800-352-0050  
with any questions or comments.

## **Disclaimer - Copyright and Trademark Notice**

This Report contains certain information obtained from a variety of public and other sources reasonably available to Environmental Data Resources, Inc. It cannot be concluded from this Report that coverage information for the target and surrounding properties does not exist from other sources. **NO WARRANTY EXPRESSED OR IMPLIED, IS MADE WHATSOEVER IN CONNECTION WITH THIS REPORT. ENVIRONMENTAL DATA RESOURCES, INC. SPECIFICALLY DISCLAIMS THE MAKING OF ANY SUCH WARRANTIES, INCLUDING WITHOUT LIMITATION, MERCHANTABILITY OR FITNESS FOR A PARTICULAR USE OR PURPOSE. ALL RISK IS ASSUMED BY THE USER. IN NO EVENT SHALL ENVIRONMENTAL DATA RESOURCES, INC. BE LIABLE TO ANYONE, WHETHER ARISING OUT OF ERRORS OR OMISSIONS, NEGLIGENCE, ACCIDENT OR ANY OTHER CAUSE, FOR ANY LOSS OF DAMAGE, INCLUDING, WITHOUT LIMITATION, SPECIAL, INCIDENTAL, CONSEQUENTIAL, OR EXEMPLARY DAMAGES. ANY LIABILITY ON THE PART OF ENVIRONMENTAL DATA RESOURCES, INC. IS STRICTLY LIMITED TO A REFUND OF THE AMOUNT PAID FOR THIS REPORT.** Purchaser accepts this Report AS IS. Any analyses, estimates, ratings, environmental risk levels or risk codes provided in this Report are provided for illustrative purposes only, and are not intended to provide, nor should they be interpreted as providing any facts regarding, or prediction or forecast of, any environmental risk for any property. Only a Phase I Environmental Site Assessment performed by an environmental professional can provide information regarding the environmental risk for any property. Additionally, the information provided in this Report is not to be construed as legal advice.

Copyright 2006 by Environmental Data Resources, Inc. All rights reserved. Reproduction in any media or format, in whole or in part, of any report or map of Environmental Data Resources, Inc., or its affiliates, is prohibited without prior written permission.

EDR and its logos (including Sanborn and Sanborn Map) are trademarks of Environmental Data Resources, Inc. or its affiliates. All other trademarks used herein are the property of their respective owners.



**EDR**® Environmental  
Data Resources Inc

**The EDR-City Directory**  
*Abstract*

Alice USARC  
100 S Stadium Rd  
Alice, TX 78332

Inquiry Number: 1715374.6

Tuesday, July 18, 2006

**The Standard in  
Environmental Risk  
Management Information**

440 Wheelers Farms Road  
Milford, Connecticut 06461

**Nationwide Customer Service**

Telephone: 1-800-352-0050  
Fax: 1-800-231-6802  
Internet: [www.edrnet.com](http://www.edrnet.com)

## EDR City Directory Abstract

Environmental Data Resources, Inc.'s (EDR) City Directory Abstract is a screening report designed to assist environmental professionals in evaluating potential liability on a target property resulting from past activities. EDR's City Directory Abstract includes a search and abstract of available city directory data. For each address, the directory lists the name of the corresponding occupant at five year intervals.

***Thank you for your business.***

Please contact EDR at 1-800-352-0050  
with any questions or comments.

### **Disclaimer - Copyright and Trademark Notice**

This Report contains certain information obtained from a variety of public and other sources reasonably available to Environmental Data Resources, Inc. It cannot be concluded from this Report that coverage information for the target and surrounding properties does not exist from other sources. **NO WARRANTY EXPRESSED OR IMPLIED, IS MADE WHATSOEVER IN CONNECTION WITH THIS REPORT. ENVIRONMENTAL DATA RESOURCES, INC. SPECIFICALLY DISCLAIMS THE MAKING OF ANY SUCH WARRANTIES, INCLUDING WITHOUT LIMITATION, MERCHANTABILITY OR FITNESS FOR A PARTICULAR USE OR PURPOSE. ALL RISK IS ASSUMED BY THE USER. IN NO EVENT SHALL ENVIRONMENTAL DATA RESOURCES, INC. BE LIABLE TO ANYONE, WHETHER ARISING OUT OF ERRORS OR OMISSIONS, NEGLIGENCE, ACCIDENT OR ANY OTHER CAUSE, FOR ANY LOSS OR DAMAGE, INCLUDING, WITHOUT LIMITATION, SPECIAL, INCIDENTAL, CONSEQUENTIAL, OR EXEMPLARY DAMAGES. ANY LIABILITY ON THE PART OF ENVIRONMENTAL DATA RESOURCES, INC. IS STRICTLY LIMITED TO A REFUND OF THE AMOUNT PAID FOR THIS REPORT.**

Purchaser accepts this Report "AS IS". Any analyses, estimates, ratings, environmental risk levels or risk codes provided in this Report are provided for illustrative purposes only, and are not intended to provide, nor should they be interpreted as providing any facts regarding, or prediction or forecast of, any environmental risk for any property. Only a Phase I Environmental Site Assessment performed by an environmental professional can provide information regarding the environmental risk for any property. Additionally, the information provided in this Report is not to be construed as legal advice.

Copyright 2006 by Environmental Data Resources, Inc. All rights reserved. Reproduction in any media or format, in whole or in part, of any report or map of Environmental Data Resources, Inc. or its affiliates is prohibited without prior written permission.

EDR and its logos (including Sanborn and Sanborn Map) are trademarks of Environmental Data Resources, Inc. or its affiliates. All other trademarks used herein are the property of their respective owners.

## **SUMMARY**

- ***City Directories:***

Business directories including city, cross reference and telephone directories were reviewed, if available, at approximately five year intervals for the years spanning 1952 through 1961. (These years are not necessarily inclusive.) A summary of the information obtained is provided in the text of this report.

**Date EDR Searched Historical Sources:** July 18, 2006

**Target Property:**

100 S Stadium Rd  
Alice, TX 78332

<u>Year</u>	<u>Uses</u>	<u>Source</u>
1952	Street Not Listed in Research Source	Polk's City Directory
1958	Street Not Listed in Research Source	Polk's City Directory
1961	USA Reserve Armory	Polk's City Directory

**Adjoining Properties**

**SURROUNDING**

Multiple Addresses  
Alice, TX 78332

<u>Year</u>	<u>Uses</u>	<u>Source</u>
1952	Street Not Listed in Research Source	Polk's City Directory
1958	Street Not Listed in Research Source	Polk's City Directory
1961	*Stadium Road South*	Polk's City Directory
	No Listings Prior To The Target Property	Polk's City Directory
	Alice Independent School Dist (115)	Polk's City Directory
	Alice Memorial Stadium (115)	Polk's City Directory
	Schlumberger Well Surveying Corp. (130)	Polk's City Directory
	No Listings Beyond The Target Property	Polk's City Directory