APPENDIX A

FIGURES

IMAGES PROVIDED THROUGH DELORME STREET ATLAS

FIGURE 1
GENERAL SITE LOCATION MAP
SERGEANT JEROME SEARS USARC-OR010
2731 SW MULTNOMAH BOULEVARD
PORTLAND, OREGON 97219

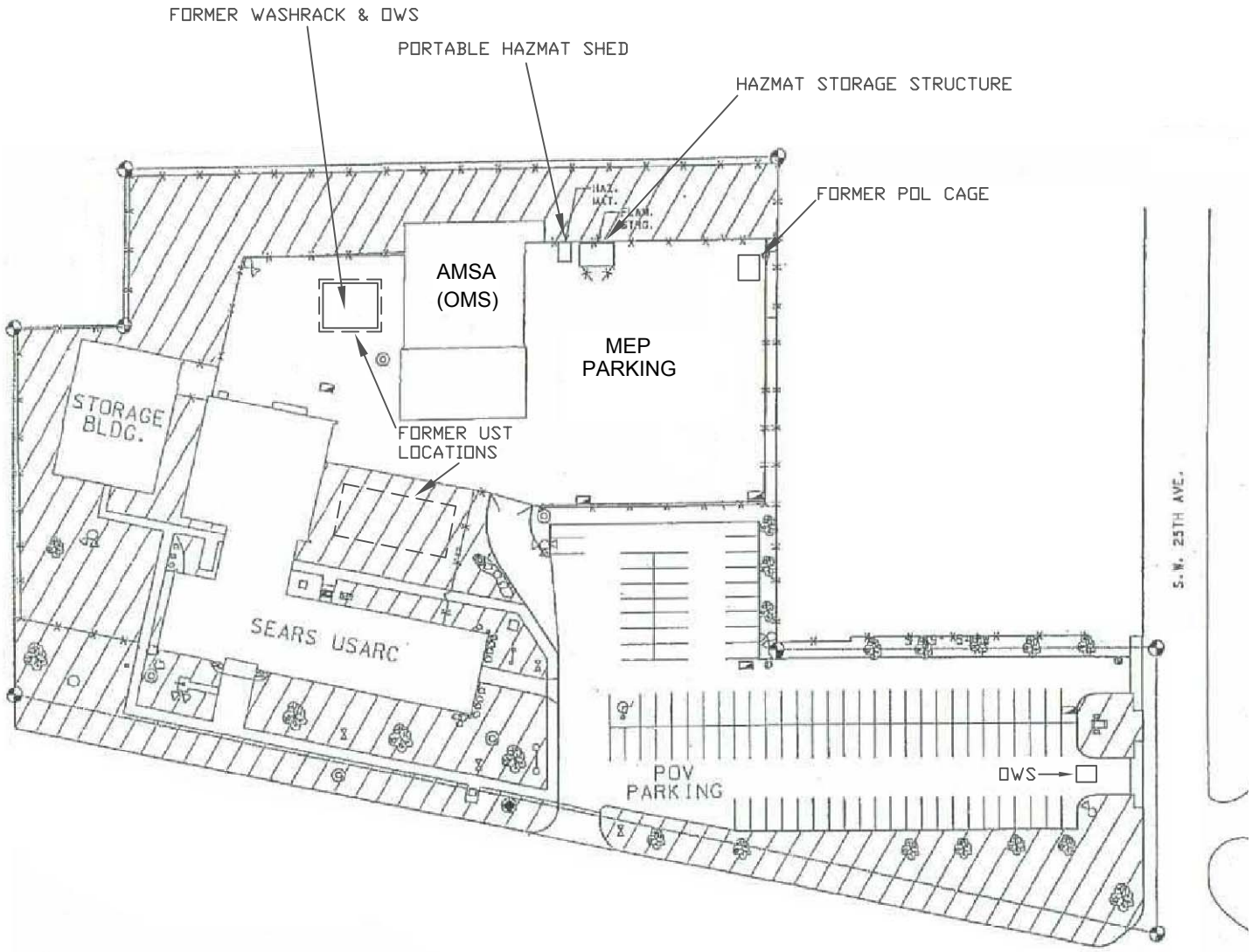

SCALE: 1"=100'
APPROXIMATE SCALE

FIGURE 2
SITE LAYOUT PLAN
SERGEANT JEROME SEARS USARC-OR010
2731 SW MULTNOMAH BOULEVARD
PORTLAND, OREGON 97219

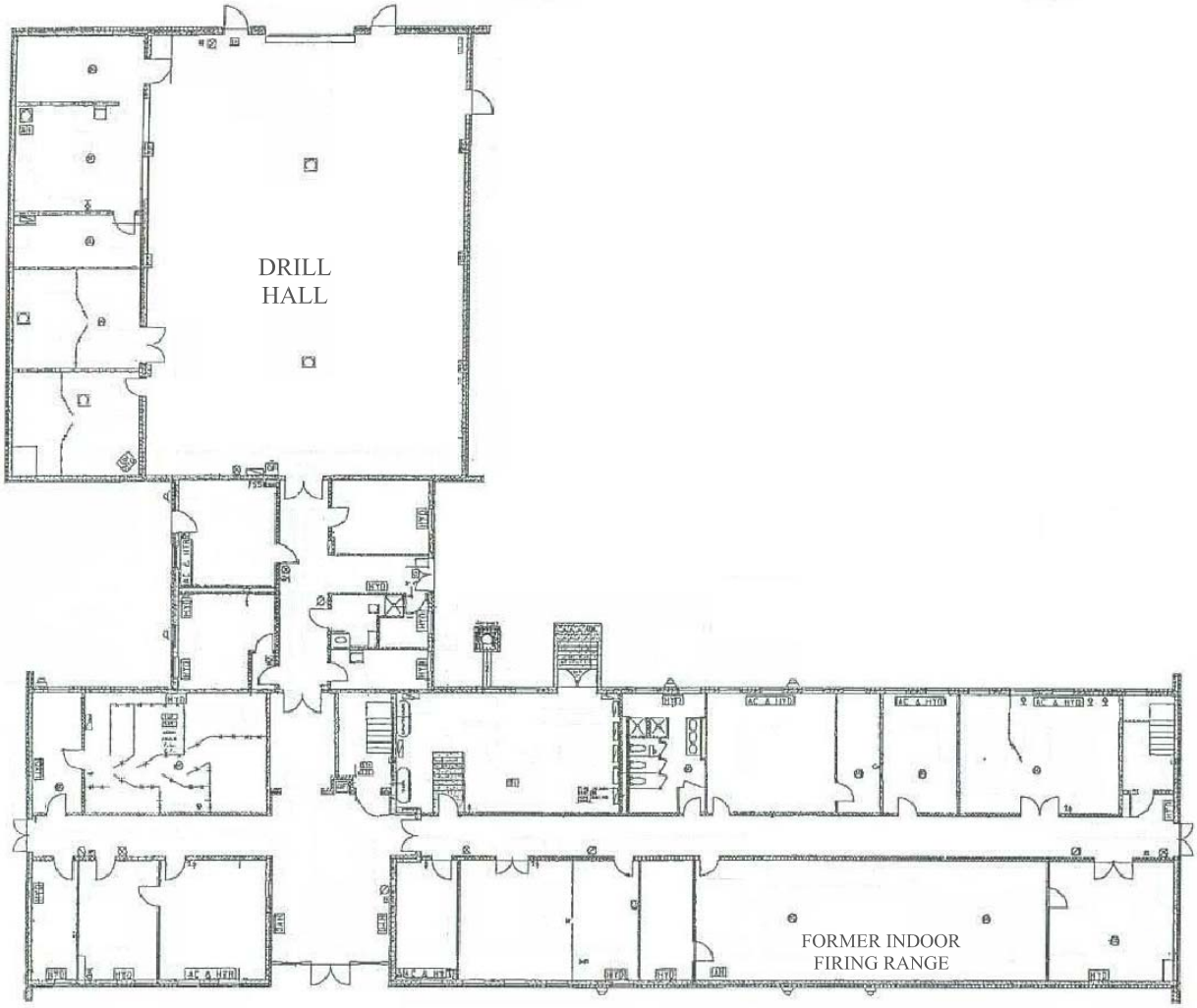

SCALE: 1"=30'
APPROXIMATE SCALE

FIGURE 3
INTERIOR LAYOUT OF ADMINISTRATIVE BUILDING- FIRST FLOOR
SERGEANT JEROME SEARS USARC-OR010
2731 SW MULTNOMAH BOULEVARD
PORTLAND, OREGON 97219

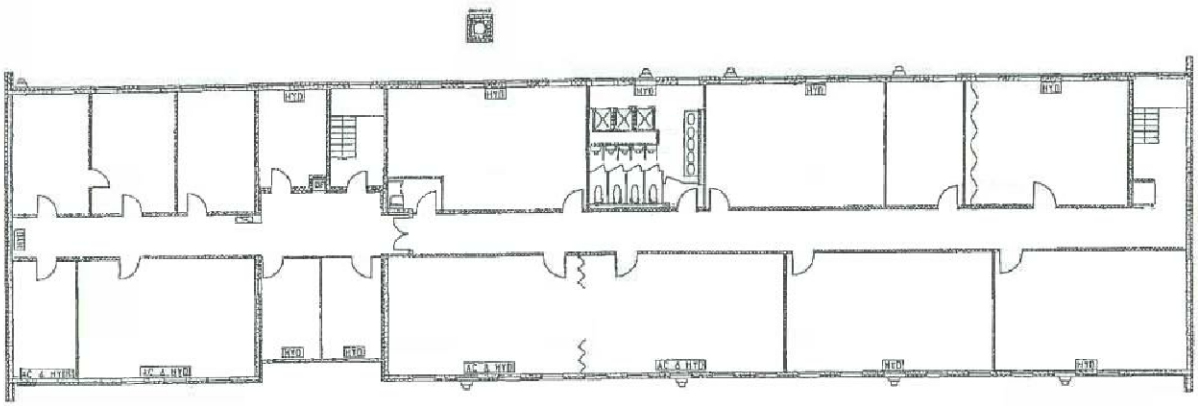

SCALE: 1"=30'
APPROXIMATE SCALE

FIGURE 4
INTERIOR LAYOUT OF ADMINISTRATIVE BUILDING
SECOND FLOOR-SERGEANT JEROME SEARS USARC-OR010
2731 SW MULTNOMAH BOULEVARD
PORTLAND, OREGON 97219

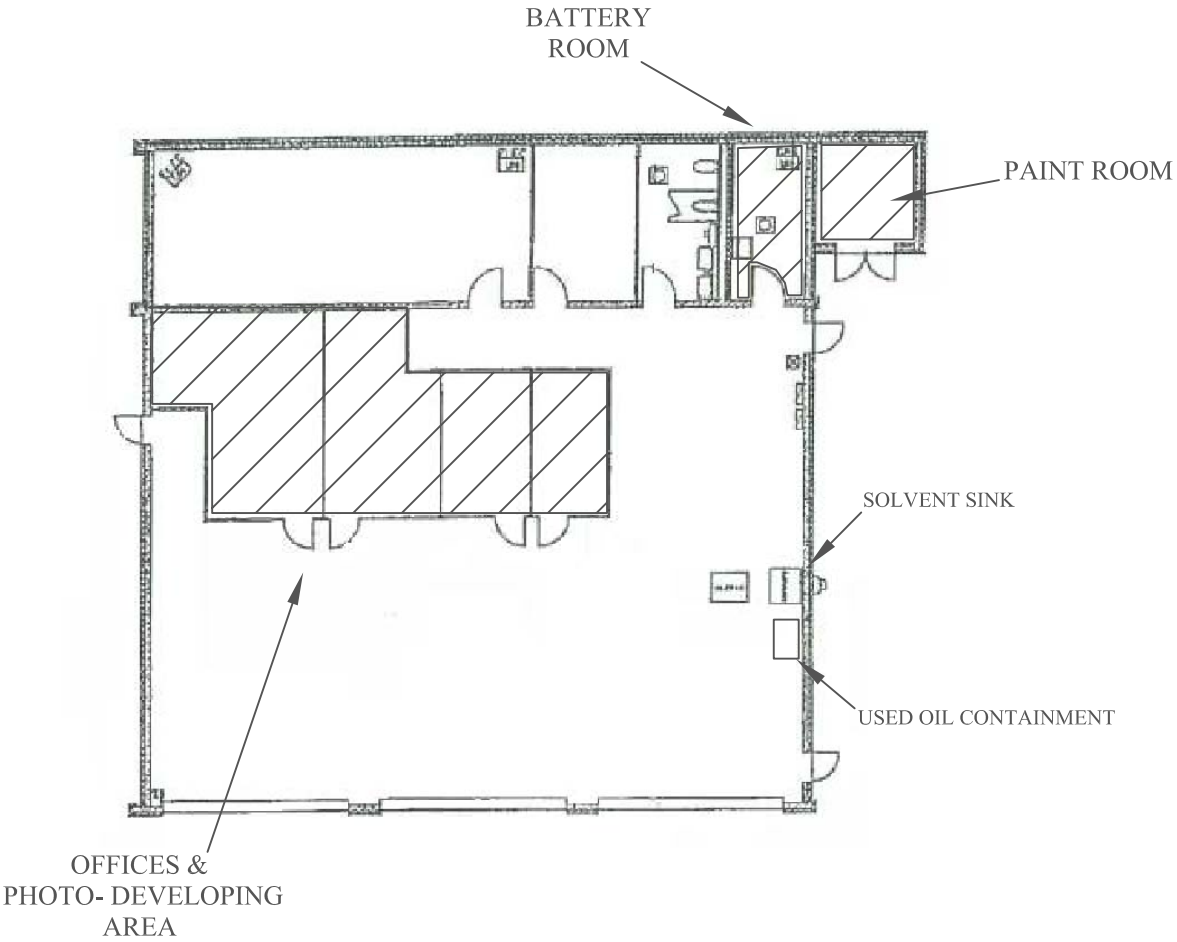

SCALE: 1"=20'
APPROXIMATE SCALE

FIGURE 5
INTERIOR LAYOUT OF ORGANIZATIONAL MAINTENANCE SHOP
OMS-OR010
2731 SW MULTNOMAH BOULEVARD
PORTLAND, OREGON 97219

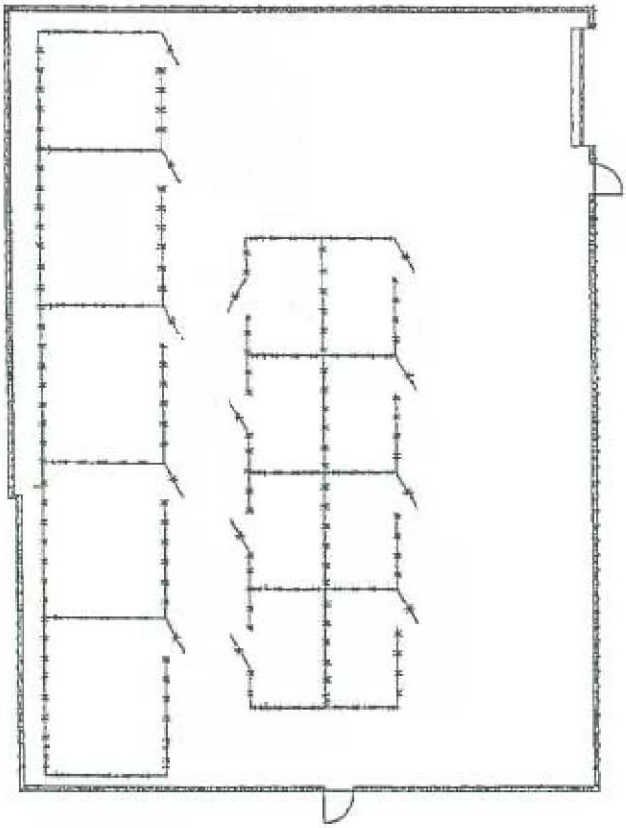

SCALE: 1"=20'
APPROXIMATE SCALE

FIGURE 6
INTERIOR LAYOUT OF STORAGE BUILDING
STORAGE BUILDING-OR010
2731 SW MULTNOMAH BOULEVARD
PORTLAND, OREGON 97219

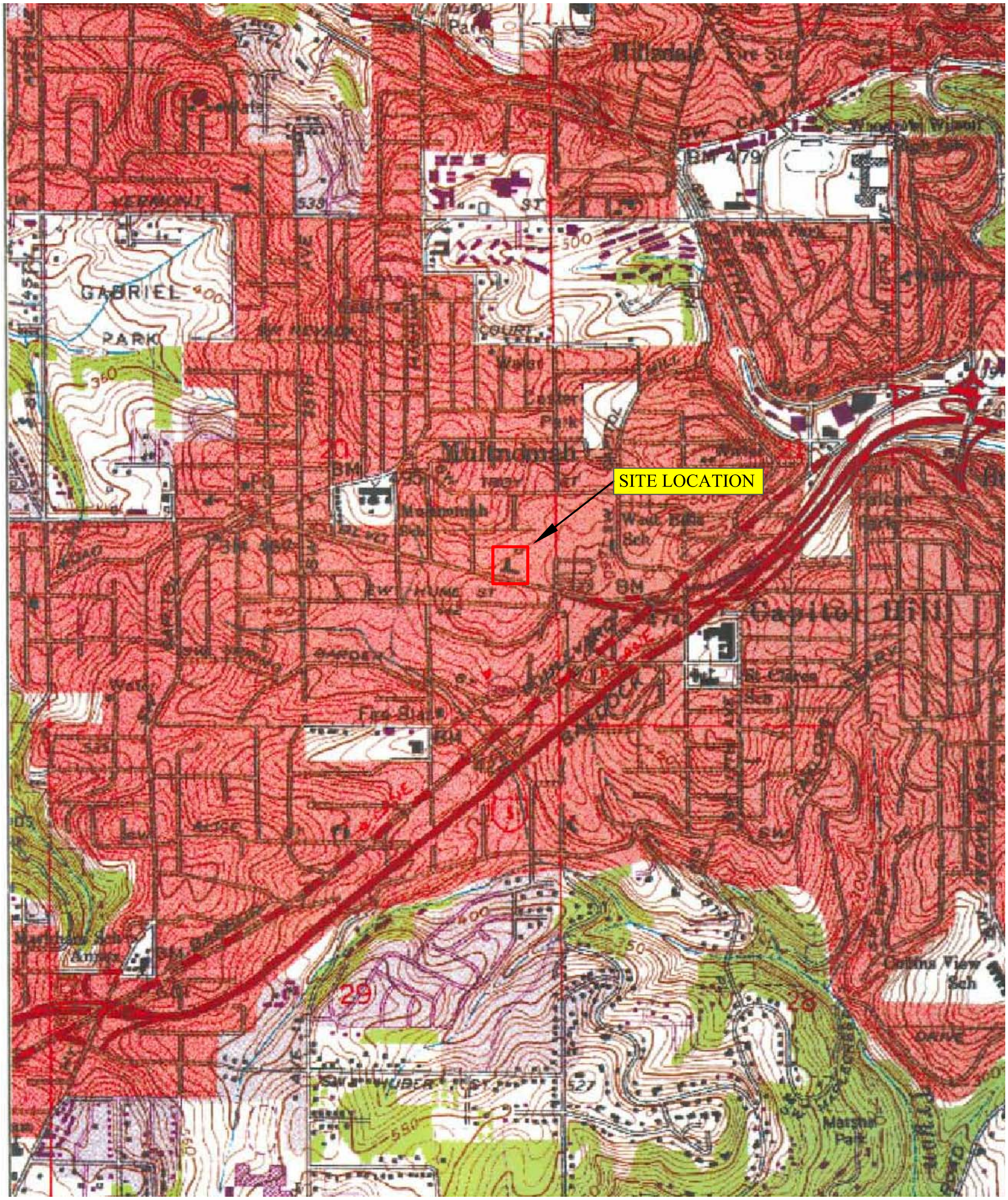

SCALE: 1"=1,600'
APPROXIMATE SCALE

FIGURE 7
1983 USGS 7.5 LAKE OSWEGO TOPOGRAPHIC MAP
SERGEANT JEROME SEARS USARC-OR010
2731 SW MULTNOMAH BOULEVARD
PORTLAND, OREGON 97219

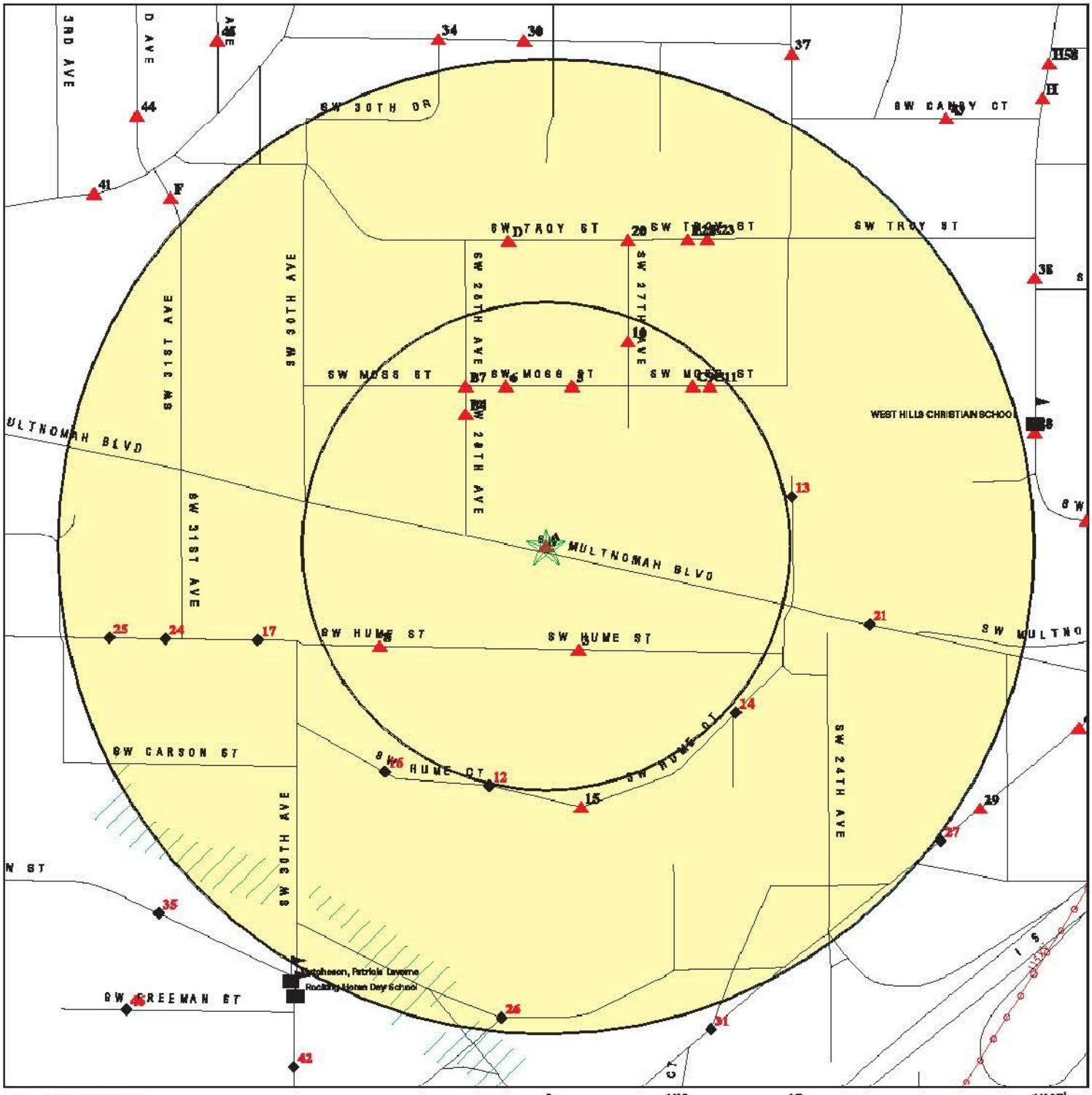

- Target Property
- Sites at elevations higher than or equal to the target property
- Sites at elevations lower than the target property
- Manufactured Gas Plants
- Sensitive Receptors
- National Priority List Sites
- Landfill Sites
- Dept. Defense Sites
- Indian Reservations BIA
- Power transmission lines
- Oil & Gas pipelines
- 100-year flood zone
- 500-year flood zone
- Areas of Concern

0 1/16 1/8 1/4 Miles

This report includes interactive Map Layers display and/or hide map information. The legend includes only those icons for the default map view.

FIGURE 8
RADIUS REPORT OVERVIEW MAP
SERGEANT JEROME SEARS USARC-OR010
2731 SW MULTNOMAH BOULEVARD.
PORTLAND, OREGON 97219

SCALE: 1:24000
APPROXIMATE SCALE

FIGURE 9
1954 USGS 7.5 LAKE OSWEGO TOPOGRAPHIC MAP
SERGEANT JEROME SEARS USARC-OR010
2371 SW MULTNOMAH BOULEVARD.
PORTLAND, OREGON

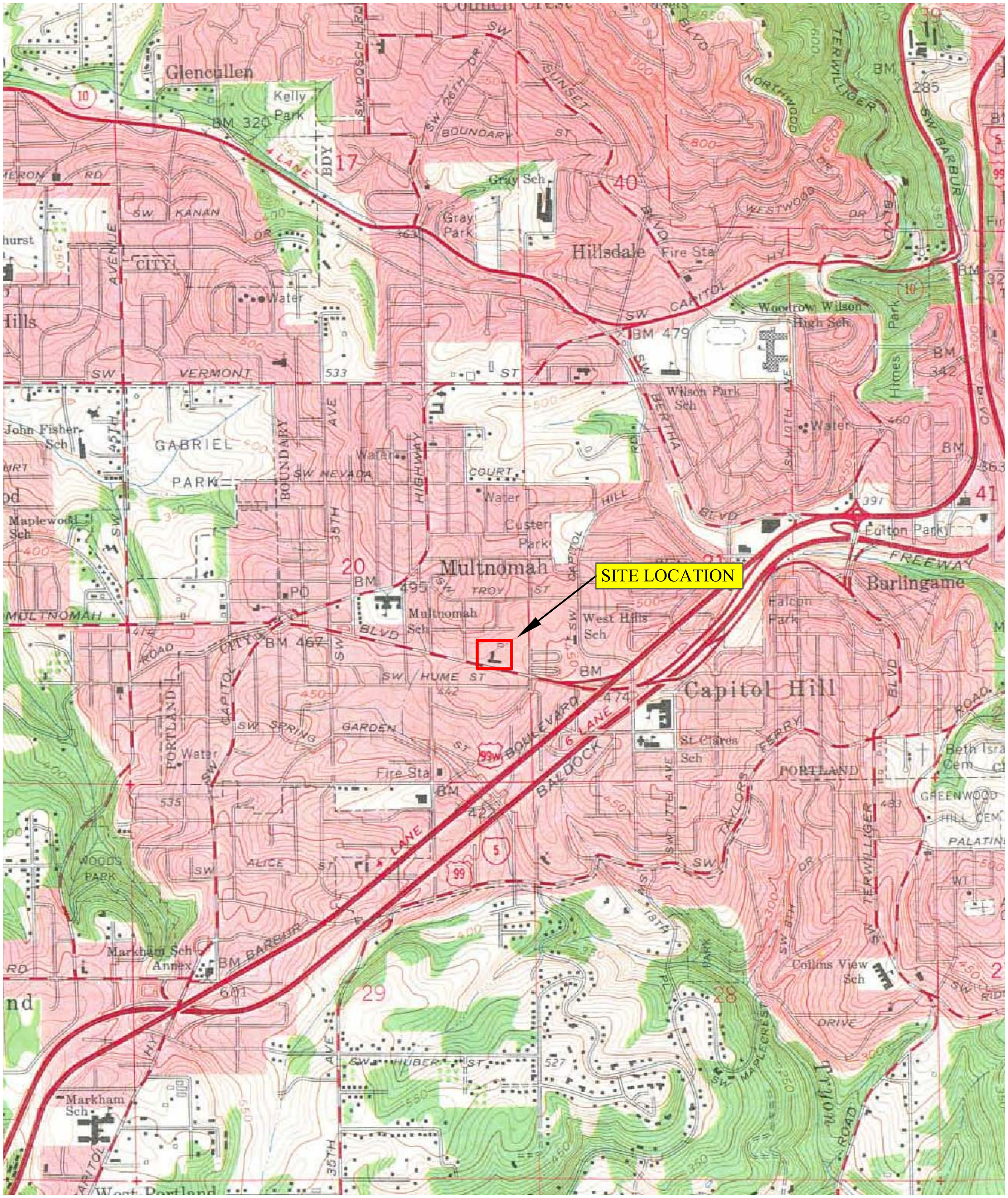

SCALE: 1:24000
APPROXIMATE SCALE

FIGURE 10
1961 USGS 7.5 LAKE OSWEGO TOPOGRAPHIC MAP
SERGEANT JEROME SEARS USARC-OR010
2731 SW MULTNOMAH BOULEVARD.
PORTLAND, OREGON 97219

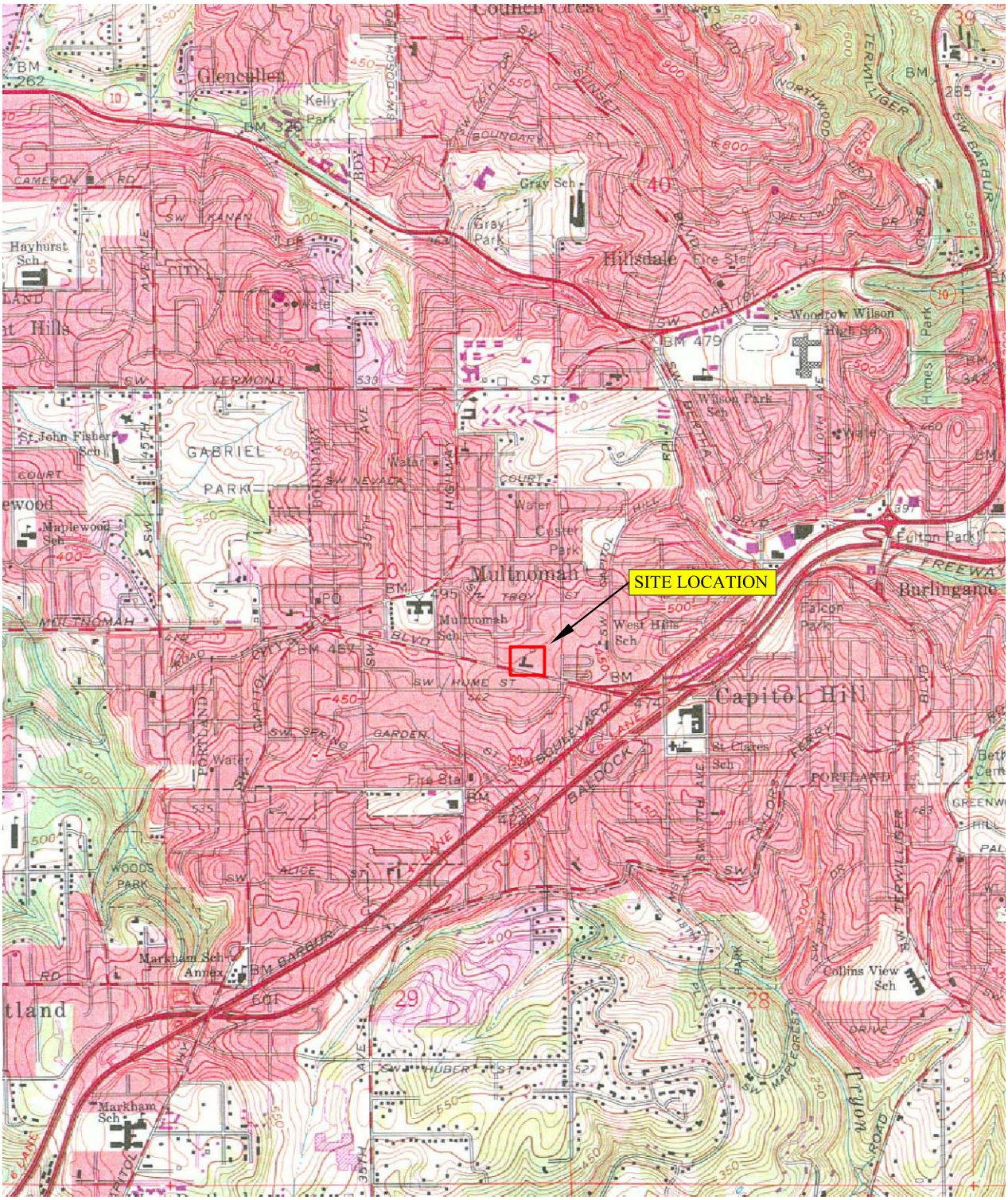

SCALE: 1:24000
APPROXIMATE SCALE

FIGURE 11
1970 USGS 7.5 LAKE OSWEGO TOPOGRAPHIC MAP
SERGEANT JEROME SEARS USARC-OR010
2731 SW MULTNOMAH BOULEVARD.
PORTLAND, OREGON 97219

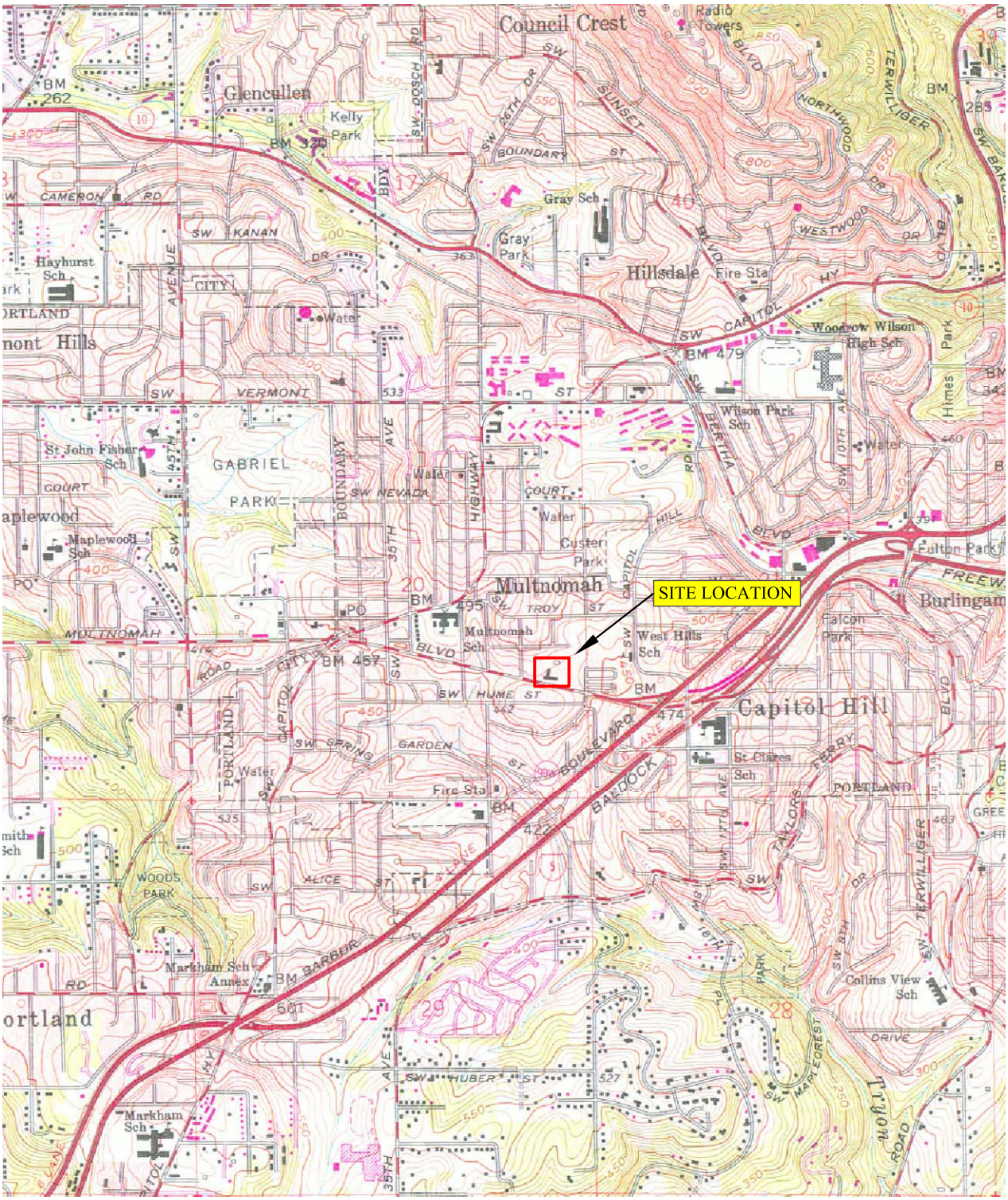

SCALE: 1:24000
APPROXIMATE SCALE

FIGURE 12
1975 USGS 7.5 LAKE OSWEGO TOPOGRAPHIC MAP
SERGEANT JEROME SEARS USARC-OR010
2731 SW MULTNOMAH BOULEVARD.
PORTLAND, OREGON 97219

SCALE: 1"=125'
APPROXIMATE SCALE

FIGURE 13
1930 SANBORN MAP
SERGEANT JEROME SEARS USARC-OR010
2731 SW MULTNOMAH BOULEVARD.
PORTLAND, OREGON 97219

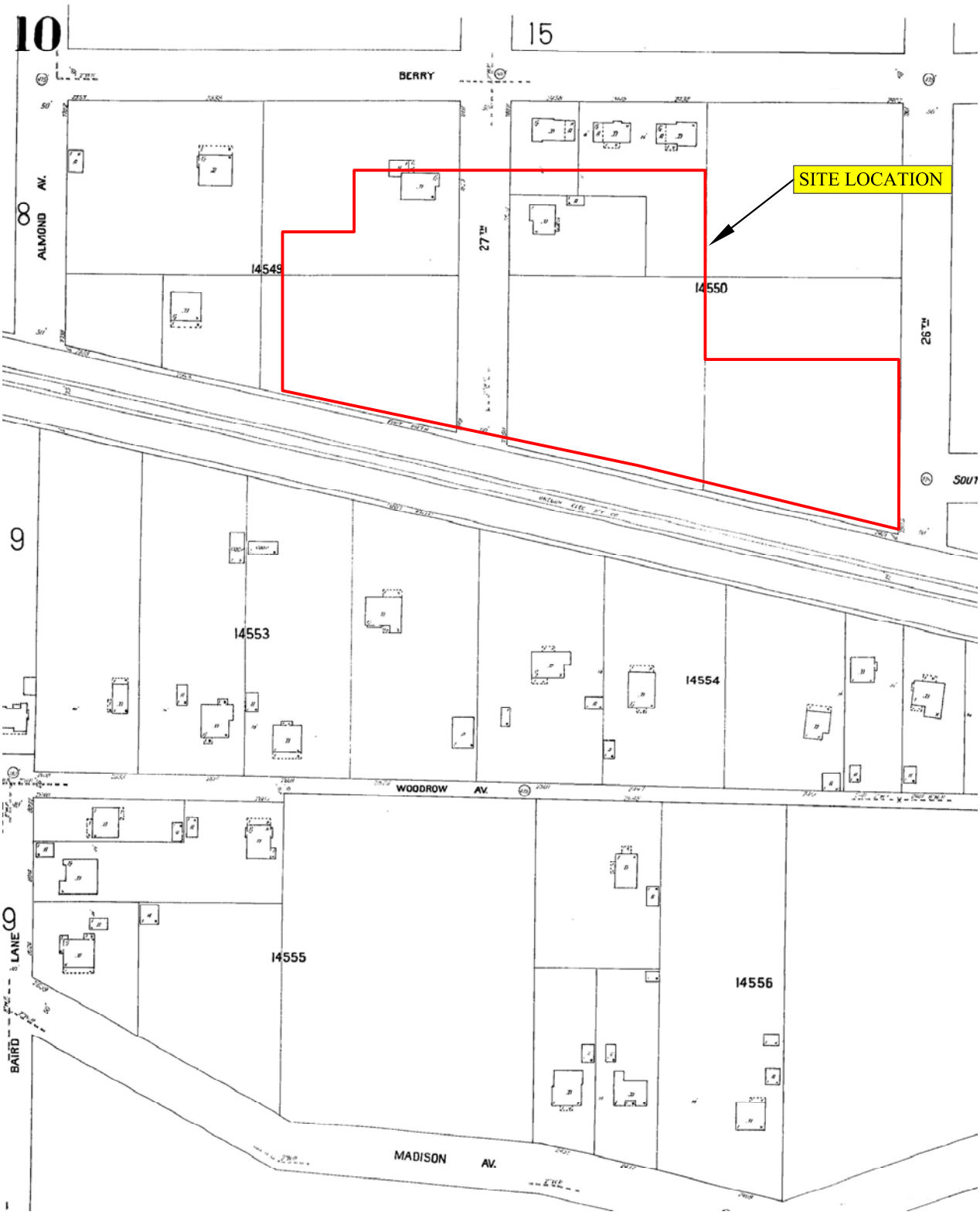

SCALE: 1"=140'
APPROXIMATE SCALE

FIGURE 14
1951 SANBORN MAP
SERGEANT JEROME SEARS USARC-OR010
2731 SW MULTNOMAH BOULEVARD.
PORTLAND, OREGON 97219

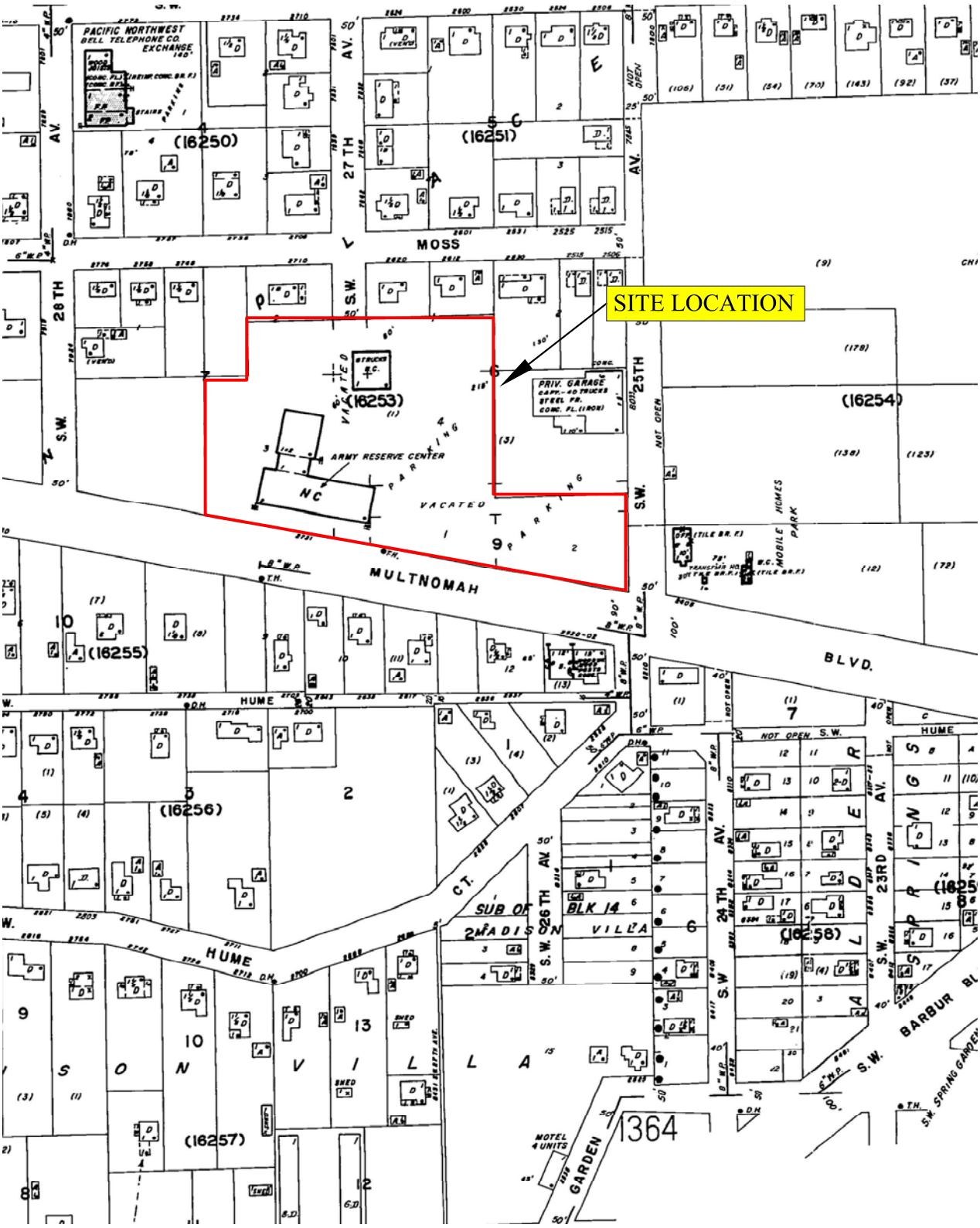

SCALE: 1"=225'
APPROXIMATE SCALE

FIGURE 15
1970 SANBORN MAP
SERGEANT JEROME SEARS USARC-OR010
2731 SW MULTNOMAH BOULEVARD.
PORTLAND, OREGON 97219

SCALE: 1"=750'
APPROXIMATE SCALE

FIGURE 16
1955 AERIAL PHOTOGRAPH
SERGEANT JEROME SEARS USARC-OR010
2731 SW MULTNOMAH BOULEVARD.
PORTLAND, OREGON 97219

SCALE: 1"=750'
APPROXIMATE SCALE

FIGURE 17
1963 AERIAL PHOTOGRAPH
SERGEANT JEROME SEARS USARC-OR010
2371 SW MULTNOMAH BOULEVARD.
PORTLAND, OREGON

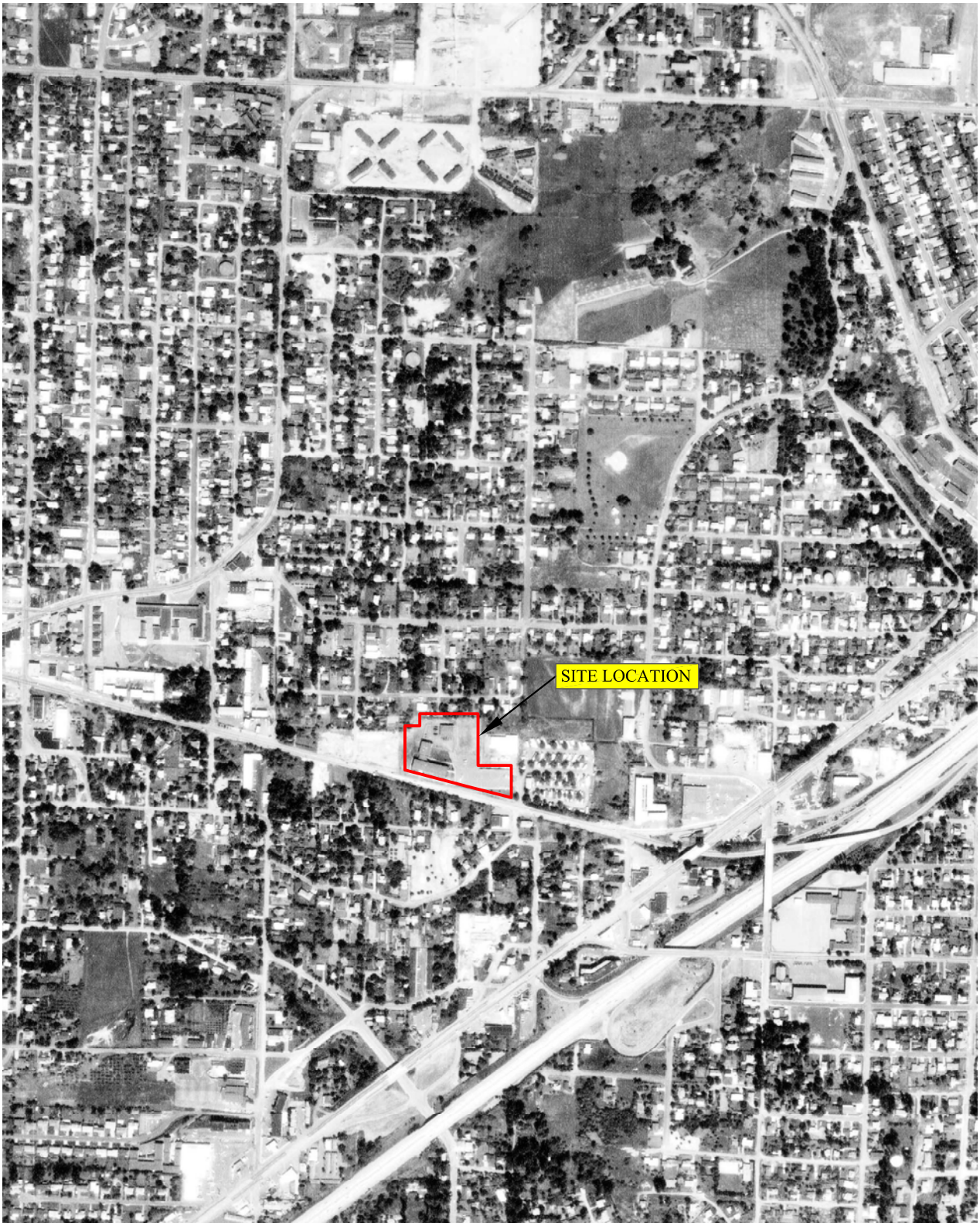

SCALE: 1"=750'
APPROXIMATE SCALE

FIGURE 18
1970 AERIAL PHOTOGRAPH
SERGEANT JEROME SEARS USARC-OR010
2371 SW MULTNOMAH BOULEVARD.
PORTLAND, OREGON

SCALE: 1"=750'
APPROXIMATE SCALE

FIGURE 19
1984 AERIAL PHOTOGRAPH
SERGEANT JEROME SEARS USARC-OR010
2731 SW MULTNOMAH BOULEVARD.
PORTLAND, OREGON 97219

SCALE: 1"=833'
APPROXIMATE SCALE

FIGURE 20
1994 AERIAL PHOTOGRAPH
SERGEANT JEROME SEARS USARC-OR010
2731 SW MULTNOMAH BOULEVARD.
PORTLAND, OREGON 97219