FIGURE 1
GENERAL SITE LOCATION MAP
2LT. ALFRED SHARFF USARC-OR009
8801 N. CHAUTAUQUA BLVD.
PORTLAND, OREGON

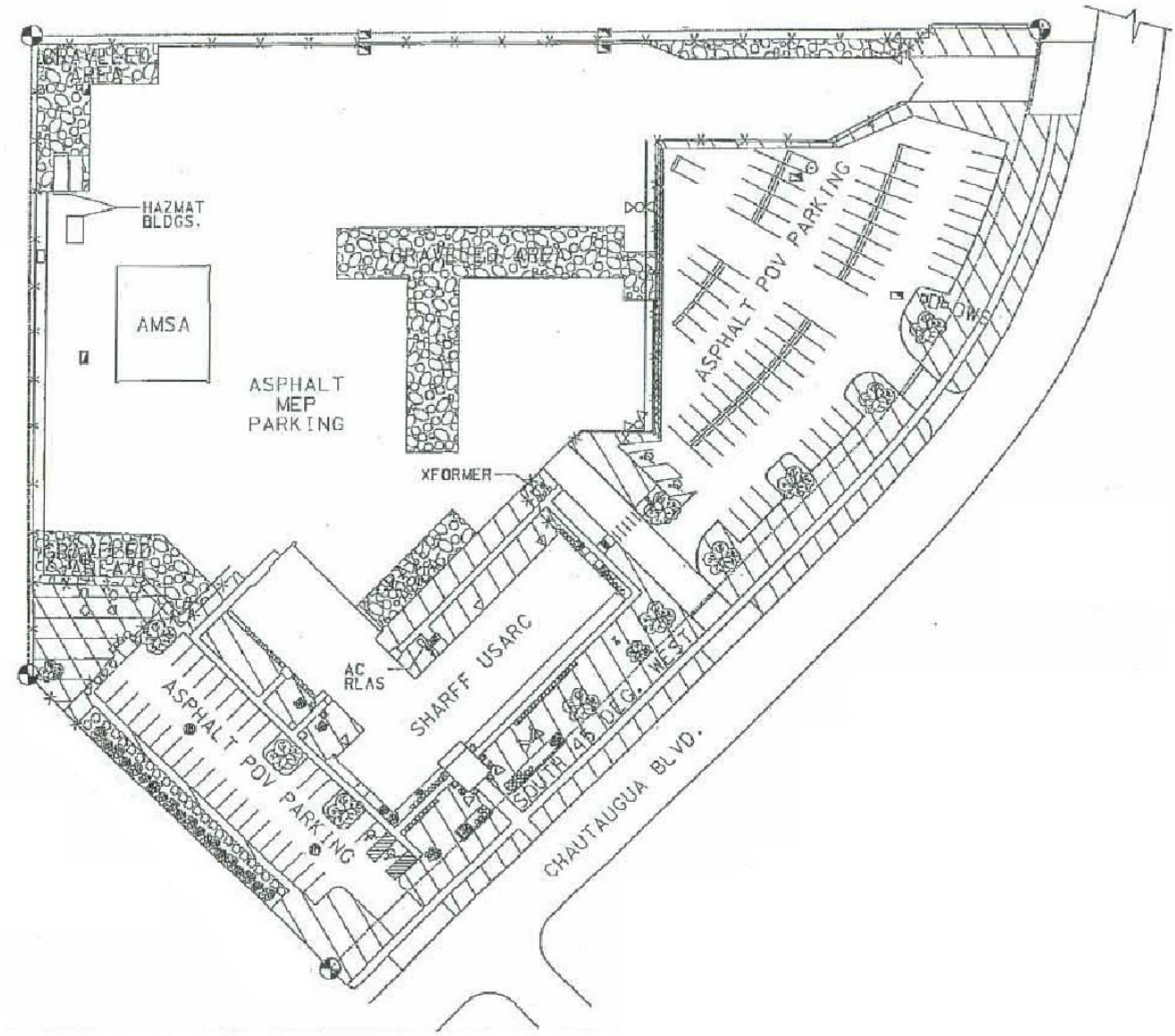

SCALE: 1"=100'
APPROXIMATE SCALE

FIGURE 2
SITE LAYOUT PLAN
2LT. ALFRED SHARFF USARC-OR009
8801 N. CHAUTAUQUA BLVD.
PORTLAND, OREGON

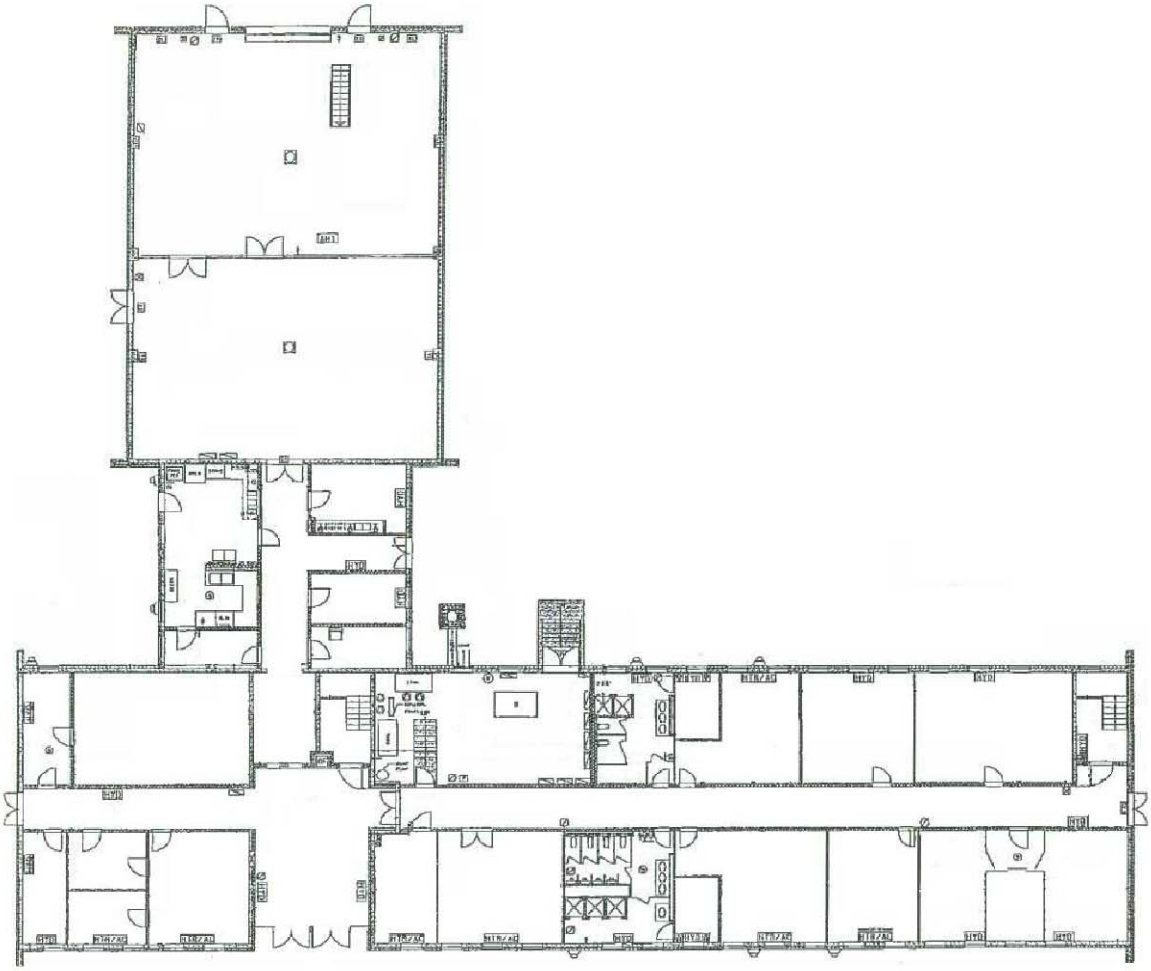

FIRST FLOOR

SCALE: 1"=60'
APPROXIMATE SCALE

FIGURE 3
INTERIOR LAYOUT OF ADMINISTRATION BUILDING FIRST FLOOR
2LT. ALFRED SHARFF USARC-OR009
8801 N. CHAUTAUQUA BLVD.
PORTLAND, OREGON

SECOND FLOOR

SCALE: 1"=60'
APPROXIMATE SCALE

FIGURE 4
INTERIOR LAYOUT OF ADMINISTRATION BUILDING SECOND FLOOR
2LT. ALFRED SHARFF USARC-OR009
8801 N. CHAUTAUQUA BLVD.
PORTLAND, OREGON

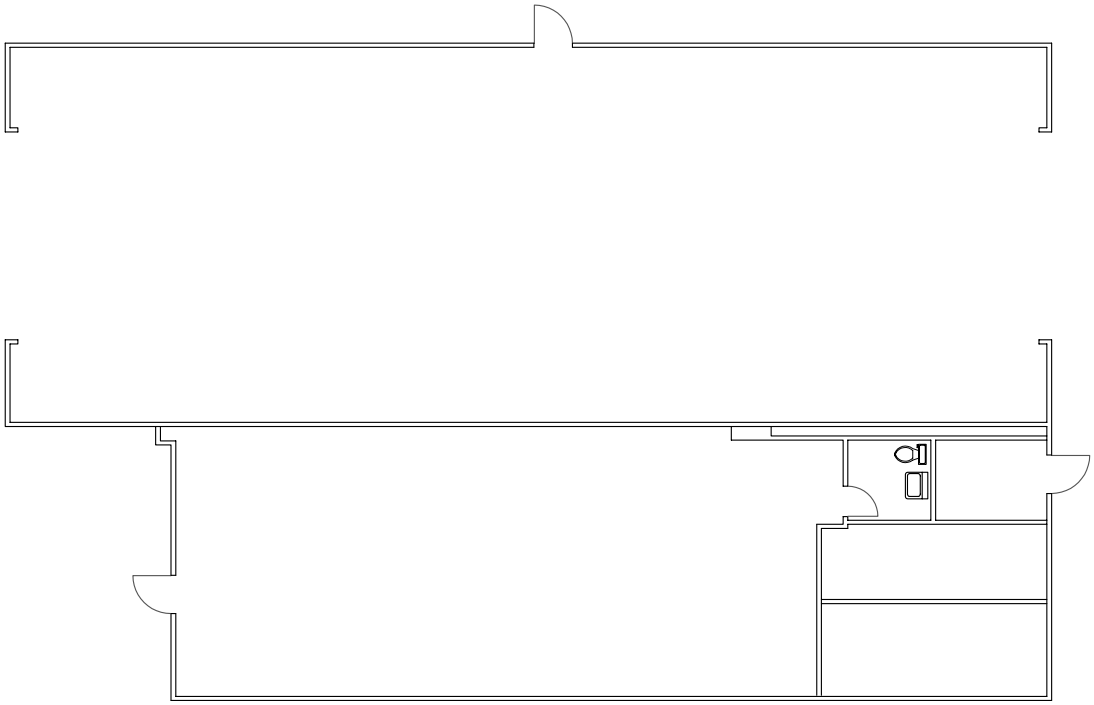

OMS BUILDING

SCALE: 1"=15'
APPROXIMATE SCALE

FIGURE 5
INTERIOR LAYOUT OF OMS BUILDING
2LT. ALFRED SHARFF USARC-OR009
8801 N. CHAUTAUQUA BLVD.
PORTLAND, OREGON

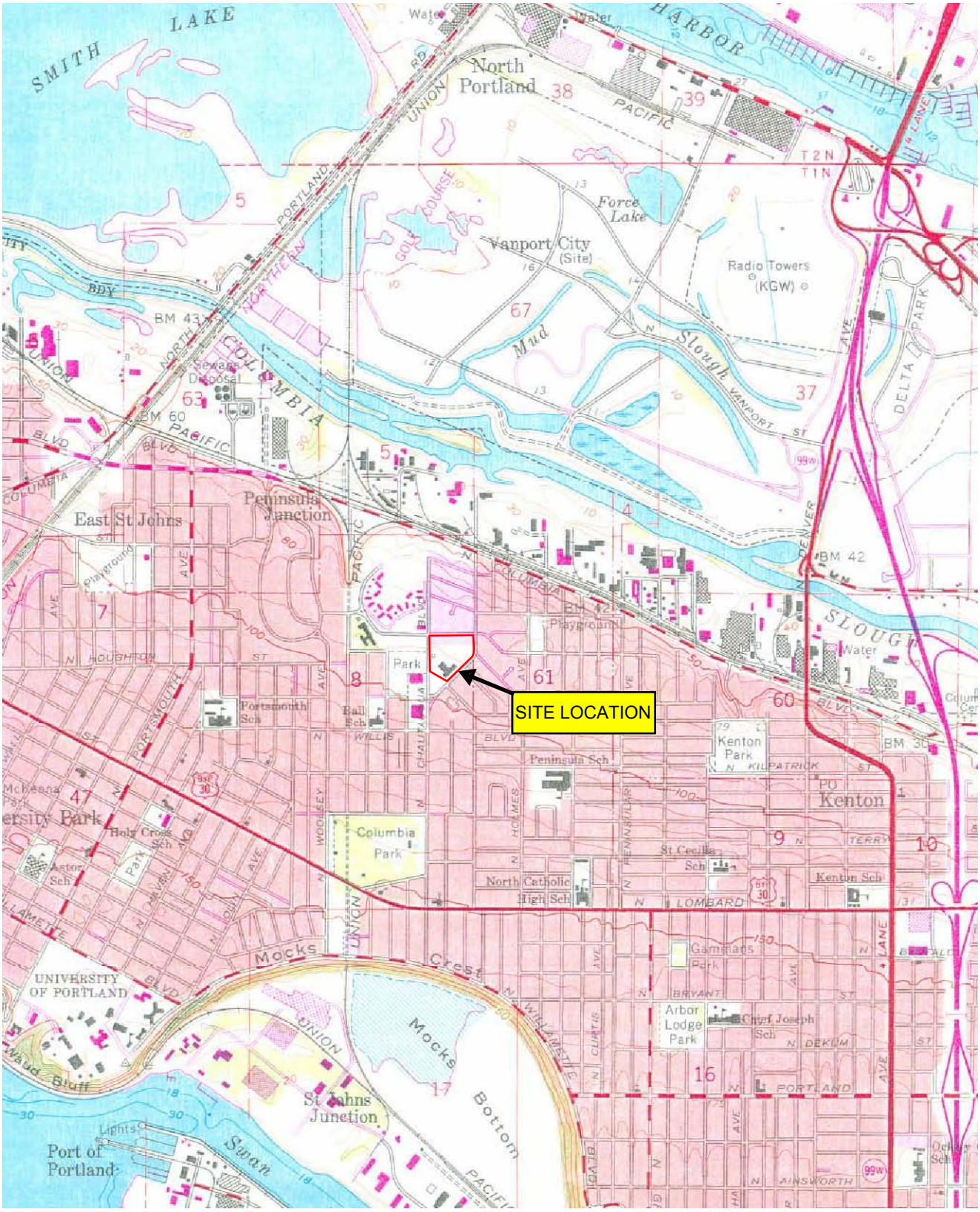

SCALE: 1:24000
APPROXIMATE SCALE

FIGURE 6
1977 USGS 7.5-MINUTE TOPOGRAPHIC MAP
2LT. ALFRED SHARFF USARC-OR009
8801 N. CHAUTAUQUA BLVD.
PORTLAND, OREGON

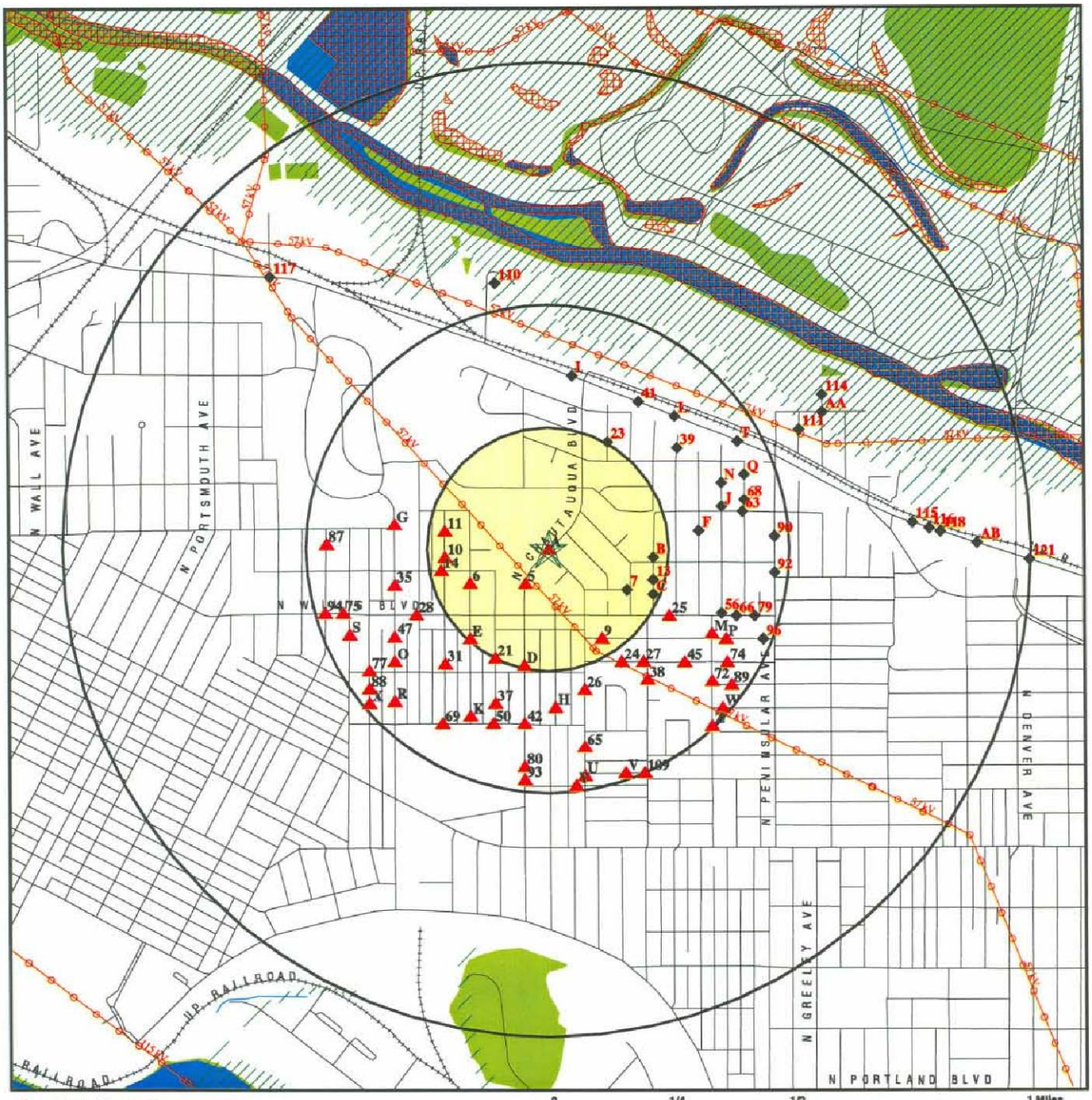

★ Target Property

▲ Sites at elevations higher than or equal to the target property

● Sites at elevations lower than the target property

Manufactured Gas Plants

National Priority List Sites

Landfill Sites

Dept. Defense Sites

0 1/4 1/2 1 Miles

Indian Reservations BIA

Power transmission lines

Oil & Gas pipelines

100-year flood zone

500-year flood zone

National Wetland Inventory

State Wetlands

Areas of Concern

This report includes Interactive Map Layers to display and/or hide map information. The legend includes only those icons for the default map view.

FIGURE 7
EDR AREA OVERVIEW MAP WITH FLOOD ZONES, AND NATIONAL WETLAND INVENTORY INFORMATION
2LT. ALFRED SHARFF USARC-OR009
8801 N. CHAUTAUQUA BLVD.
PORTLAND, OREGON

SCALE: 1:24000
APPROXIMATE SCALE

FIGURE 8
1954 USGS 30-MINUTE TOPOGRAPHIC MAP
2LT. ALFRED SHARFF USARC-OR009
8801 N. CHAUTAUQUA BLVD.
PORTLAND, OREGON

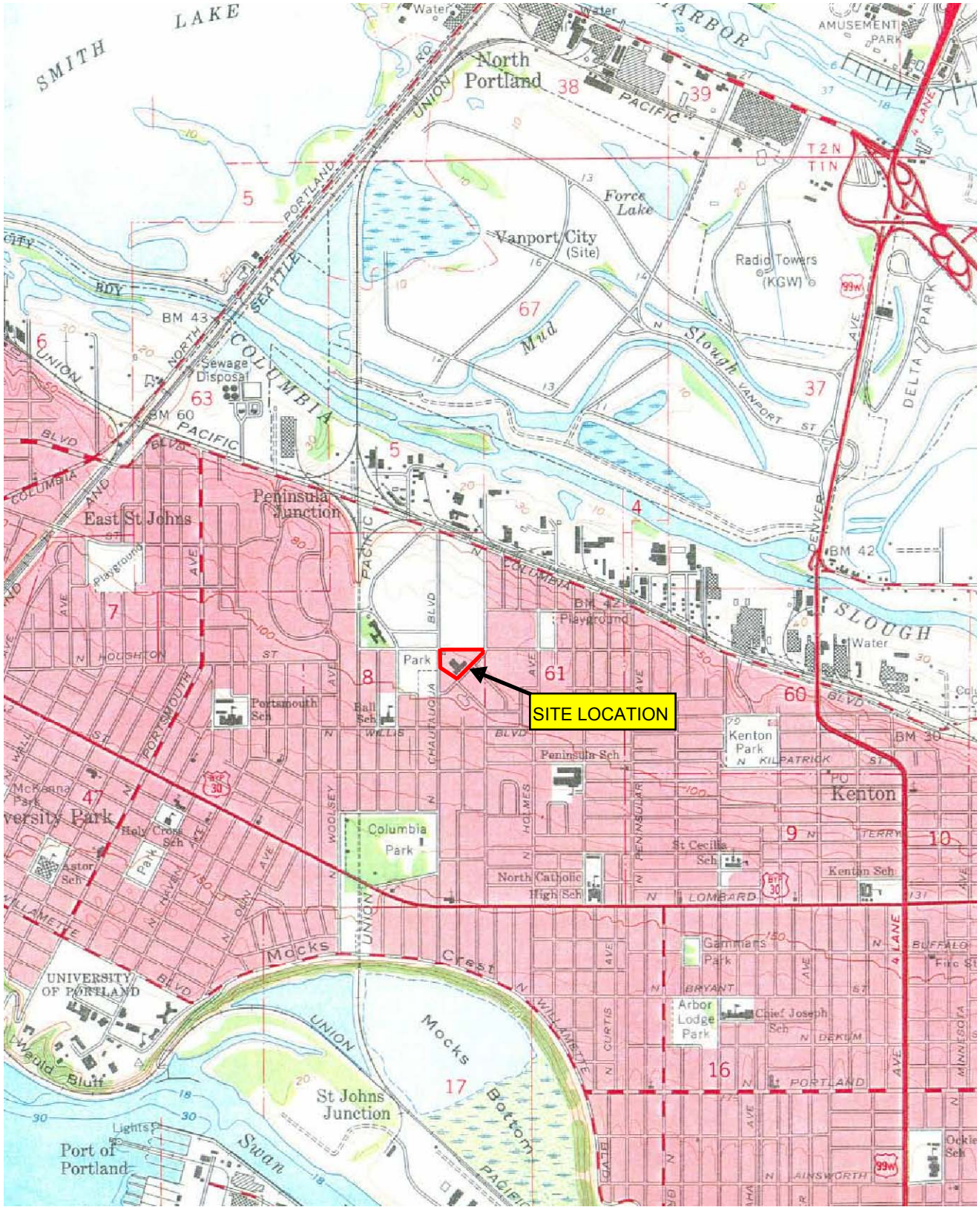

SCALE: 1:24000
APPROXIMATE SCALE

FIGURE 9
1961 USGS 7.5-MINUTE TOPOGRAPHIC MAP
2LT. ALFRED SHARFF USARC-OR009
8801 N. CHAUTAUQUA BLVD.
PORTLAND, OREGON

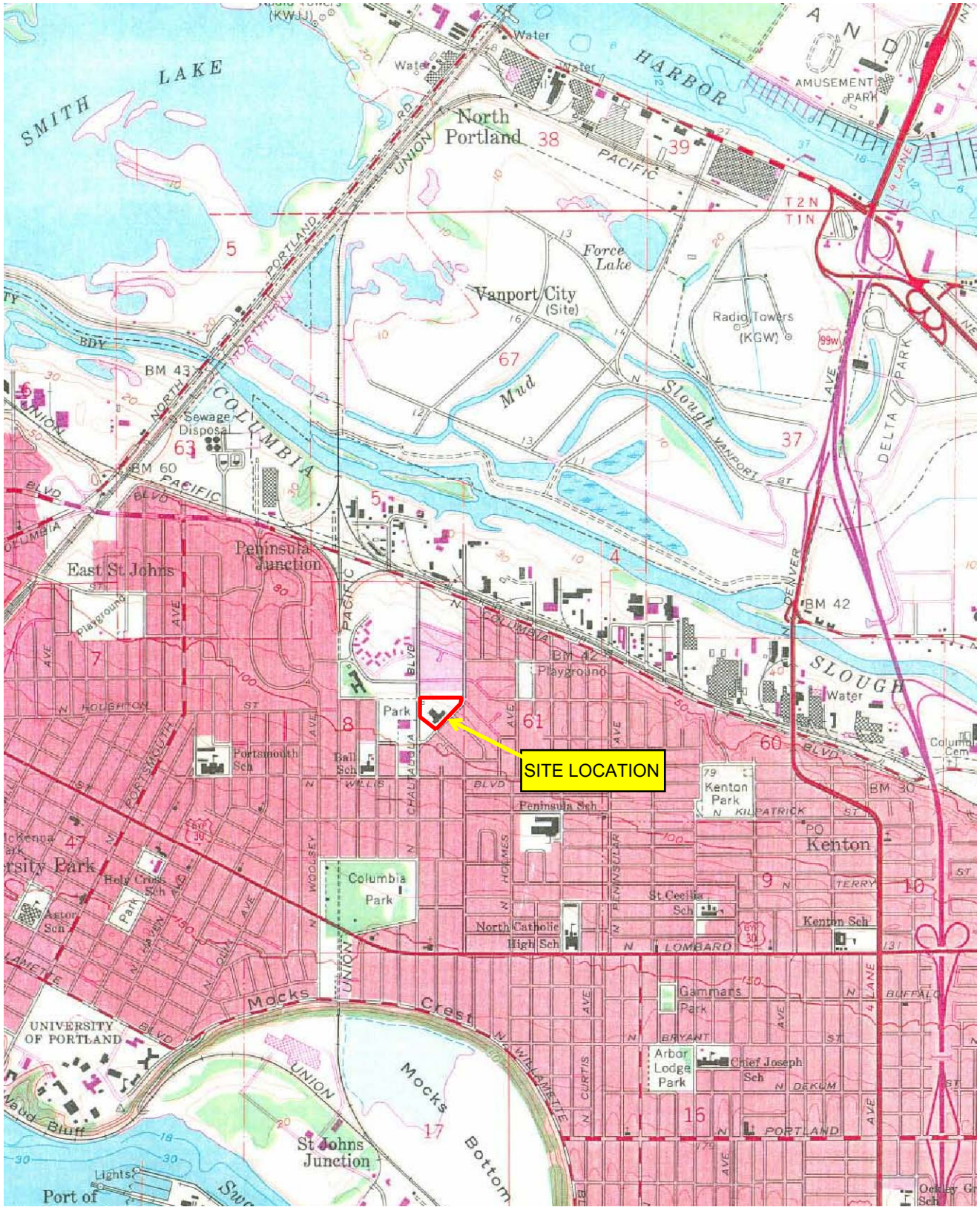

SCALE: 1:24000
APPROXIMATE SCALE

FIGURE 10
1970 USGS 7.5-MINUTE TOPOGRAPHIC MAP
2LT. ALFRED SHARFF USARC-OR009
8801 N. CHAUTAUQUA BLVD.
PORTLAND, OREGON

SCALE: 1"=750'
APPROXIMATE SCALE

FIGURE 11
1955 AERIAL PHOTOGRAPH
2LT. ALFRED SHARFF USARC-OR009
8801 N. CHAUTAUQUA BLVD.
PORTLAND, OREGON

SCALE: 1"=750'
APPROXIMATE SCALE

FIGURE 12
1970 AERIAL PHOTOGRAPH
2LT. ALFRED SHARFF USARC-OR009
8801 N. CHAUTAUQUA BLVD.
PORTLAND, OREGON

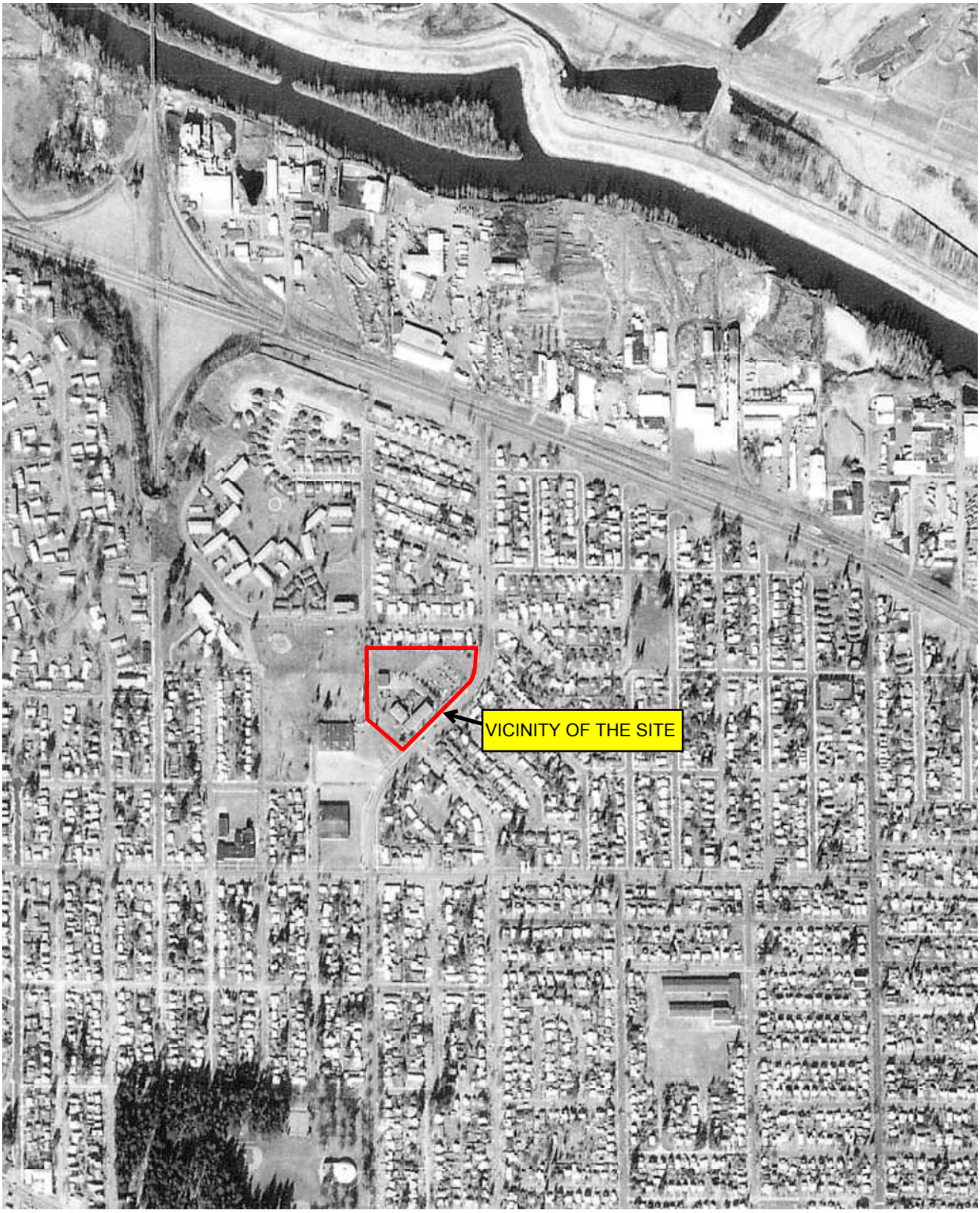

SCALE: 1"=750'
APPROXIMATE SCALE

FIGURE 13
1984 AERIAL PHOTOGRAPH
2LT. ALFRED SHARFF USARC-OR009
8801 N. CHAUTAUQUA BLVD.
PORTLAND, OREGON

SCALE: UNKNOWN
APPROXIMATE SCALE

FIGURE 14
1994 AERIAL PHOTOGRAPH
2LT. ALFRED SHARFF USARC-OR009
8801 N. CHAUTAUQUA BLVD.
PORTLAND, OREGON

SCALE: 1"=175'
APPROXIMATE SCALE

FIGURE 15
2000 AERIAL PHOTOGRAPH
2LT. ALFRED SHARFF USARC-OR009
8801 N. CHAUTAUQUA BLVD.
PORTLAND, OREGON

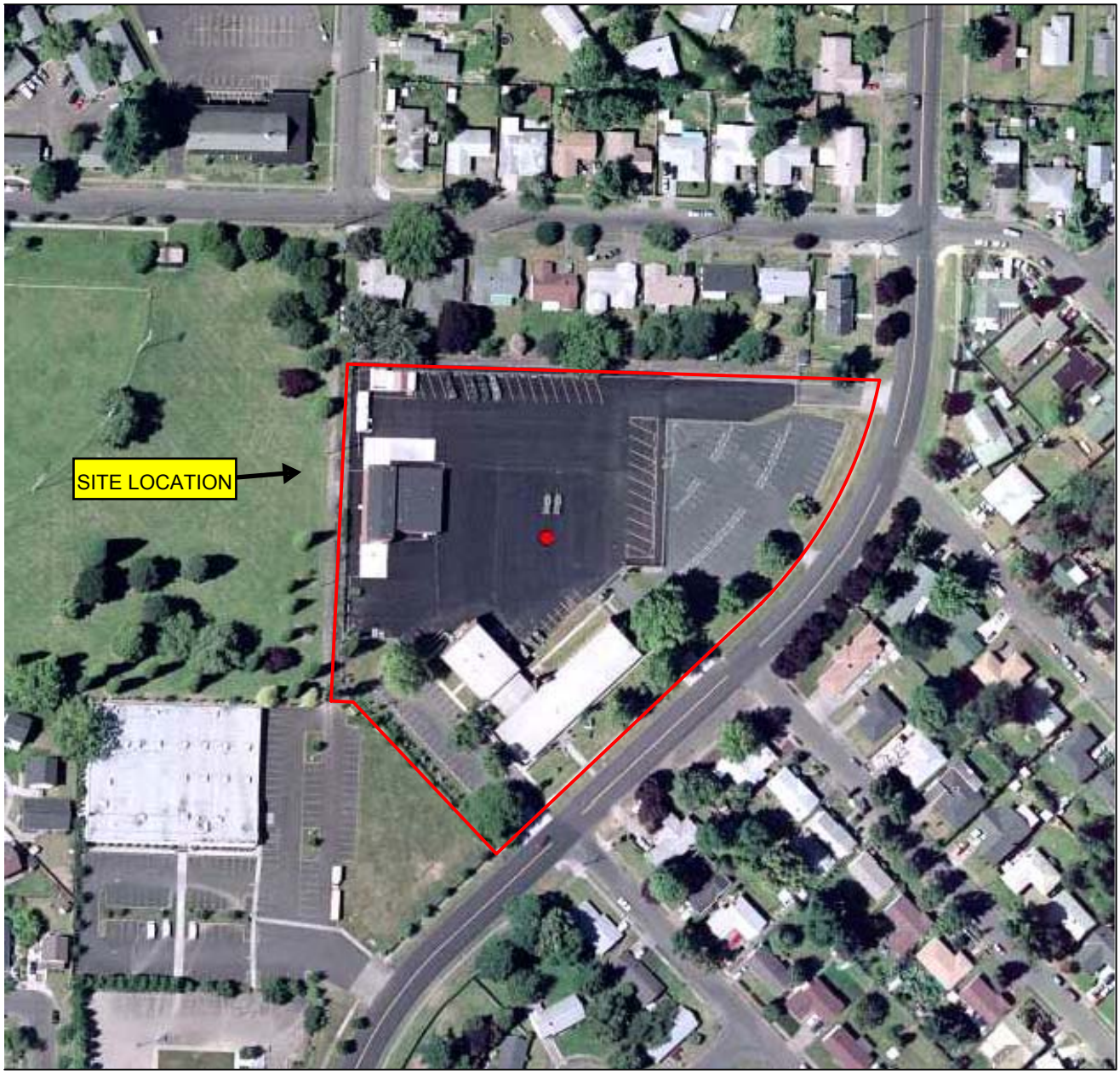

SCALE: 1"=175'
APPROXIMATE SCALE

FIGURE 16
2005 AERIAL PHOTOGRAPH
2LT. ALFRED SHARFF USARC-OR009
8801 N. CHAUTAUQUA BLVD.
PORTLAND, OREGON

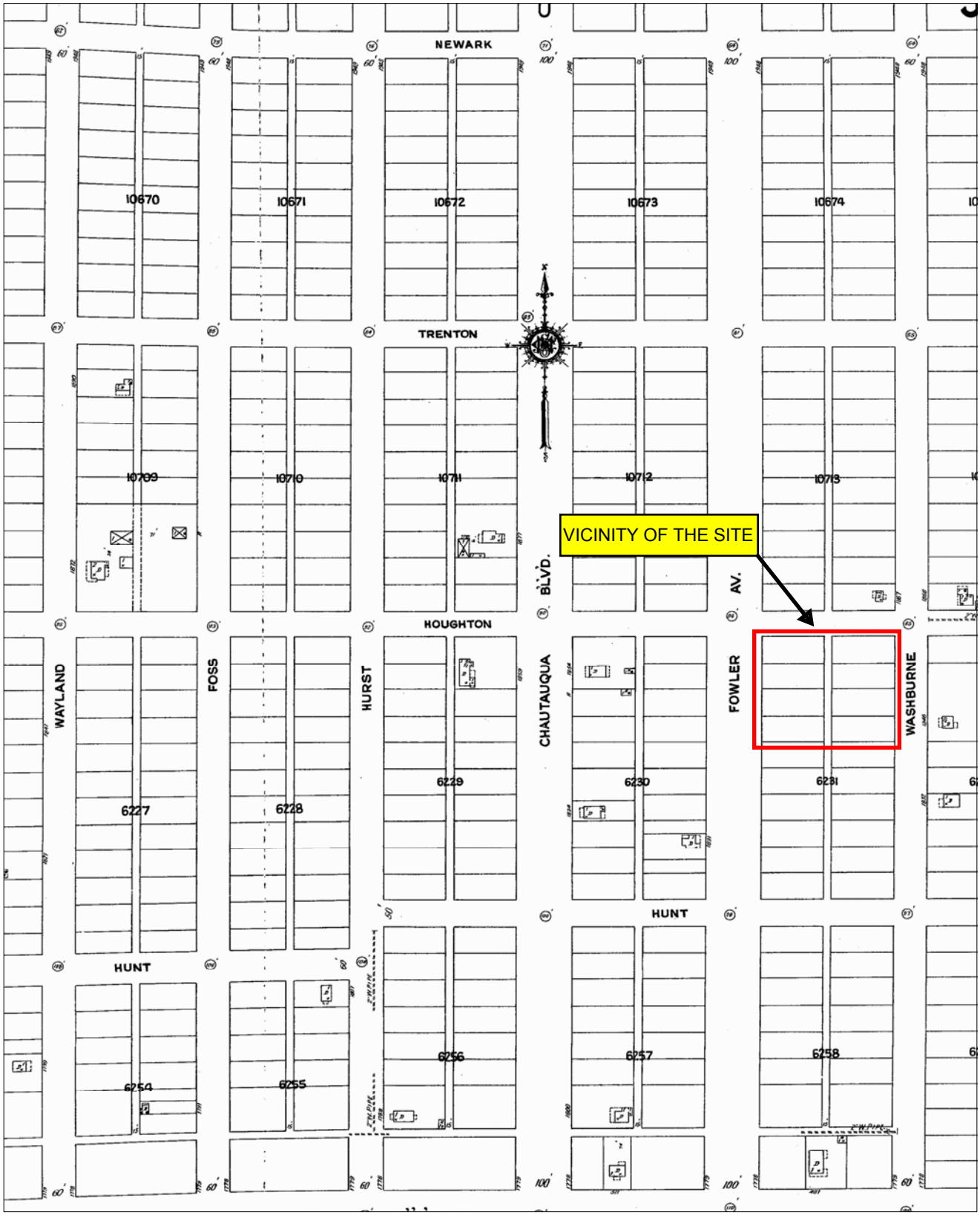

SCALE: 1"=250'
APPROXIMATE SCALE

FIGURE 17
1924 SANBORN FIRE INSURANCE MAP
2LT. ALFRED SHARFF USARC-OR009
8801 N. CHAUTAUQUA BLVD.
PORTLAND, OREGON

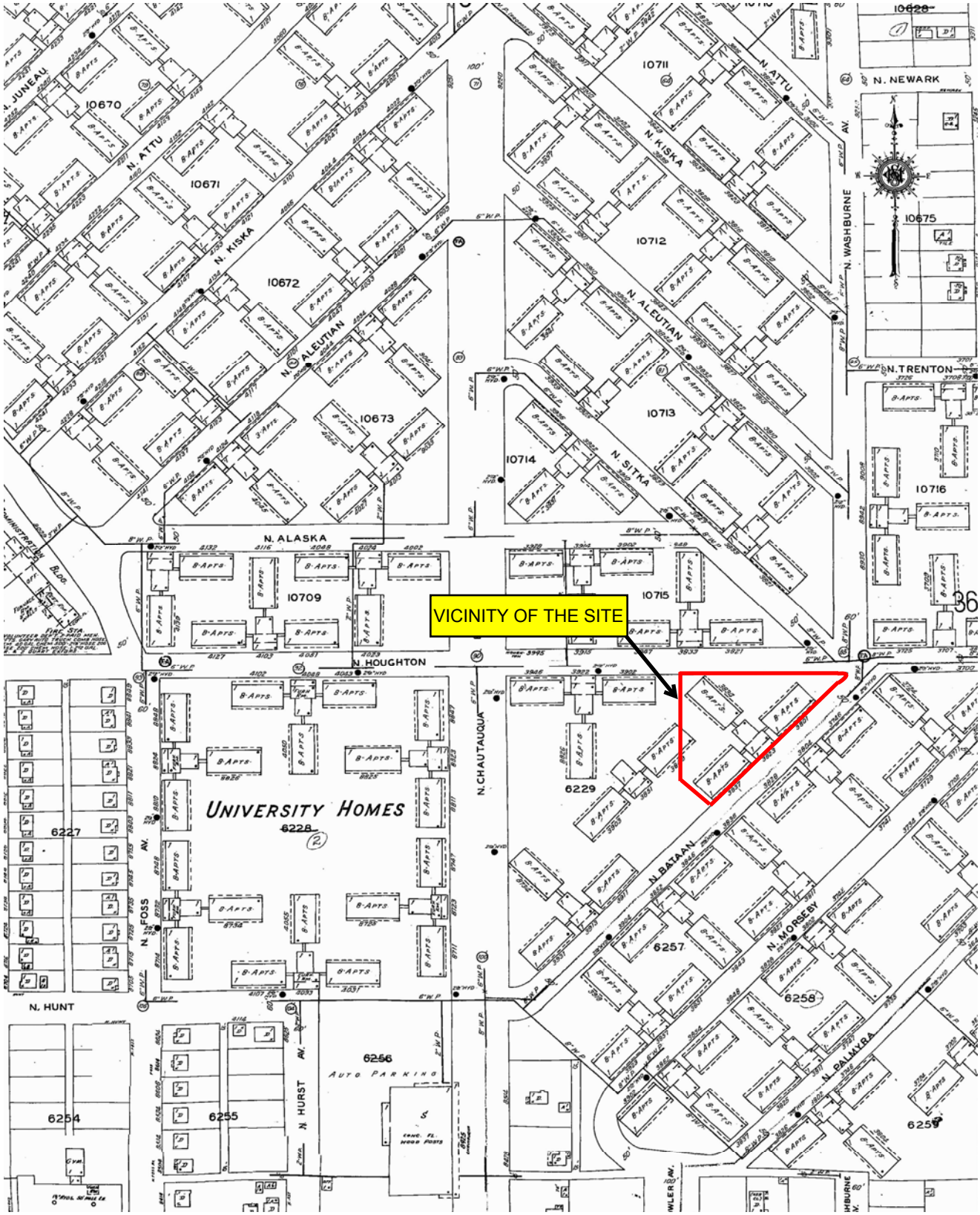

SCALE: 1"=250'
APPROXIMATE SCALE

FIGURE 18
1950 SANBORN FIRE INSURANCE MAP
2LT. ALFRED SHARFF USARC-OR009
8801 N. CHAUTAUQUA BLVD.
PORTLAND, OREGON

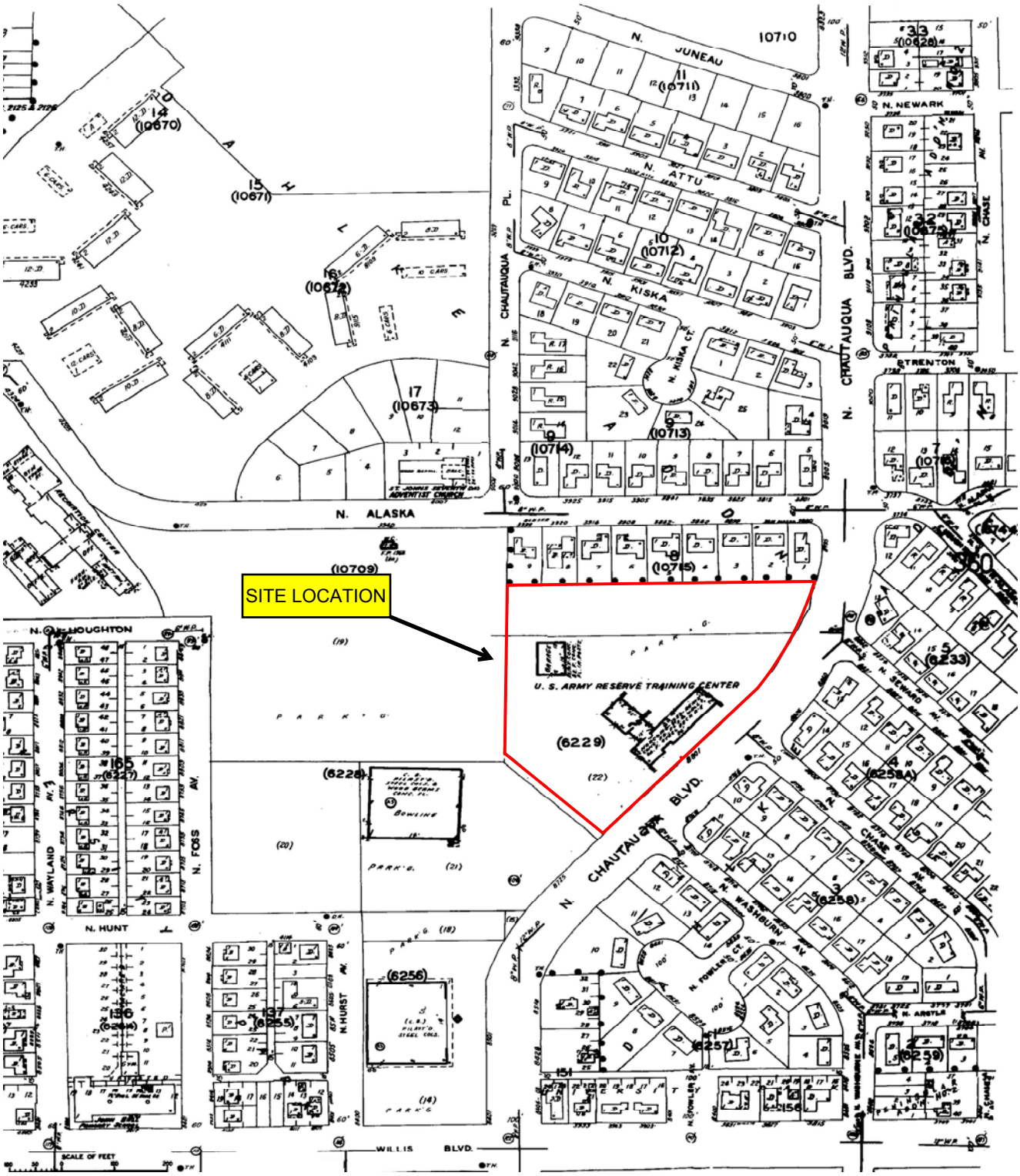

SCALE: 1"=250'
APPROXIMATE SCALE

FIGURE 19
1969 SANBORN FIRE INSURANCE MAP
2LT. ALFRED SHARFF USARC-OR009
8801 N. CHAUTAUQUA BLVD.
PORTLAND, OREGON