Appendix A
Figures

FIGURES

Figure 1	General Site Location Map
Figure 2	Site Layout Plan
Figure 3	First Floor Layout of Existing North Training Building
Figure 4	Second Floor Layout of Existing North Training Building
Figure 5	First Floor Layout of Existing South Training Building
Figure 6	Second Floor Layout of Existing South Training Building
Figure 7	Layout of Existing O.M.S. Bldg.
Figure 8	Flood Plain Map
Figure 9	National Wetland Inventory Map
Figure 10	1938 Topographic Map
Figure 11	1956 Topographic Map
Figure 12	1969 Topographic Map
Figure 13	1975 Topographic Map
Figure 14	1986 Topographic Map
Figure 15	1957 Aerial Photograph
Figure 16	1963 Aerial Photograph
Figure 17	1970 Aerial Photograph
Figure 18	1984 Aerial Photograph
Figure 19	1995 Aerial Photograph
Figure 20	2003 Aerial Photograph
Figure 21	2005 Aerial Photograph
Figure 22	Zoning Map

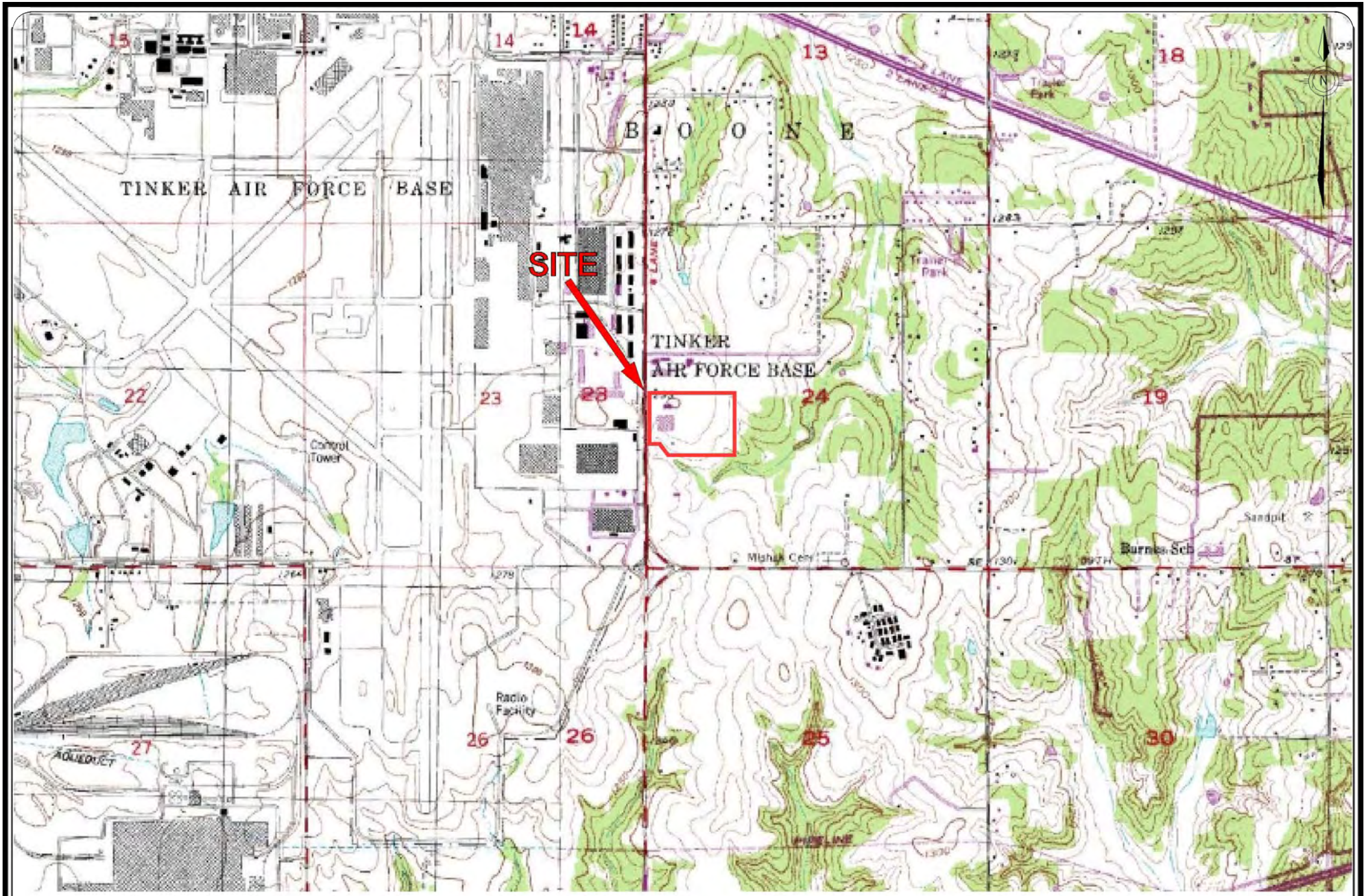

0 0.5
SCALE IN MILES

MAP SOURCE:
U.S.G.S. 7.5 MINUTE QUADRANGLE
MIDWEST CITY, OKLAHOMA 1986
SPENCER, OKLAHOMA 1986

FIGURE 1
GENERAL SITE LOCATION MAP

ENVIRONMENTAL CONDITION OF PROPERTY
HARRY L. TWADDLE AFRC
OKLAHOMA CITY, OKLAHOMA

REQUESTED BY:	SHIPP
DRAWN BY:	WOLSKI
DWG DATE:	08/14/06
DWG NO:	OK017

TERRAINE
ENSAFE
8(a) joint venture

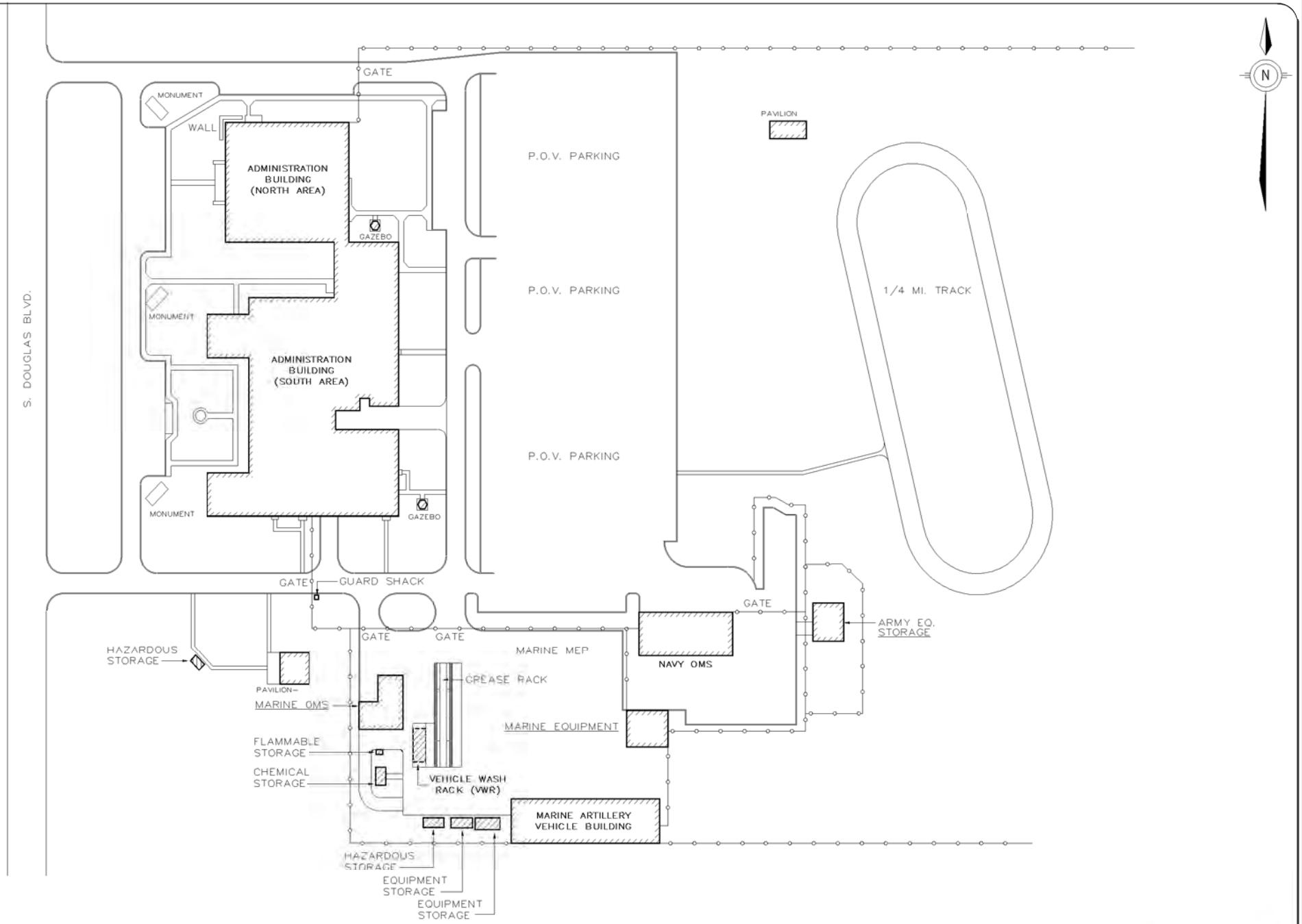

LEGEND

BUILDING

FENCE LINE

0 100 200 300

SCALE IN FEET

SOURCE:
90TH RRC
(OCTOBER 5, 2001)

FIGURE 2
SITE LAYOUT PLAN
ENVIRONMENTAL CONDITION OF PROPERTY
HARRY L. TWADDLE AFRC
OKLAHOMA CITY, OKLAHOMA

REQUESTED BY: SHIPP
DRAWN BY: WOLSKI
DWG DATE: 08/14/06
DWG NO: OK017

TERRAINE
ENSAFE
8(a) joint venture

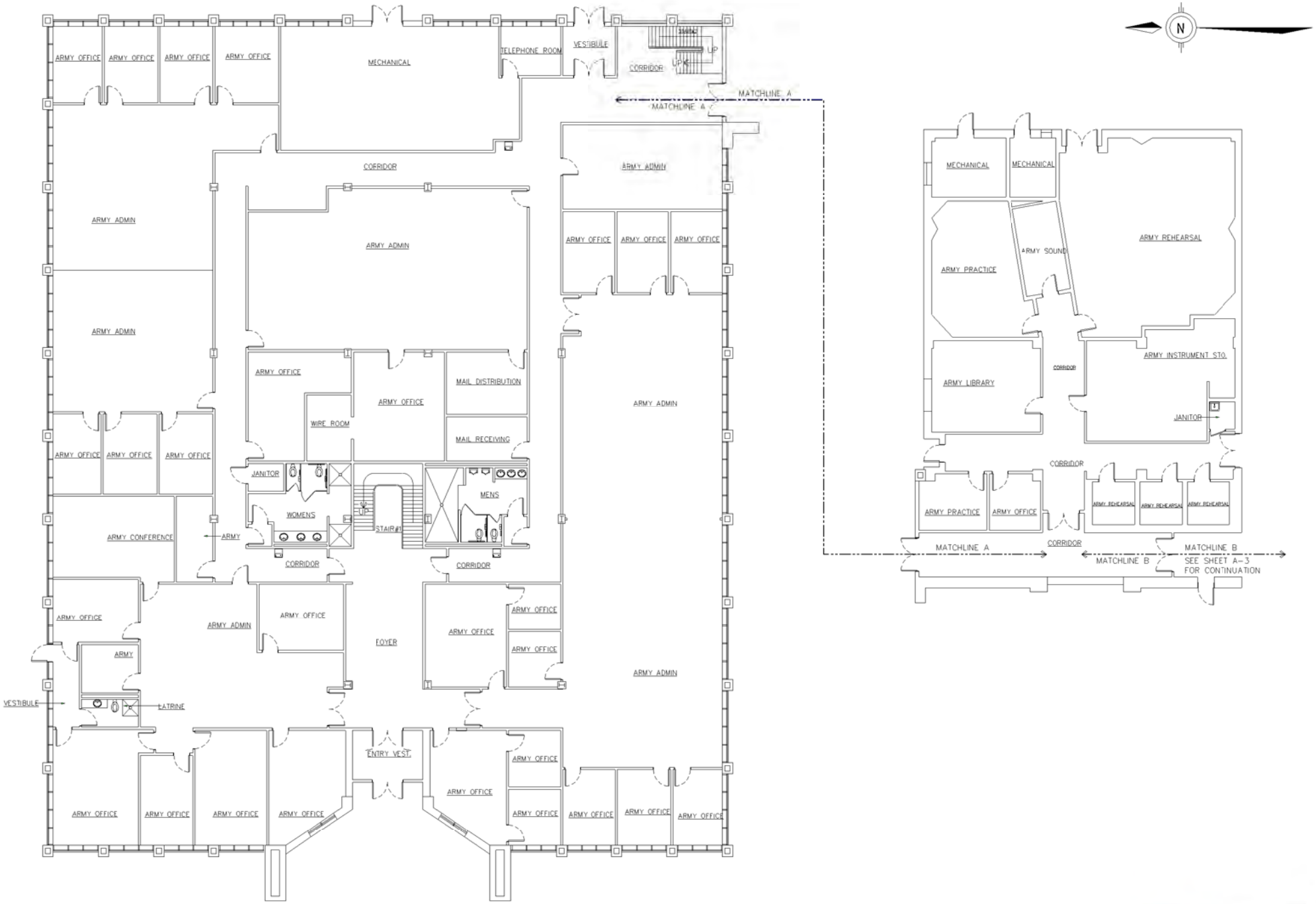

SOURCE:
90TH RRC
(OCTOBER 5, 2001)

0 15 30 45
SCALE IN FEET

FIGURE 3
FIRST FLOOR LAYOUT OF
ADMINISTRATION BUILDING (NORTH AREA)
ENVIRONMENTAL CONDITION OF PROPERTY
HARRY L. TWADDLE AFRC
OKLAHOMA CITY, OKLAHOMA

REQUESTED BY: SHIPP	
DRAWN BY: WOLSKI	
DWG DATE: 08/14/06	
DWG NO: OK017	

TERRAINE
ENSAFE
8(a) joint venture

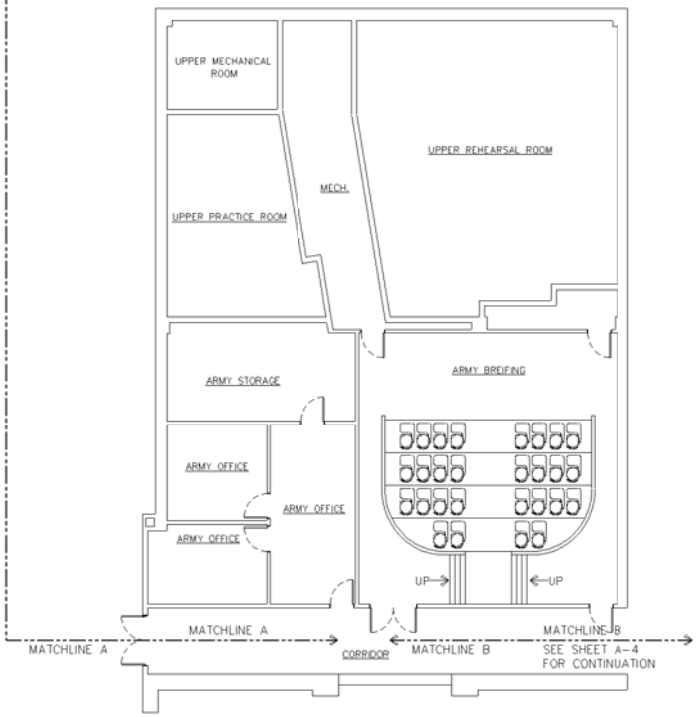

SOURCE:
90TH RRC
(OCTOBER 23, 2001)

0 15 30 45
SCALE IN FEET

FIGURE 4
SECOND FLOOR LAYOUT OF
ADMINISTRATION BUILDING (NORTH AREA)
ENVIRONMENTAL CONDITION OF PROPERTY
HARRY L. TWADDLE AFRC
OKLAHOMA CITY, OKLAHOMA

REQUESTED BY: SHIPP
DRAWN BY: WOLSKI
DWG DATE: 08/14/06
DWG NO: OK017

TERRAINE
ENSAFE
8(a) joint venture

SOURCE:
90TH RRC
(AUGUST 30, 2001)

0 20 40 60
SCALE IN FEET

FIGURE 5
FIRST FLOOR LAYOUT OF
ADMINISTRATION BUILDING (SOUTH AREA)
ENVIRONMENTAL CONDITION OF PROPERTY
HARRY L. TWADDLE AFRC
OKLAHOMA CITY, OKLAHOMA

REQUESTED BY: SHIPP
DRAWN BY: WOLSKI
DWG DATE: 08/14/06
DWG NO: OK017

TERRAINE
ENSAFE
8(a) joint venture

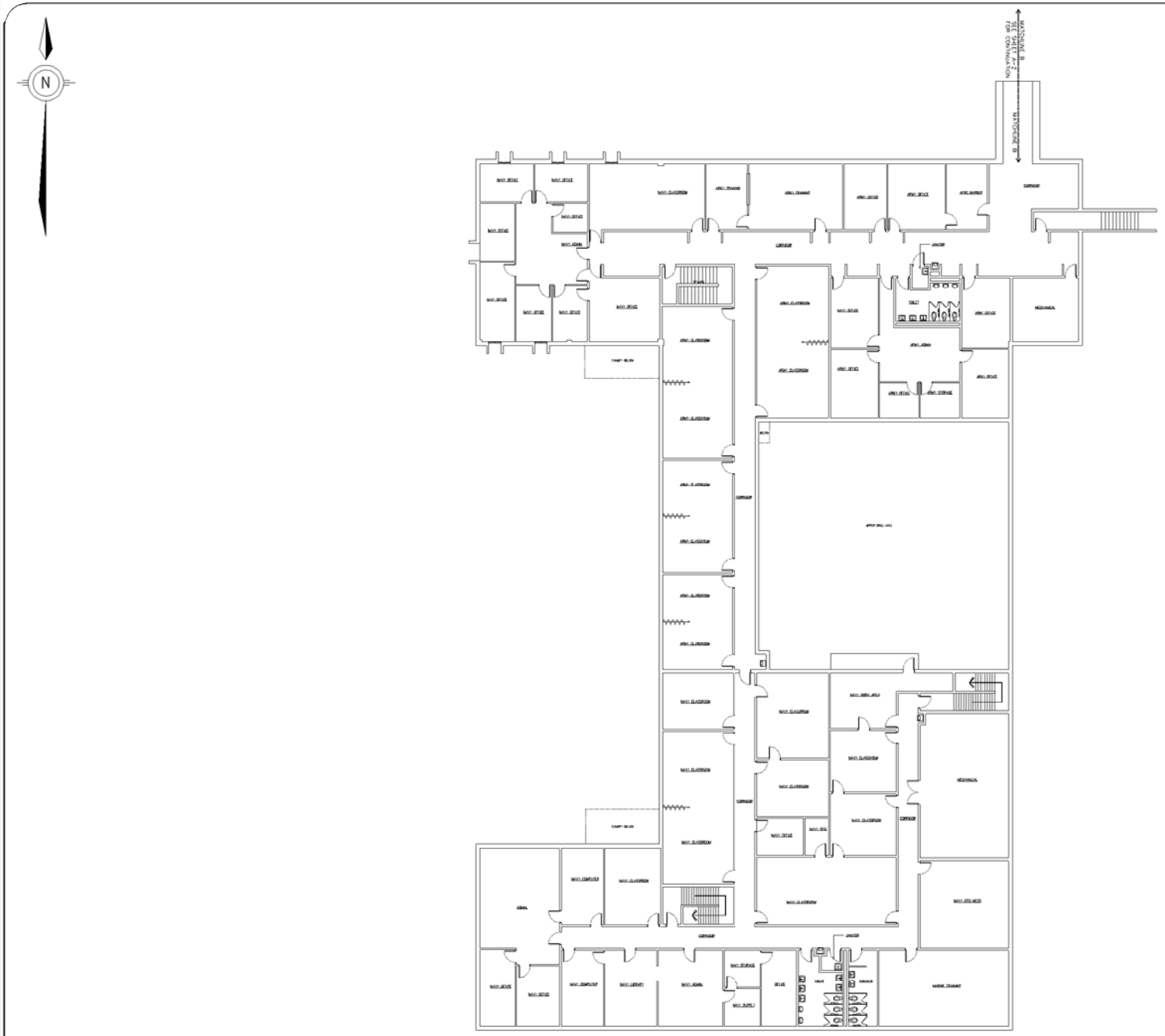

SOURCE:
90TH RRC
(AUGUST 30, 2001)

0 15 30 45
SCALE IN FEET

FIGURE 6
SECOND FLOOR LAYOUT OF
ADMINISTRATION BUILDING (SOUTH AREA)
ENVIRONMENTAL CONDITION OF PROPERTY
HARRY L. TWADDLE AFRC
OKLAHOMA CITY, OKLAHOMA

REQUESTED BY:	SHIPP
DRAWN BY:	WOLSKI
DWG DATE:	08/14/06
DWG NO:	OK017

TERRAINE
ENSAFE
8(a) joint venture

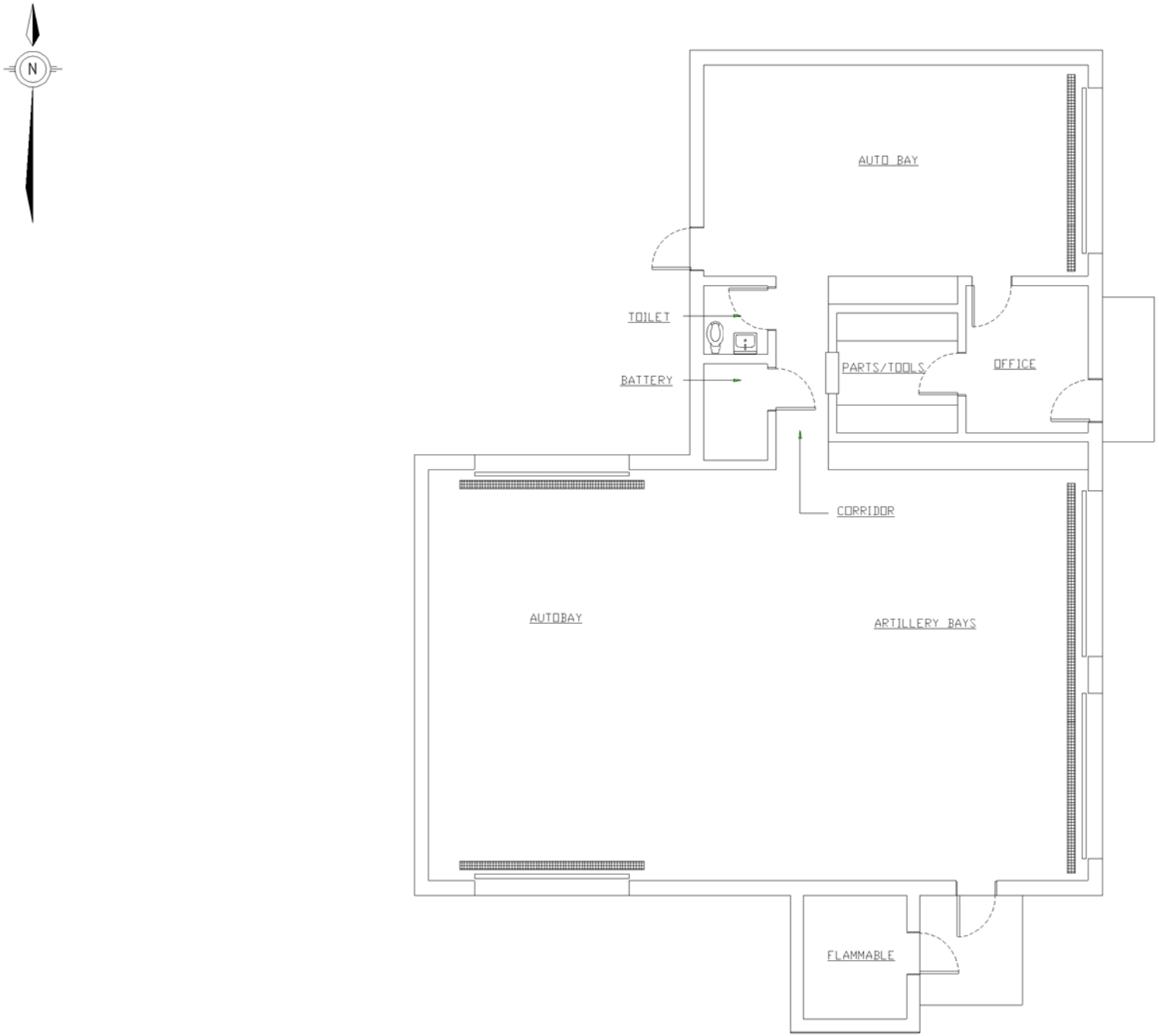

SOURCE:
90TH RRC
(OCTOBER 25, 2001)

0 5 10 15
SCALE IN FEET

FIGURE 7
LAYOUT OF MARINE O.M.S.
ENVIRONMENTAL CONDITION OF PROPERTY
HARRY L. TWADDLE AFRC
OKLAHOMA CITY, OKLAHOMA

REQUESTED BY:	SHIPP
DRAWN BY:	WOLSKI
DWG DATE:	08/14/06
DWG NO:	OK017

TERRAINE
ENSAFE
8(a) joint venture

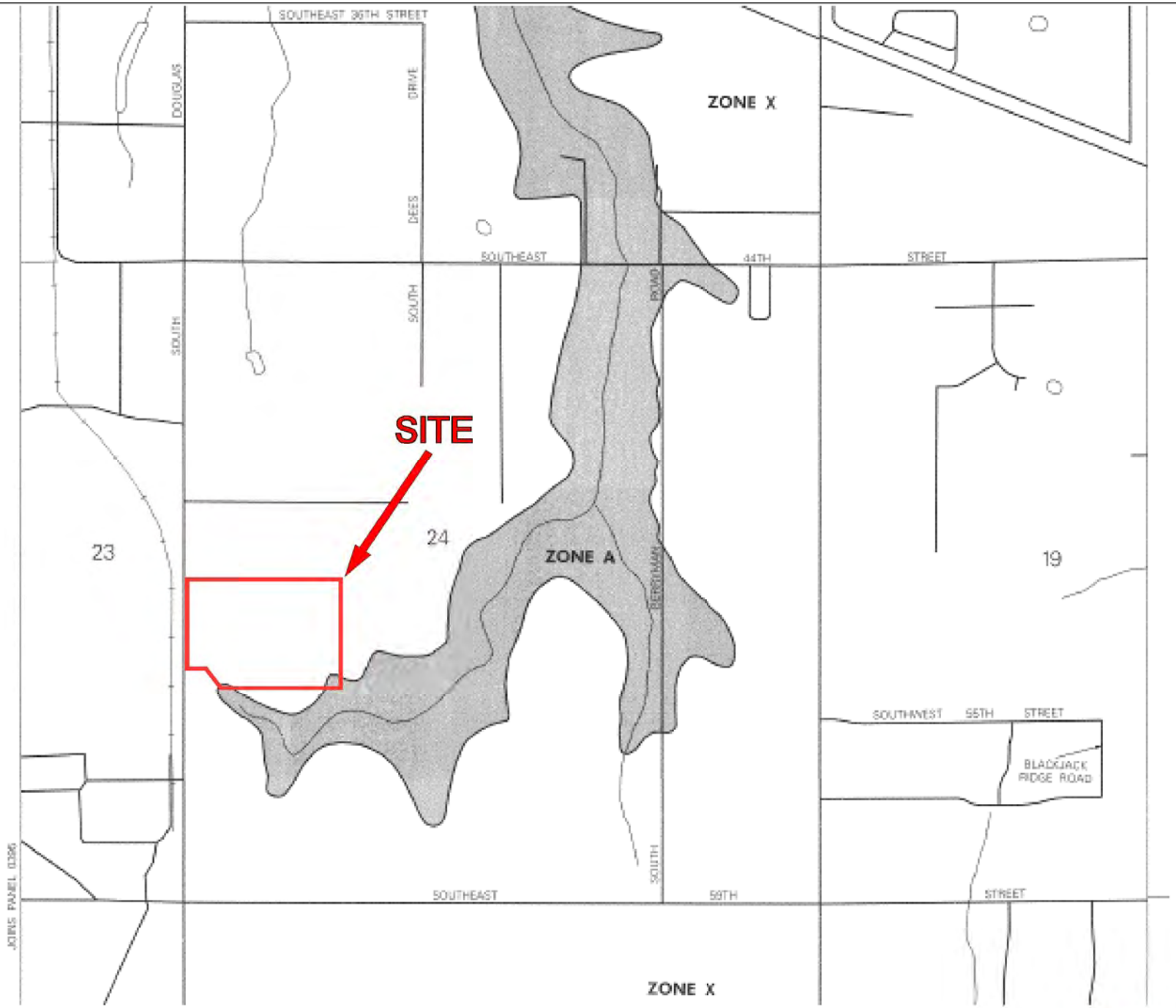

0 0.25
SCALE IN MILES

SOURCE:
F.E.M.A. 2002 FLOOD INSURANCE RATE MAP

FIGURE 8
FLOOD PLAIN MAP
ENVIRONMENTAL CONDITION OF PROPERTY
HARRY L. TWADDLE AFRC
OKLAHOMA CITY, OKLAHOMA

REQUESTED BY: SHIPP	
DRAWN BY: WOLSKI	
DWG DATE: 08/14/06	
DWG NO: OK017	

TERRAINE
ENSAFE
8(a) joint venture

FIGURE 9
NATIONAL WETLAND INVENTORY MAP
ENVIRONMENTAL CONDITION OF PROPERTY
HARRY L. TWADDLE AFRC
OKLAHOMA CITY, OKLAHOMA

REQUESTED BY: SHIPP
DRAWN BY: WOLSKI
DWG DATE: 08/14/06
DWG NO: OK017

TERRAINE
ENSAFE
8(a) joint venture

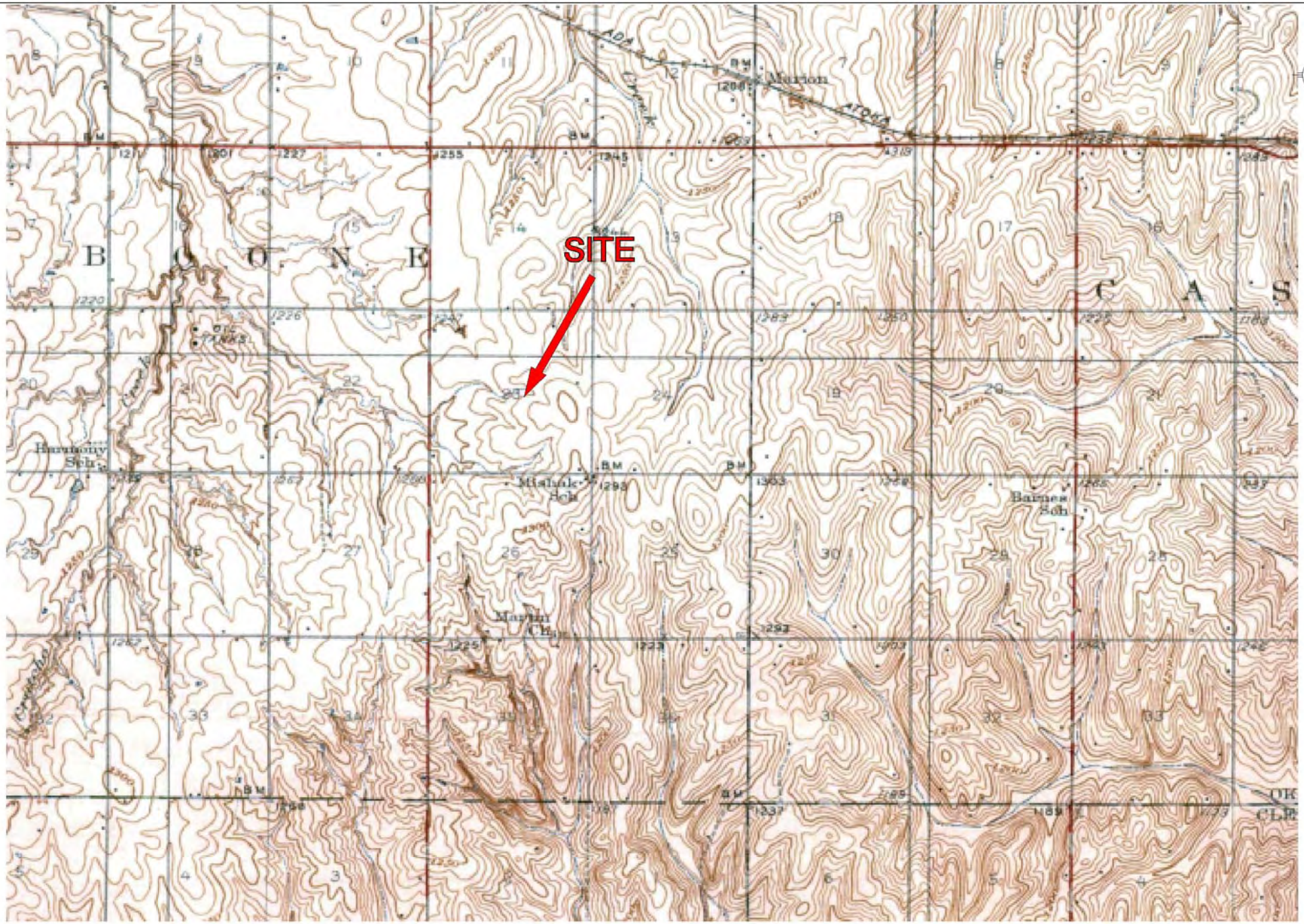

0 1.0
SCALE IN MILES

MAP SOURCE:
U.S.G.S. 15 MINUTE QUADRANGLE
MOORE, OKLAHOMA 1938

FIGURE 10
1938 TOPOGRAPHIC MAP
ENVIRONMENTAL CONDITION OF PROPERTY
HARRY L. TWADDLE AFRC
OKLAHOMA CITY, OKLAHOMA

REQUESTED BY:	SHIPP
DRAWN BY:	WOLSKI
DWG DATE:	08/14/06
DWG NO:	OK017

TERRAINE
ENSAFE
8(a) joint venture

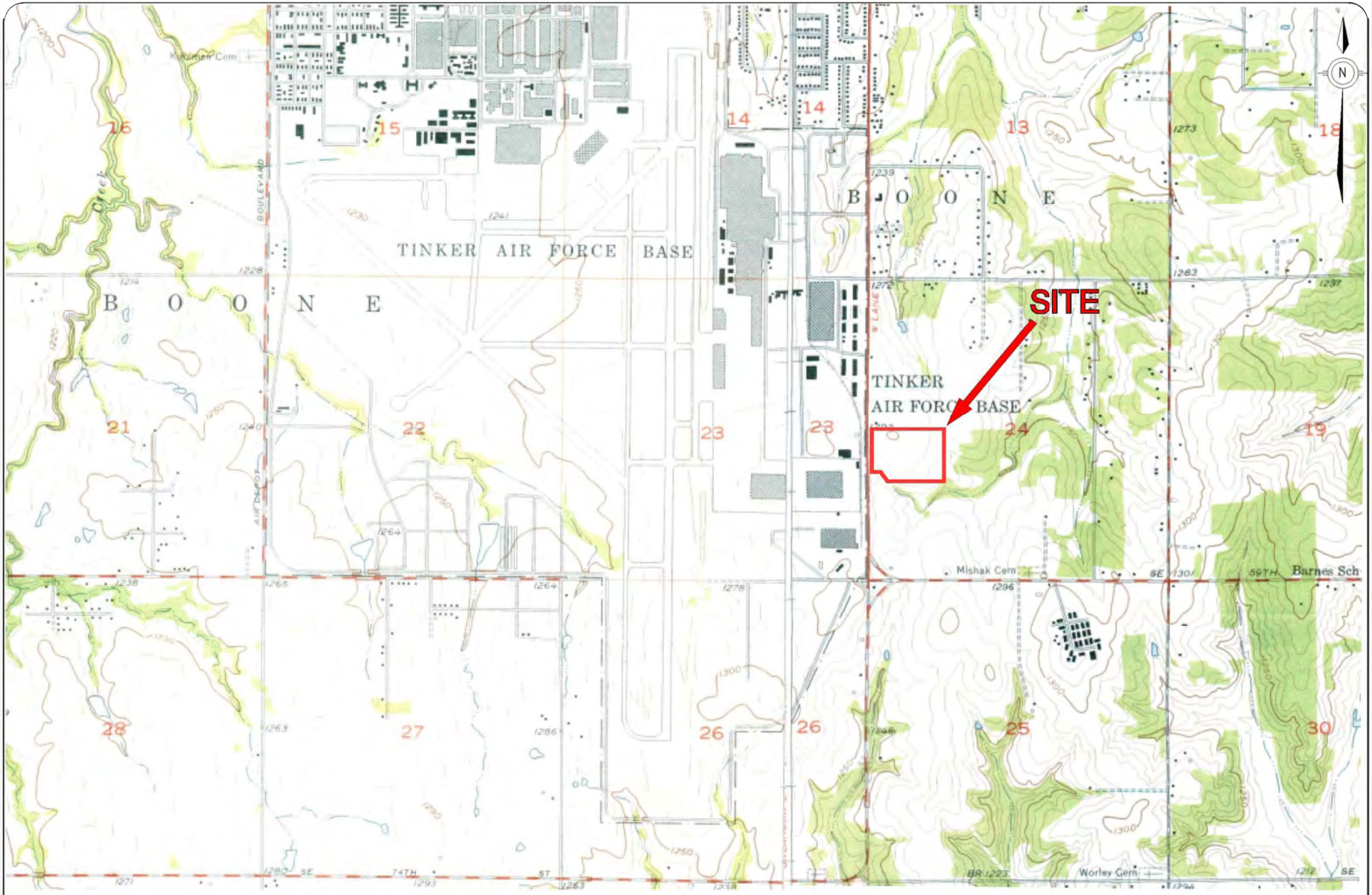

0 0.5
SCALE IN MILES

MAP SOURCE:
U.S.G.S. 7.5 MINUTE QUADRANGLE
MIDWEST CITY, OKLAHOMA 1956
CHOCTAW, OKLAHOMA 1956

FIGURE 11
1956 TOPOGRAPHIC MAP
ENVIRONMENTAL CONDITION OF PROPERTY
HARRY L. TWADDLE AFRC
OKLAHOMA CITY, OKLAHOMA

REQUESTED BY: SHIPP	
DRAWN BY: WOLSKI	
DWG DATE: 08/14/06	
DWG NO: OK017	

TERRAINE
ENSAFE
8(a) joint venture

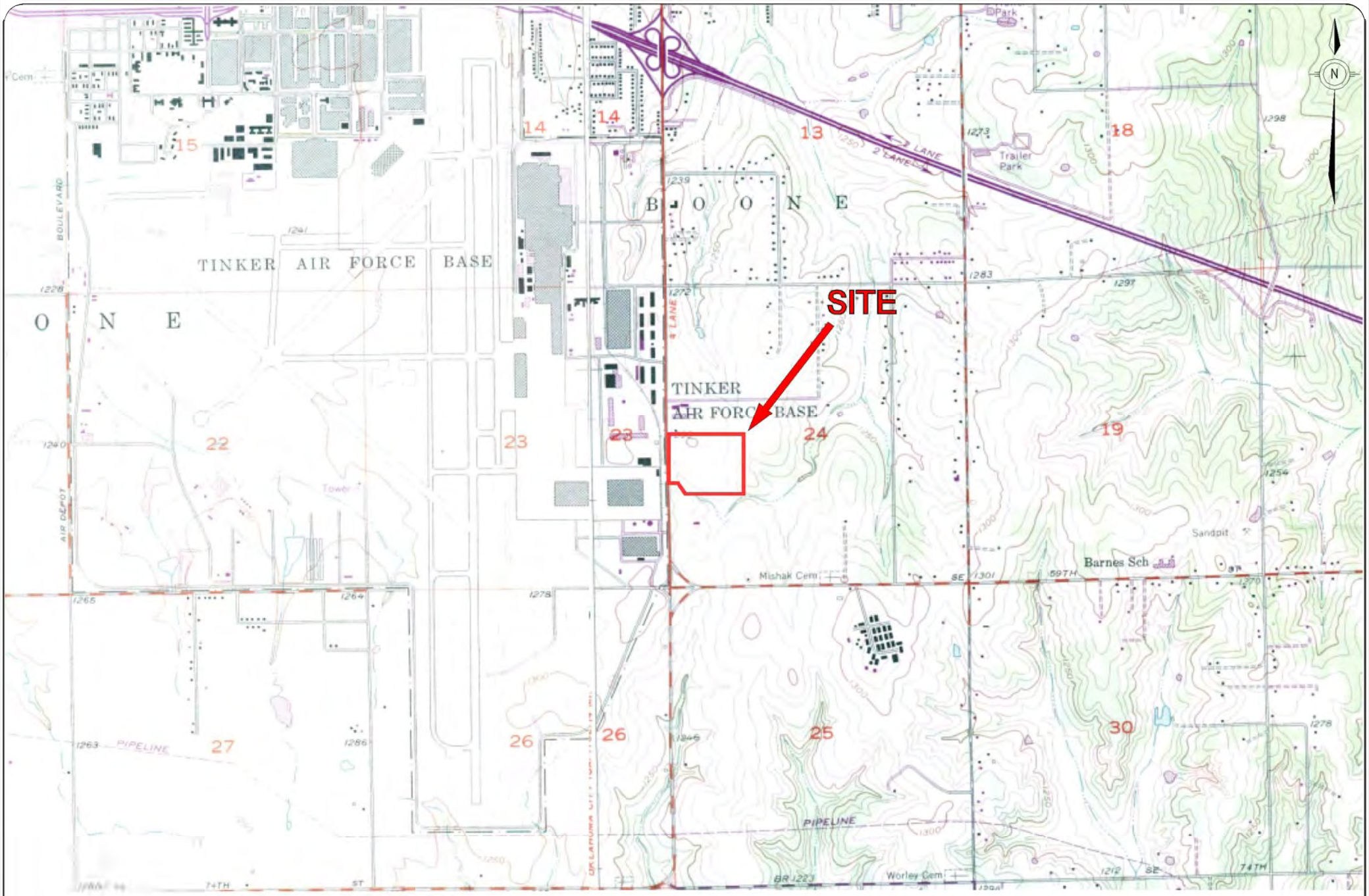

0 0.5
SCALE IN MILES

MAP SOURCE:
U.S.G.S. 7.5 MINUTE QUADRANGLE
MIDWEST CITY, OKLAHOMA 1969 – PHOTOREVISED FROM 1956
CHOCTAW, OKLAHOMA 1969 – PHOTOREVISED FROM 1956

FIGURE 12
1969 TOPOGRAPHIC MAP
ENVIRONMENTAL CONDITION OF PROPERTY
HARRY L. TWADDLE AFRC
OKLAHOMA CITY, OKLAHOMA

REQUESTED BY:	SHIPP
DRAWN BY:	WOLSKI
DWG DATE:	08/14/06
DWG NO:	OK017

TERRAINE
ENSAFE
8(a) joint venture

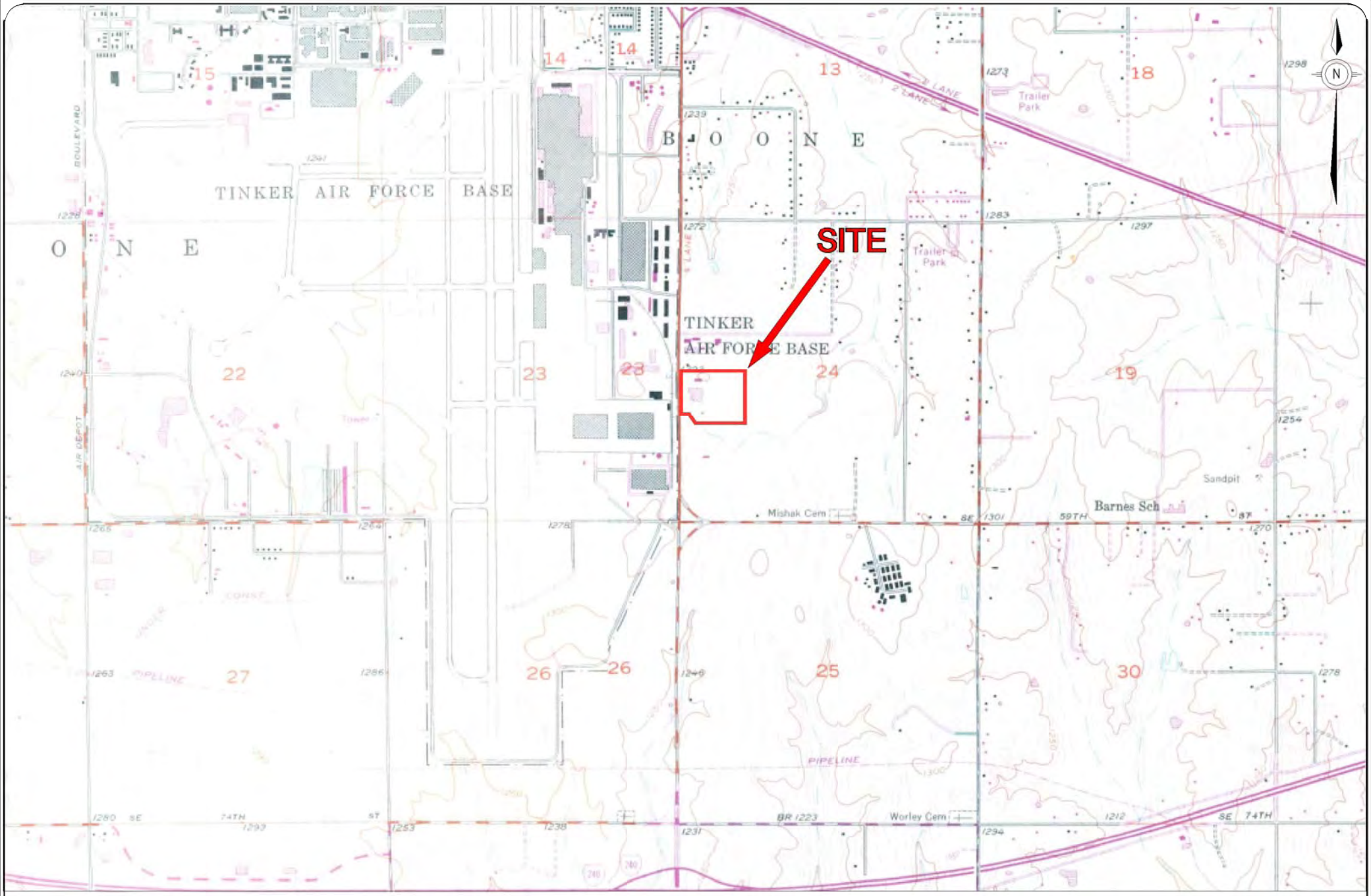

0 0.5
SCALE IN MILES

MAP SOURCE:
U.S.G.S. 7.5 MINUTE QUADRANGLE
CHOCTAW, OKLAHOMA 1975 – PHOTOREVISED FROM 1956
MIDWEST CITY, OKLAHOMA 1975 – PHOTOREVISED FROM 1956

FIGURE 13
1975 TOPOGRAPHIC MAP
ENVIRONMENTAL CONDITION OF PROPERTY
HARRY L. TWADDLE AFRC
OKLAHOMA CITY, OKLAHOMA

REQUESTED BY: SHIPP	
DRAWN BY: WOLSKI	
DWG DATE: 08/14/06	
DWG NO: OK017	

TERRAINE
ENSAFE
8(a) joint venture

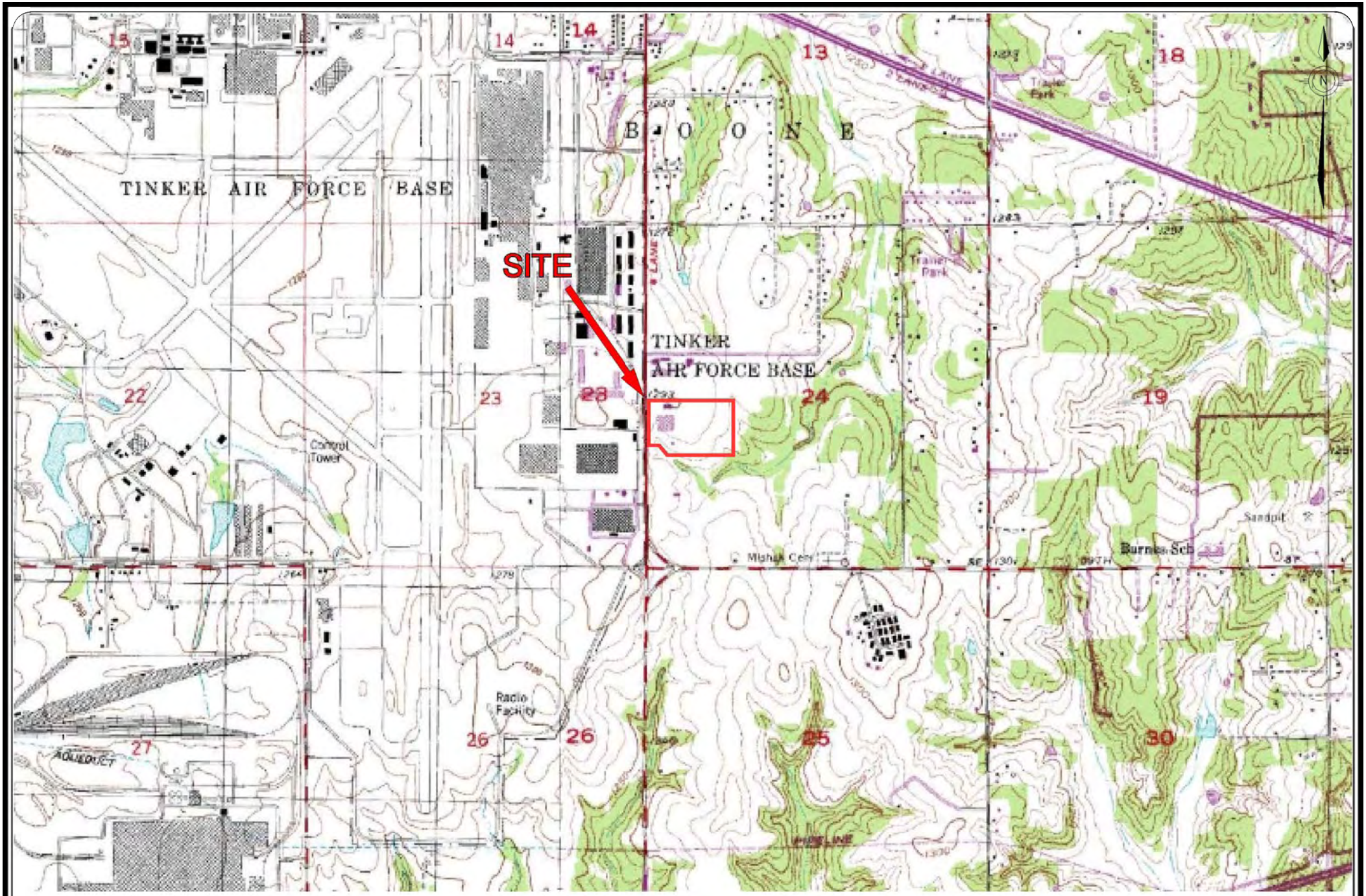

0 0.5
SCALE IN MILES

MAP SOURCE:
U.S.G.S. 7.5 MINUTE QUADRANGLE
MIDWEST CITY, OKLAHOMA 1986
CHOCTAW, OKLAHOMA 1986

FIGURE 14
1986 TOPOGRAPHIC MAP
ENVIRONMENTAL CONDITION OF PROPERTY
HARRY L. TWADDLE AFRC
OKLAHOMA CITY, OKLAHOMA

REQUESTED BY:	SHIPP
DRAWN BY:	WOLSKI
DWG DATE:	08/14/06
DWG NO:	OK017

TERRAINE
ENSAFE
8(a) joint venture



0 0.25
SCALE IN MILES

SOURCE:
EDR

FIGURE 15
1957 AERIAL PHOTOGRAPH
ENVIRONMENTAL CONDITION OF PROPERTY
HARRY L. TWADDLE AFRC
OKLAHOMA CITY, OKLAHOMA

REQUESTED BY: SHIPP
DRAWN BY: WOLSKI
DWG DATE: 08/14/06
DWG NO: OK017

TERRAINE
ENSAFE
8(a) joint venture

0 0.25
SCALE IN MILES

SOURCE:
EDR

FIGURE 16
1963 AERIAL PHOTOGRAPH
ENVIRONMENTAL CONDITION OF PROPERTY
HARRY L. TWADDLE AFRC
OKLAHOMA CITY, OKLAHOMA

REQUESTED BY:	SHIPP
DRAWN BY:	WOLSKI
DWG DATE:	08/14/06
DWG NO:	OK017

TERRAINE
ENSAFE
8(a) joint venture



0 0.25
SCALE IN MILES

SOURCE:
EDR

FIGURE 17
1970 AERIAL PHOTOGRAPH
ENVIRONMENTAL CONDITION OF PROPERTY
HARRY L. TWADDLE AFRC
OKLAHOMA CITY, OKLAHOMA

REQUESTED BY:	SHIPP
DRAWN BY:	WOLSKI
DWG DATE:	08/14/06
DWG NO:	OK017

TERRAINE
ENSAFE
8(a) joint venture

0 0.25
SCALE IN MILES

SOURCE:
EDR

FIGURE 18
1984 AERIAL PHOTOGRAPH
ENVIRONMENTAL CONDITION OF PROPERTY
HARRY L. TWADDLE AFRC
OKLAHOMA CITY, OKLAHOMA

REQUESTED BY:	SHIPP
DRAWN BY:	WOLSKI
DWG DATE:	08/14/06
DWG NO:	OK017

TERRAINE
ENSAFE
8(a) joint venture



0 0.25
SCALE IN MILES

SOURCE:
EDR

FIGURE 19
1995 AERIAL PHOTOGRAPH
ENVIRONMENTAL CONDITION OF PROPERTY
HARRY L. TWADDLE AFRC
OKLAHOMA CITY, OKLAHOMA

REQUESTED BY:	SHIPP
DRAWN BY:	WOLSKI
DWG DATE:	08/14/06
DWG NO:	OK017

TERRAINE
ENSAFE
8(a) joint venture

0 1.0
SCALE IN MILES

SOURCE:
U.S.G.S. 2003 AERIAL IMAGERY

FIGURE 20
2003 AERIAL PHOTOGRAPH
ENVIRONMENTAL CONDITION OF PROPERTY
HARRY L. TWADDLE AFRC
OKLAHOMA CITY, OKLAHOMA

REQUESTED BY:	SHIPP
DRAWN BY:	WOLSKI
DWG DATE:	08/14/06
DWG NO:	OK017

TERRAINE
ENSAFE
8(a) joint venture

0 0.1
SCALE IN MILES

SOURCE:
OKLAHOMA COUNTY ASSESSOR

FIGURE 21
2005 AERIAL PHOTOGRAPH
ENVIRONMENTAL CONDITION OF PROPERTY
HARRY L. TWADDLE AFRC
OKLAHOMA CITY, OKLAHOMA

REQUESTED BY:	SHIPP
DRAWN BY:	WOLSKI
DWG DATE:	08/14/06
DWG NO:	OK017

TERRAINE
ENSAFE
8(a) joint venture

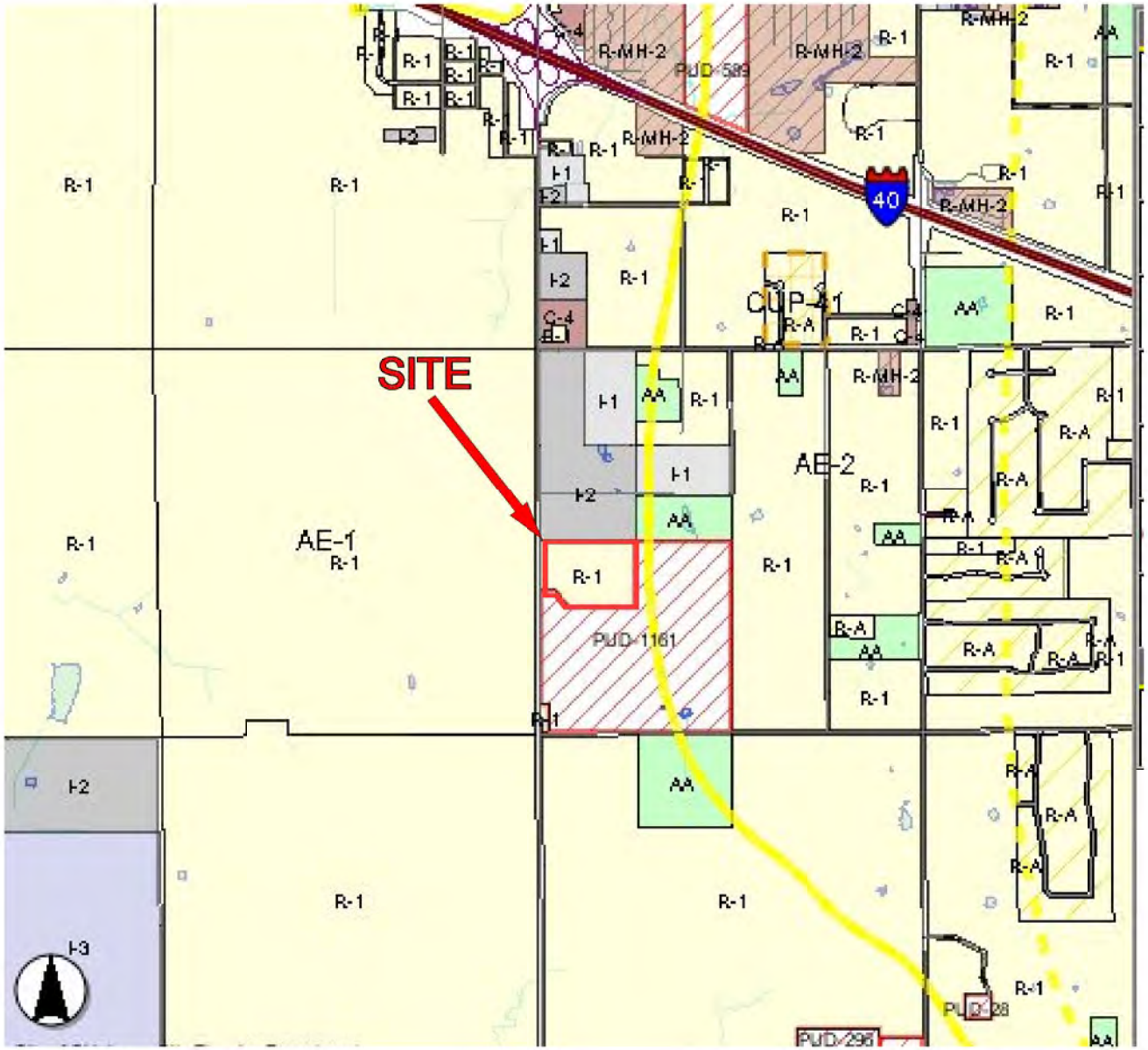

0 0.5
SCALE IN MILES

SOURCE:
CITY OF OKLAHOMA CITY PLANNING DEPARTMENT

FIGURE 22
ZONING MAP
ENVIRONMENTAL CONDITION OF PROPERTY
HARRY L. TWADDLE AFRC
OKLAHOMA CITY, OKLAHOMA

REQUESTED BY: SHIPP	
DRAWN BY: WOLSKI	
DWG DATE: 08/14/06	
DWG NO: OK017	

TERRAINE
ENSAFE
8(a) joint venture