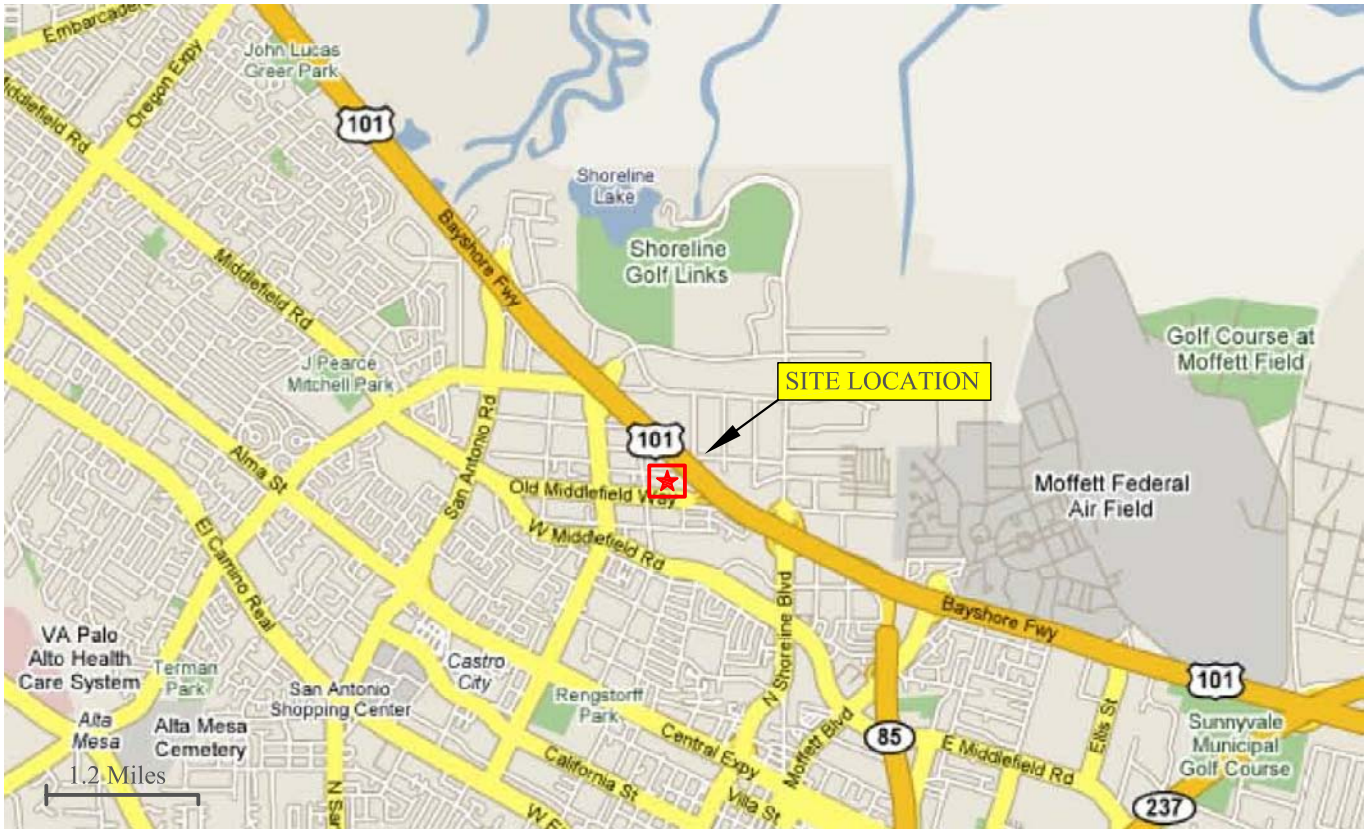

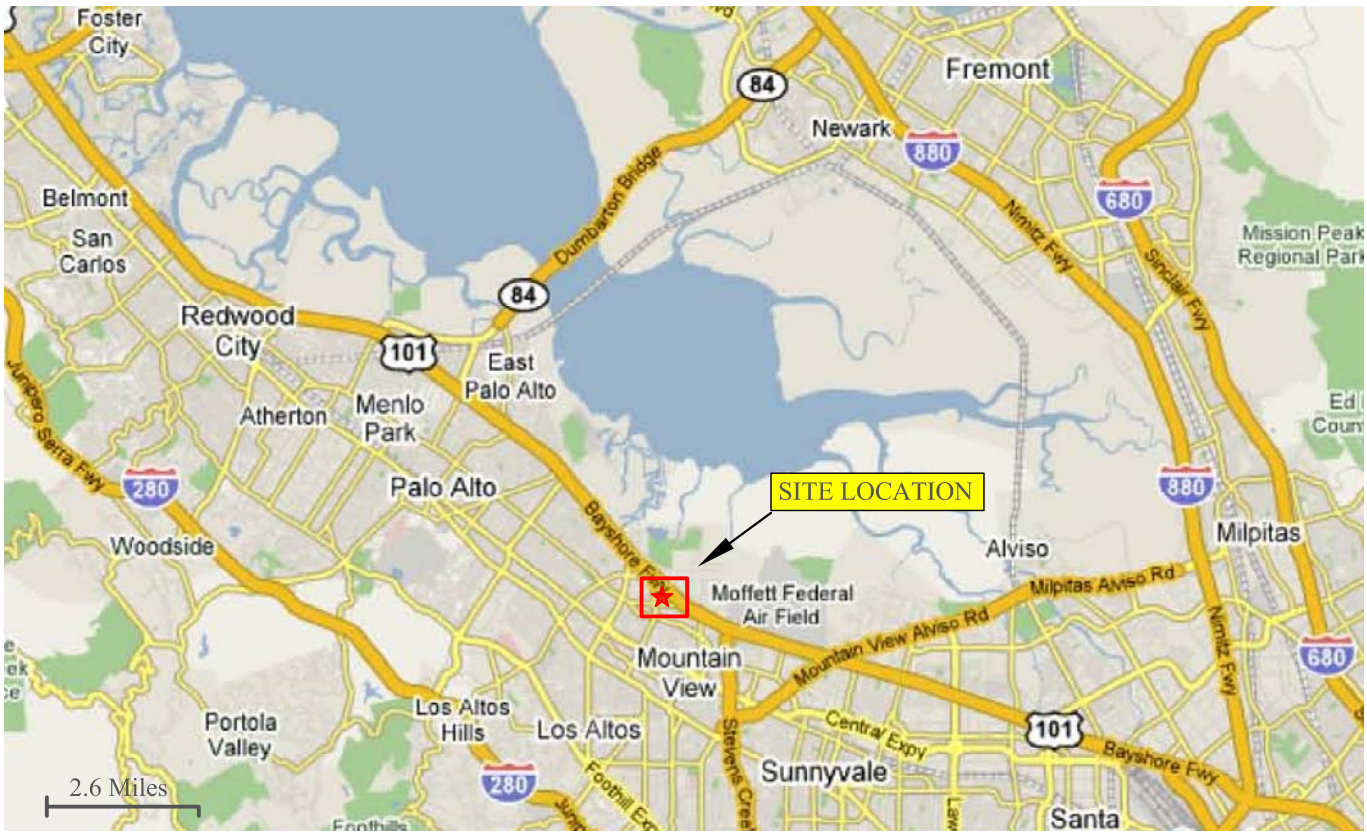

IMAGES PROVIDED THROUGH GOOGLE

FIGURE 1
GENERAL SITE MAP
JONES HALL USARC-CA031
1776 OLD MIDDLEFIELD WAY
MOUNTAIN VIEW, CALIFORNIA

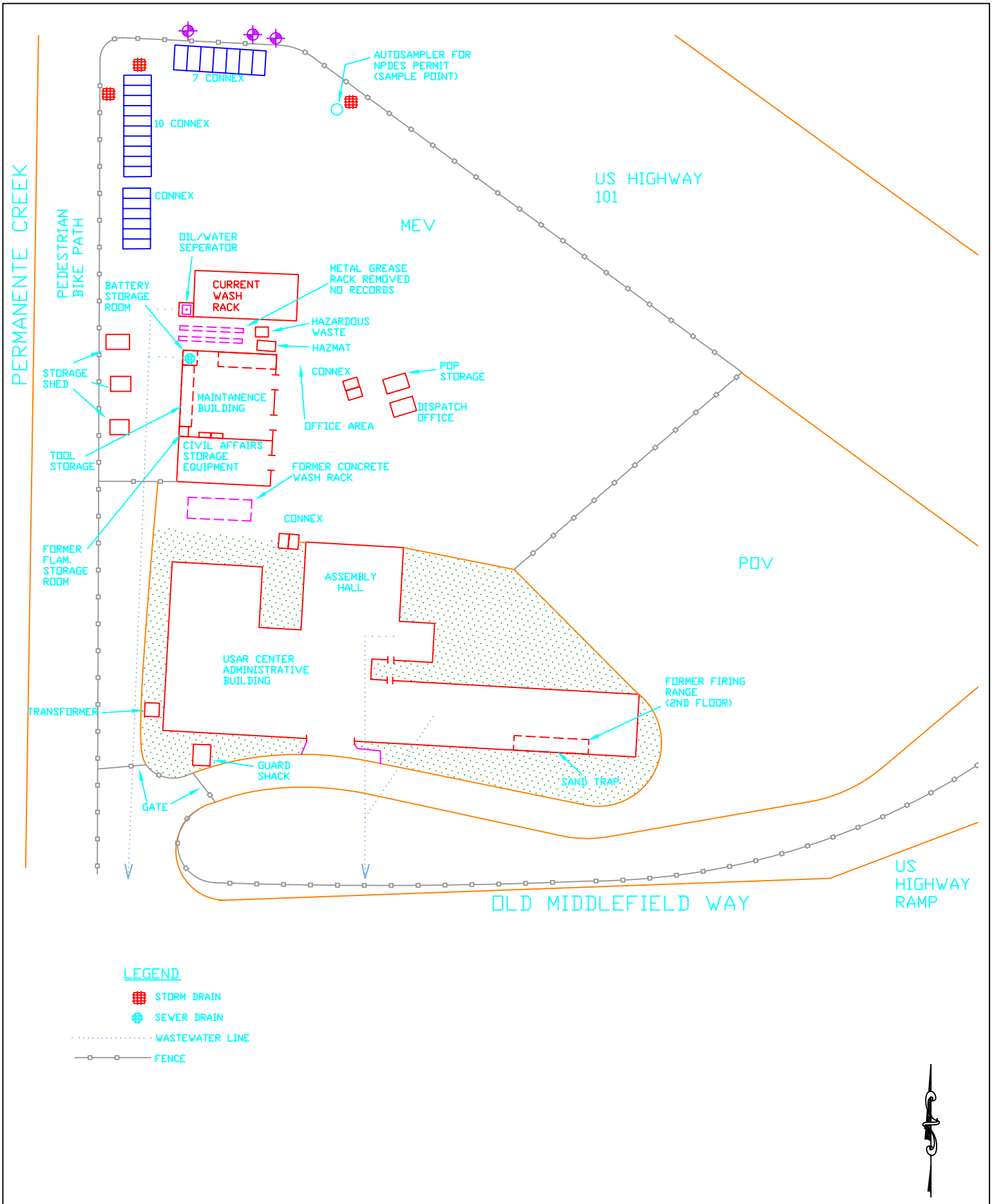

FIGURE 2
SITE MAP
JONES HALL USARC-CA031
1776 OLD MIDDLEFIELD WAY
MOUNTAIN VIEW, CALIFORNIA

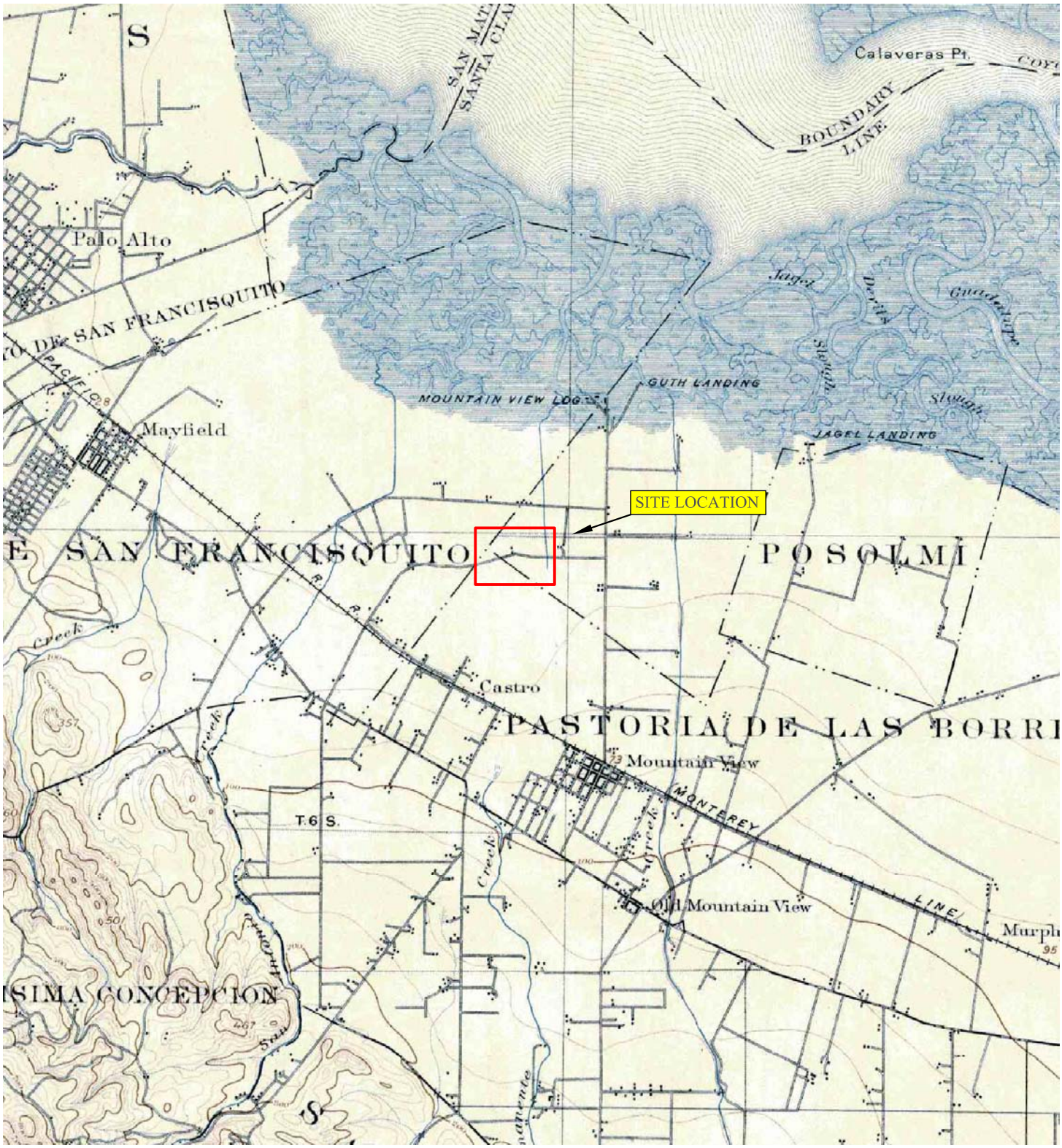

FIGURE 3
1899 USGS 15-MINUTE TOPOGRAPHIC MAP
JONES HALL USARC-CA031
1776 OLD MIDDLEFIELD WAY
MOUNTAIN VIEW, CALIFORNIA

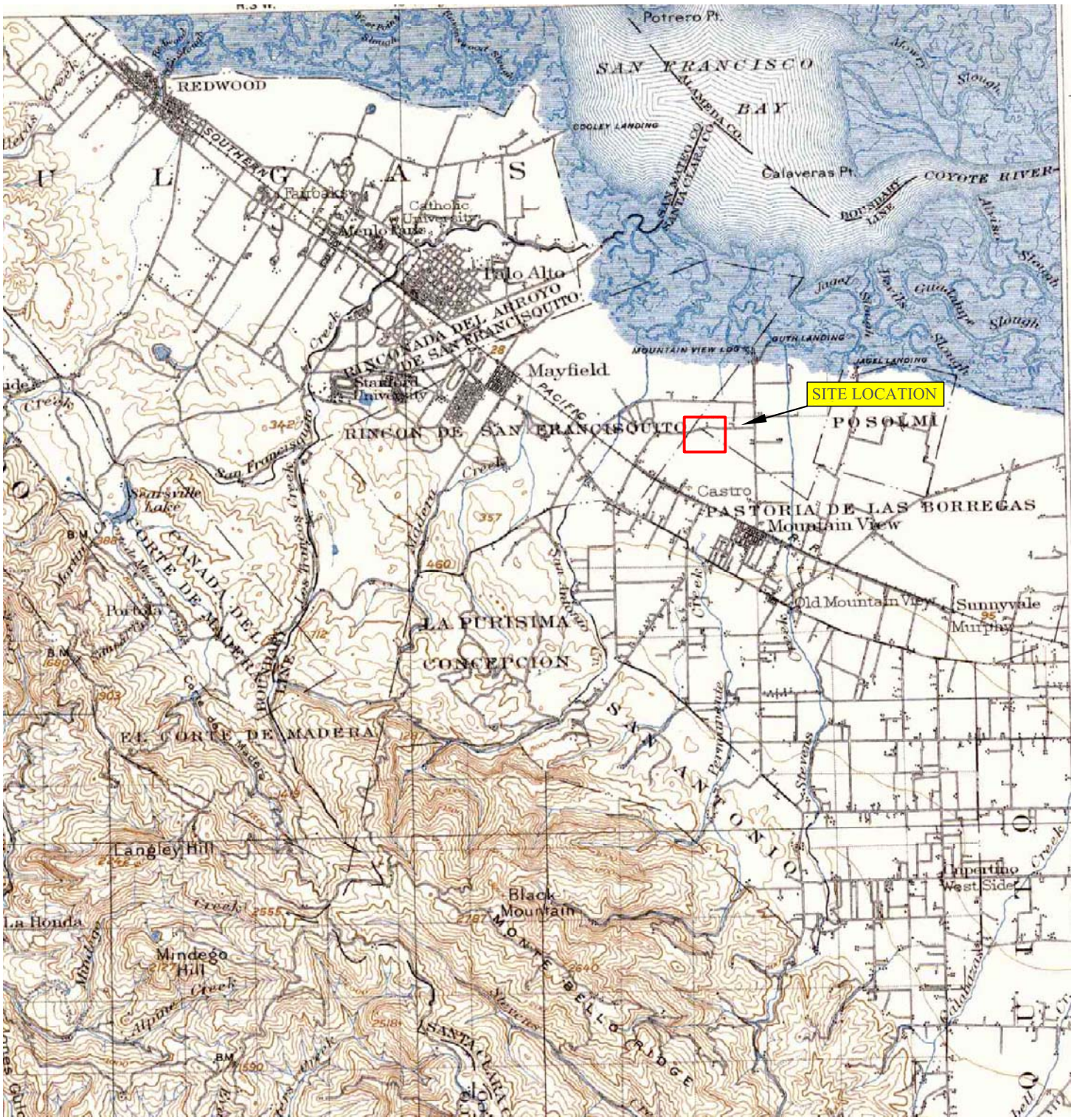

FIGURE 4
1902 USGS 30-MINUTE TOPOGRAPHIC MAP
JONES HALL USARC-CA031
1776 OLD MIDDLEFIELD WAY
MOUNTAIN VIEW, CALIFORNIA

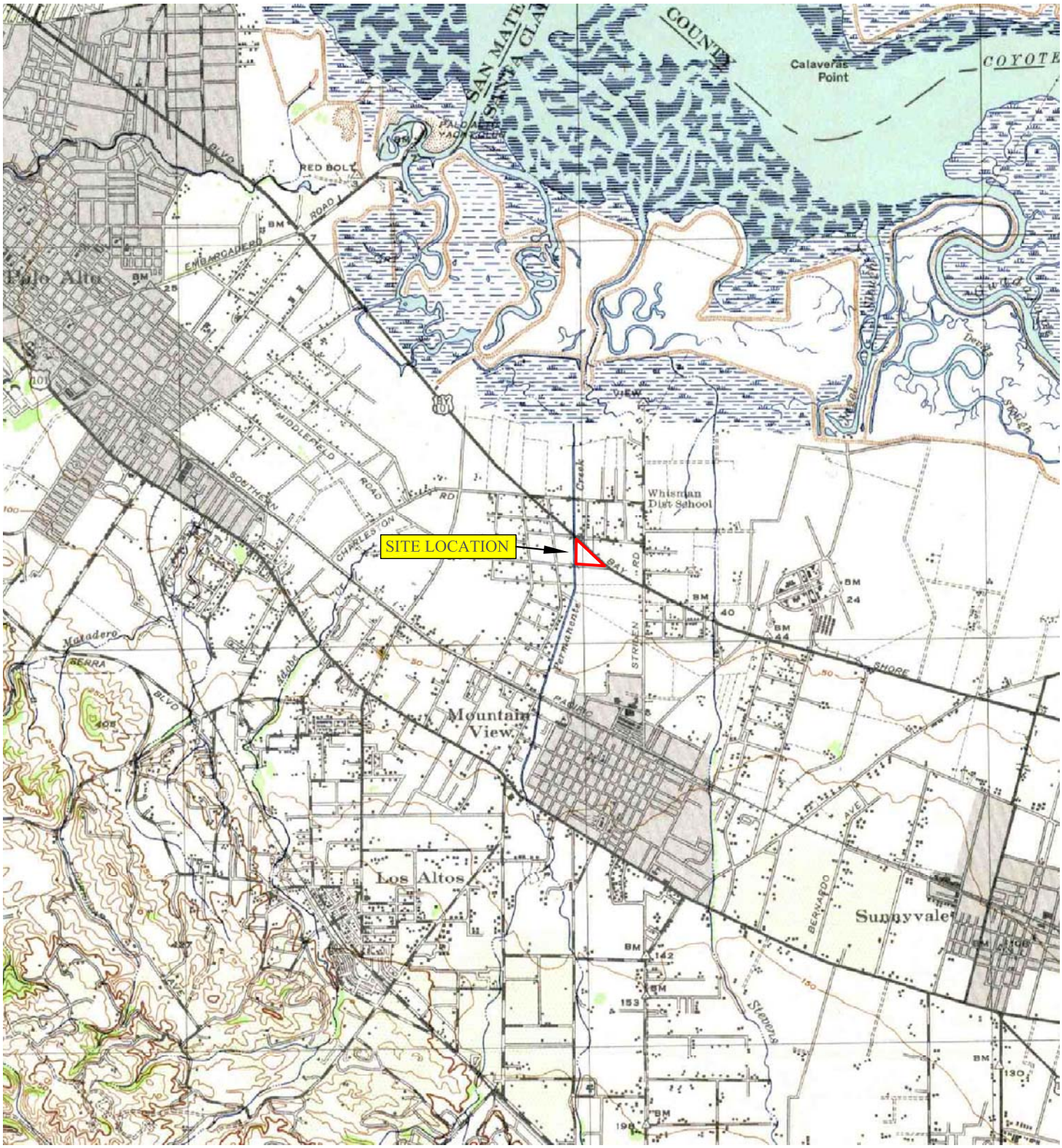

FIGURE 5
1943 USGS 15-MINUTE TOPOGRAPHIC MAP
JONES HALL USARC-CA031
1776 OLD MIDDLEFIELD WAY
MOUNTAIN VIEW, CALIFORNIA

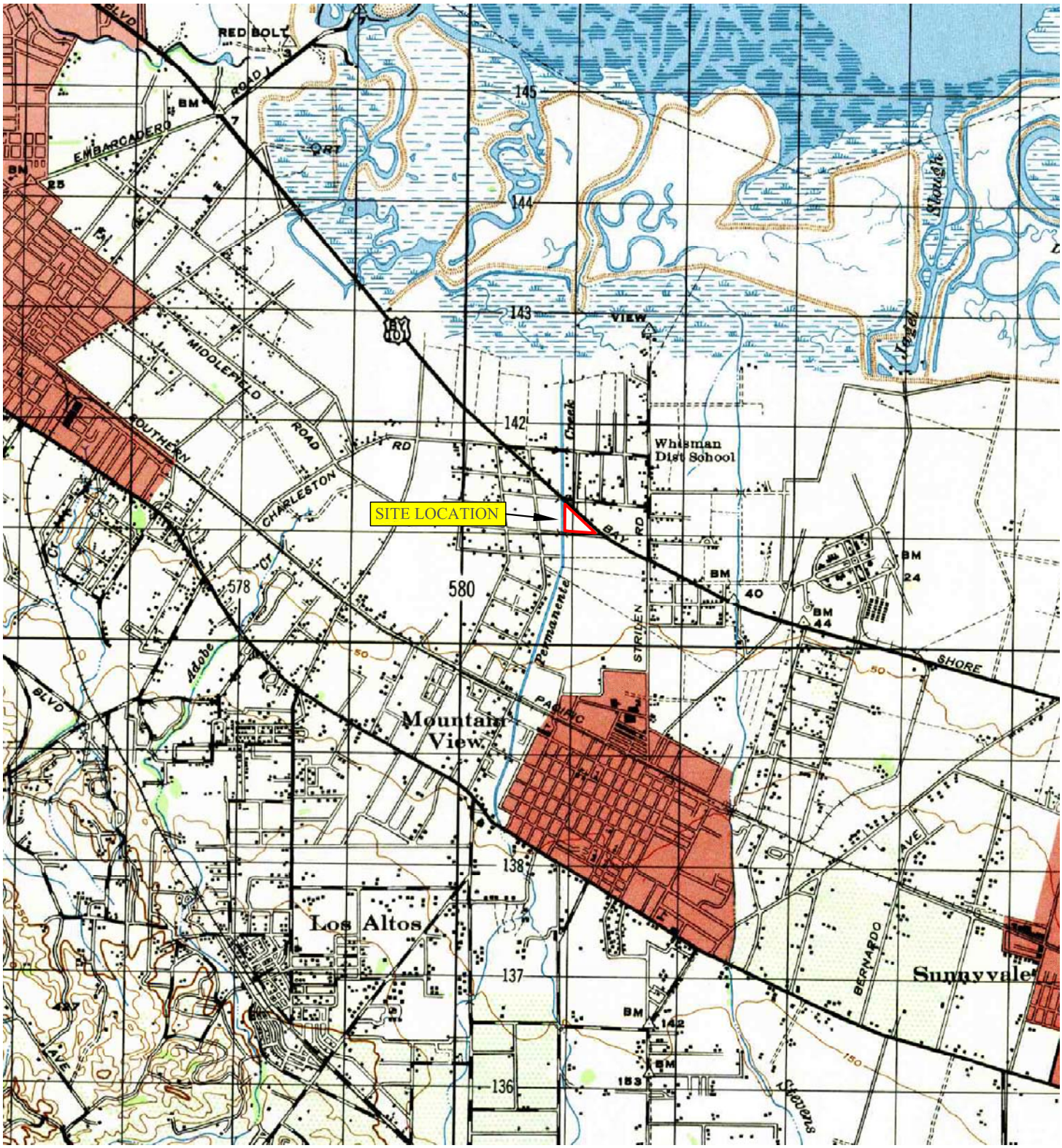

FIGURE 6
1947 USGS 15-MINUTE TOPOGRAPHIC MAP
JONES HALL USARC-CA031
1776 OLD MIDDLEFIELD WAY
MOUNTAIN VIEW, CALIFORNIA

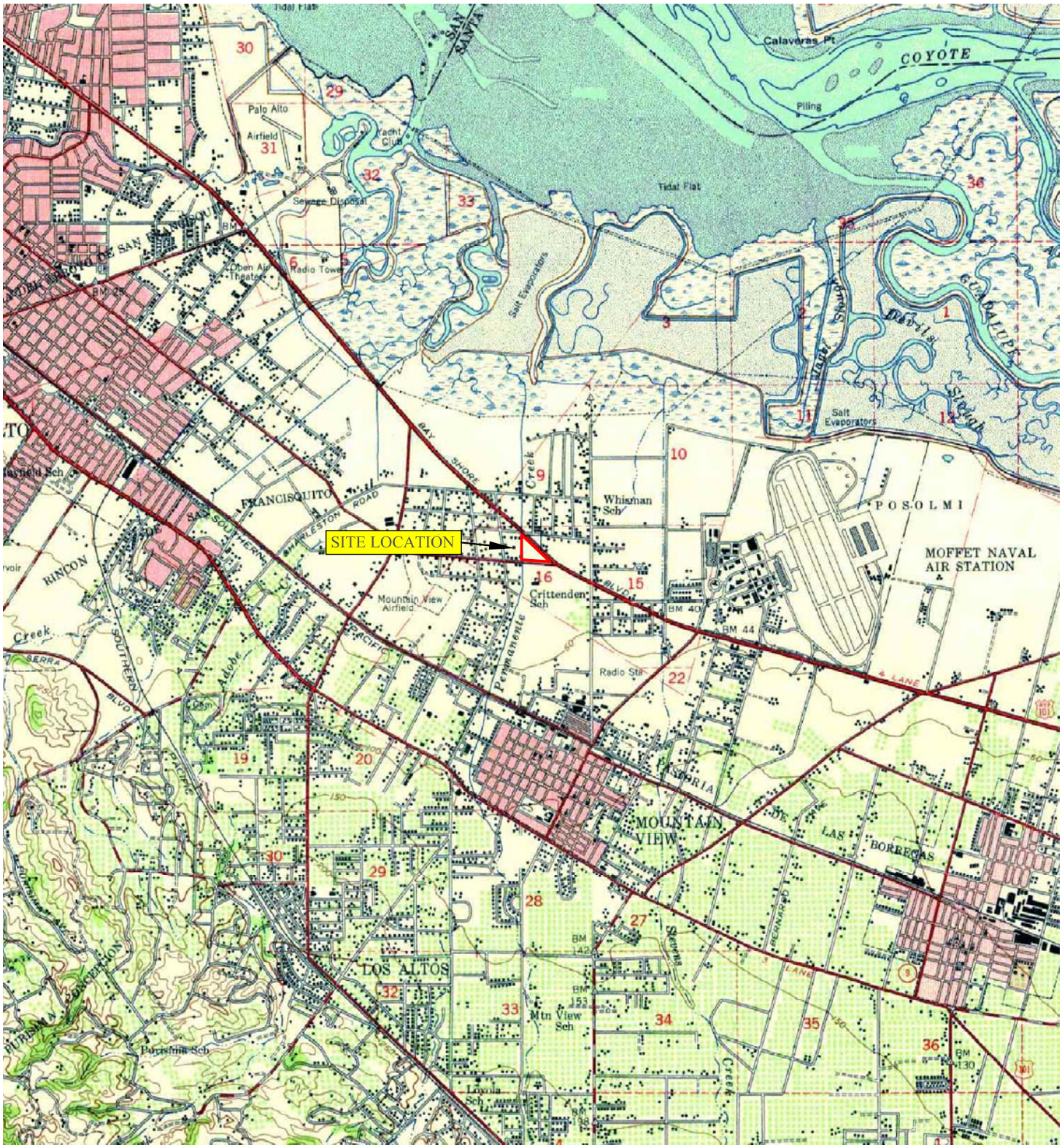

FIGURE 7
1948 USGS 15-MINUTE TOPOGRAPHIC MAP
JONES HALL USARC-CA031
1776 OLD MIDDLEFIELD WAY
MOUNTAIN VIEW, CALIFORNIA

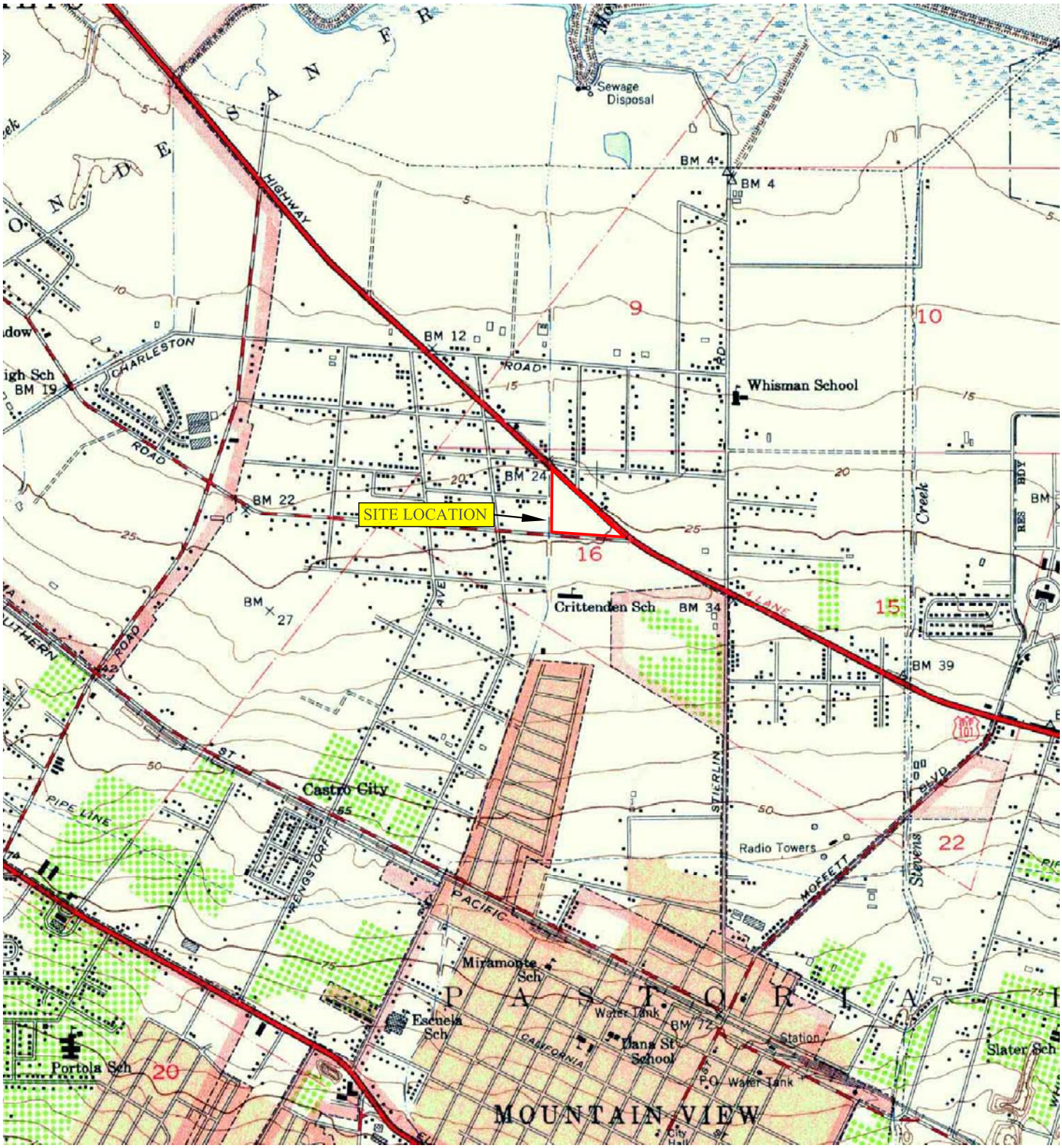

FIGURE 8
1953 USGS 7.5-MINUTE TOPOGRAPHIC MAP
JONES HALL USARC-CA031
1776 OLD MIDDLEFIELD WAY
MOUNTAIN VIEW, CALIFORNIA

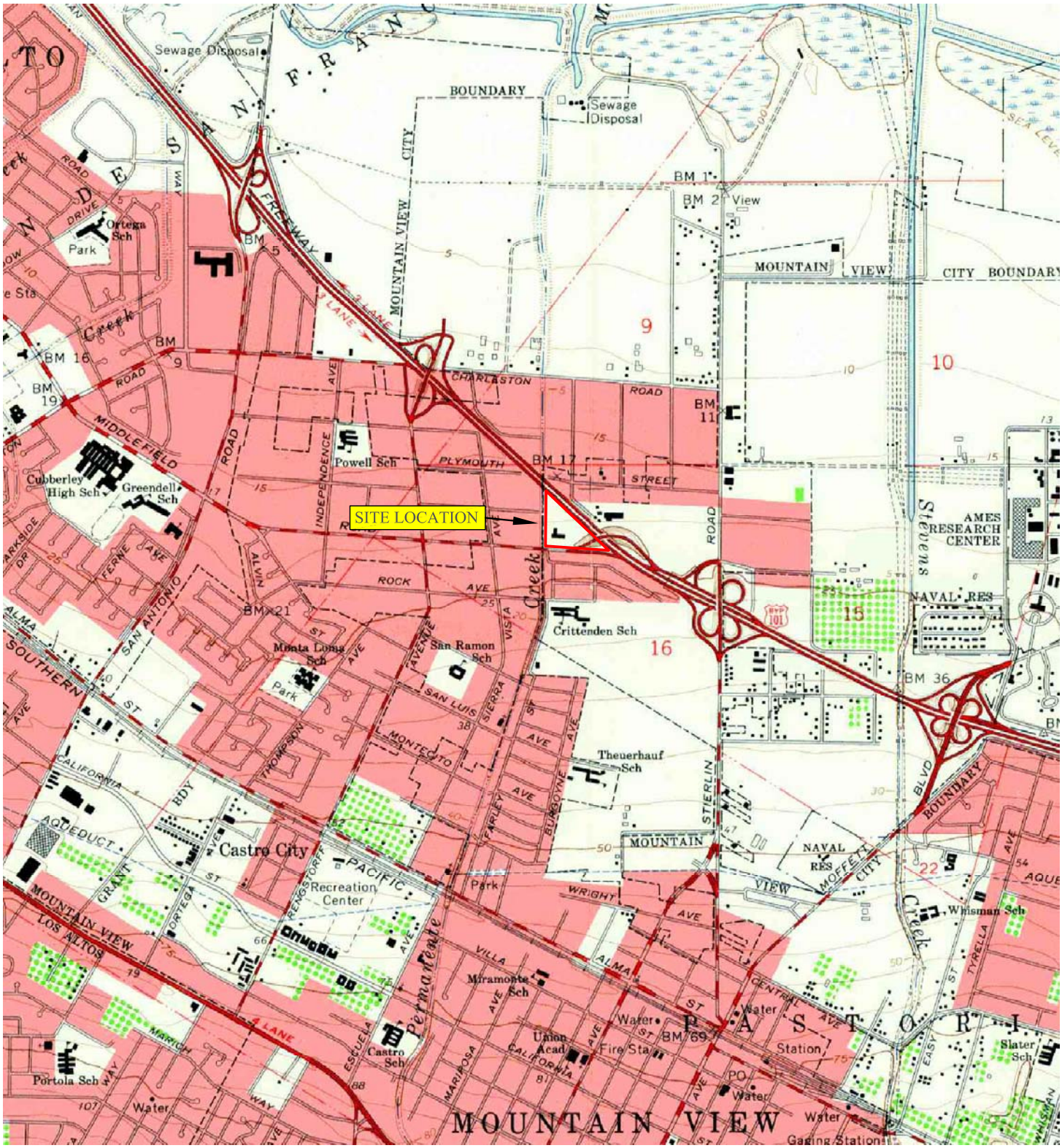

FIGURE 9
1961 USGS 7.5-MINUTE TOPOGRAPHIC MAP
JONES HALL USARC-CA031
1776 OLD MIDDLEFIELD WAY
MOUNTAIN VIEW, CALIFORNIA

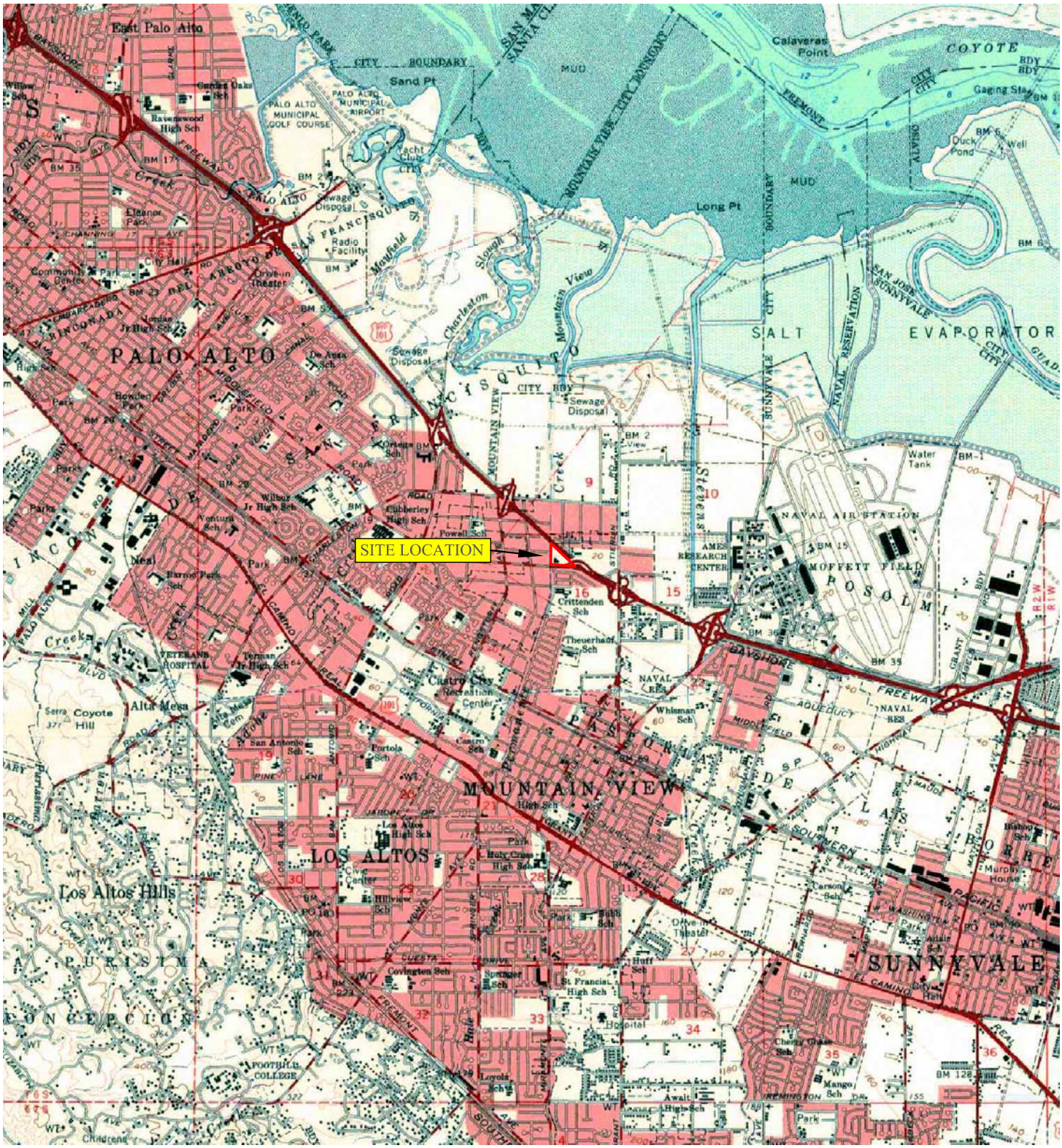

FIGURE 10
1961 USGS 15-MINUTE TOPOGRAPHIC MAP
JONES HALL USARC-CA031
1776 OLD MIDDLEFIELD WAY
MOUNTAIN VIEW, CALIFORNIA

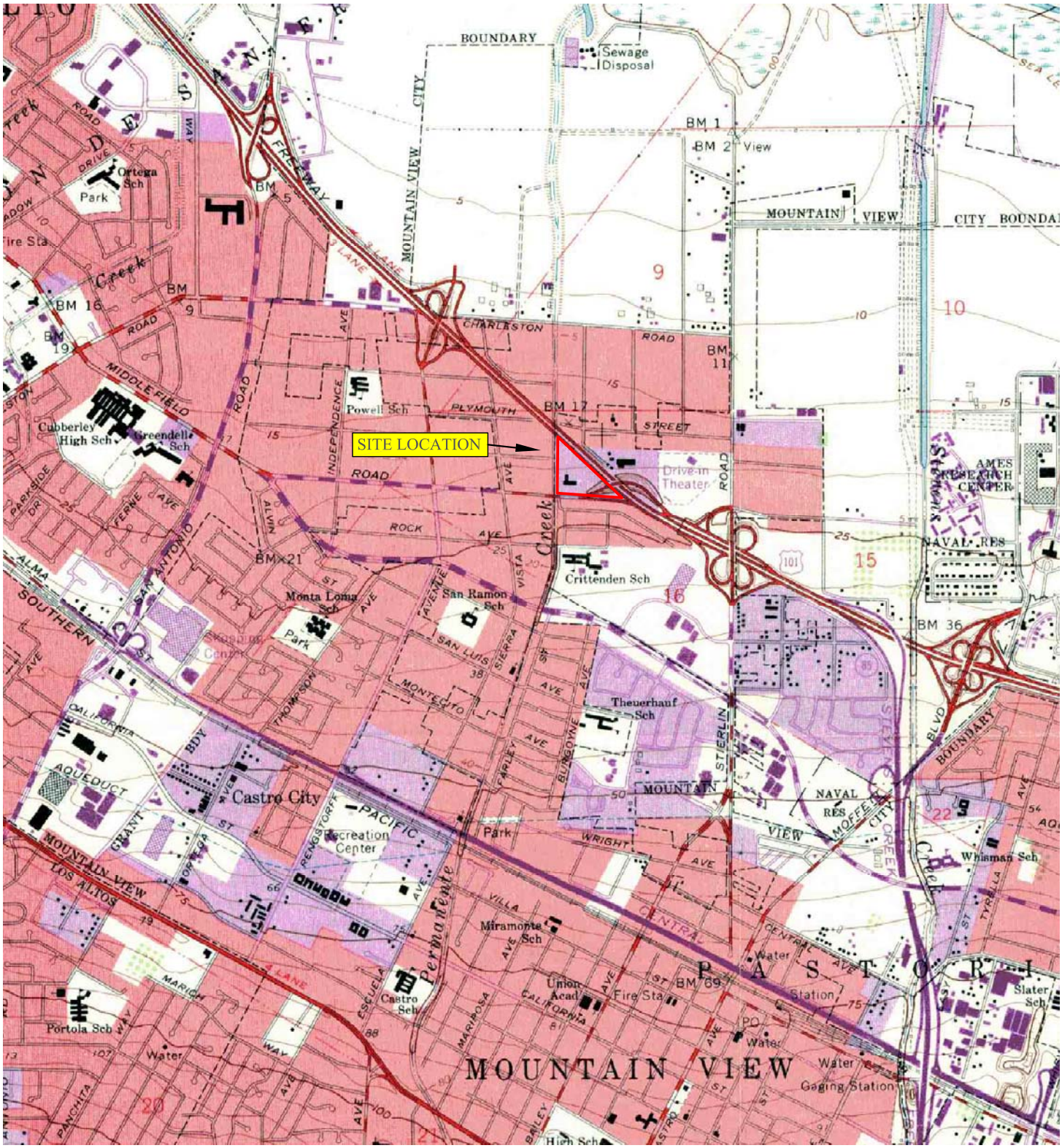

FIGURE 11
1968 7.5-MINUTE TOPOGRAPHIC MAP
JONES HALL USARC-CA031
1776 OLD MIDDLEFIELD WAY
MOUNTAIN VIEW, CALIFORNIA

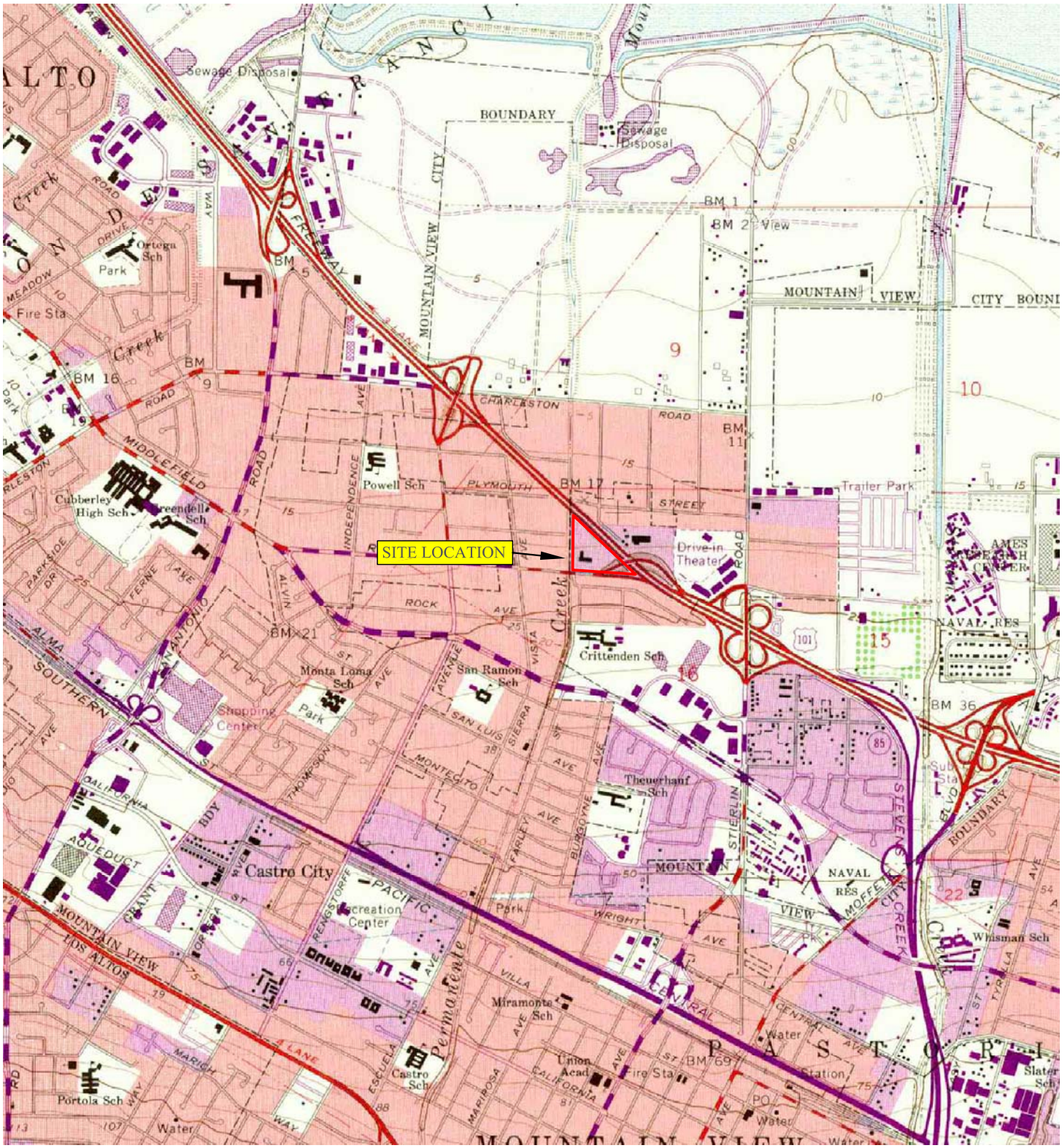

FIGURE 12
1973 7.5-MINUTE TOPOGRAPHIC MAP
JONES HALL USARC-CA031
1776 OLD MIDDLEFIELD WAY
MOUNTAIN VIEW, CALIFORNIA

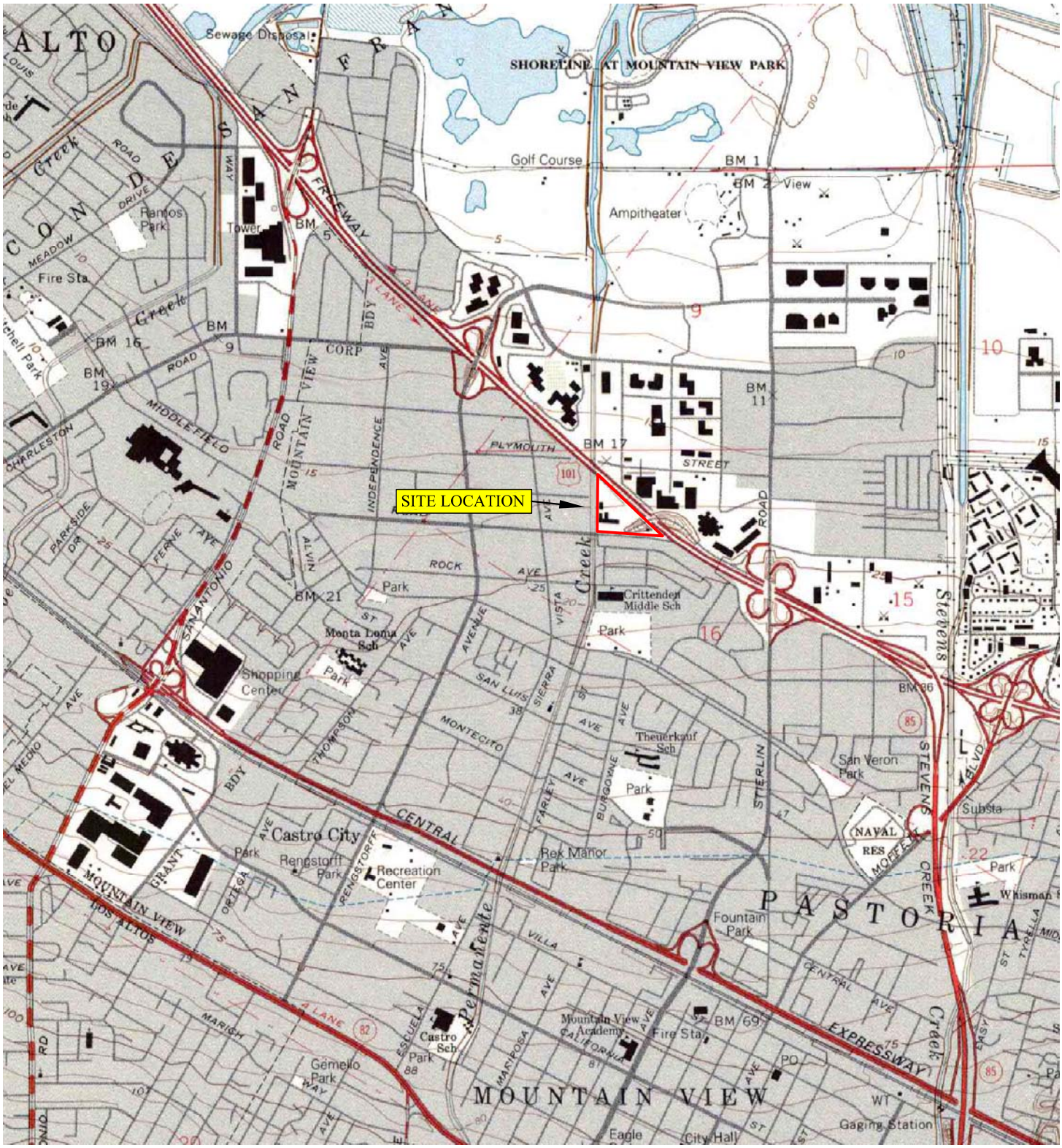

FIGURE 13
1991 7.5-MINUTE TOPOGRAPHIC MAP
JONES HALL USARC-CA031
1776 OLD MIDDLEFIELD WAY
MOUNTAIN VIEW, CALIFORNIA

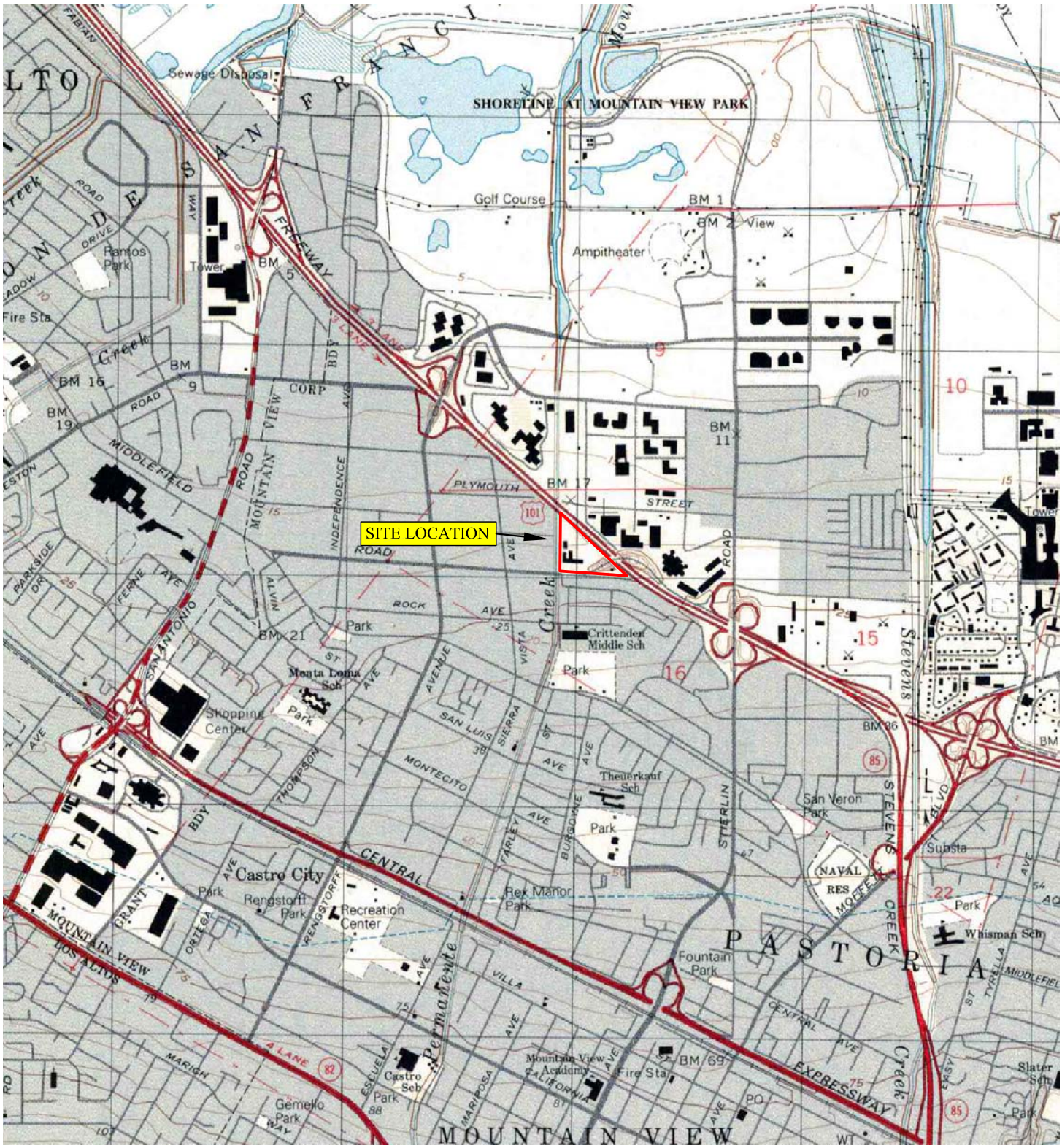

FIGURE 14
1997 7.5-MINUTE TOPOGRAPHIC MAP
JONES HALL USARC-CA031
1776 OLD MIDDLEFIELD WAY
MOUNTAIN VIEW, CALIFORNIA

FIGURE 15
1939 AERIAL PHOTOGRAPH
JONES HALL USARC-CA031
1776 OLD MIDDLEFIELD WAY
MOUNTAIN VIEW, CALIFORNIA

FIGURE 16
1948 AERIAL PHOTOGRAPH
JONES HALL USARC-CA031
1776 OLD MIDDLEFIELD WAY
MOUNTAIN VIEW, CALIFORNIA

FIGURE 17
1956 AERIAL PHOTOGRAPH
JONES HALL USARC-CA031
1776 OLD MIDDLEFIELD WAY
MOUNTAIN VIEW, CALIFORNIA

FIGURE 18
1965 AERIAL PHOTOGRAPH
JONES HALL USARC-CA031
1776 OLD MIDDLEFIELD WAY
MOUNTAIN VIEW, CALIFORNIA

FIGURE 19
1974 AERIAL PHOTOGRAPH
JONES HALL USARC-CA031
1776 OLD MIDDLEFIELD WAY
MOUNTAIN VIEW, CALIFORNIA



FIGURE 20
1982 AERIAL PHOTOGRAPH
JONES HALL USARC-CA031
1776 OLD MIDDLEFIELD WAY
MOUNTAIN VIEW, CALIFORNIA

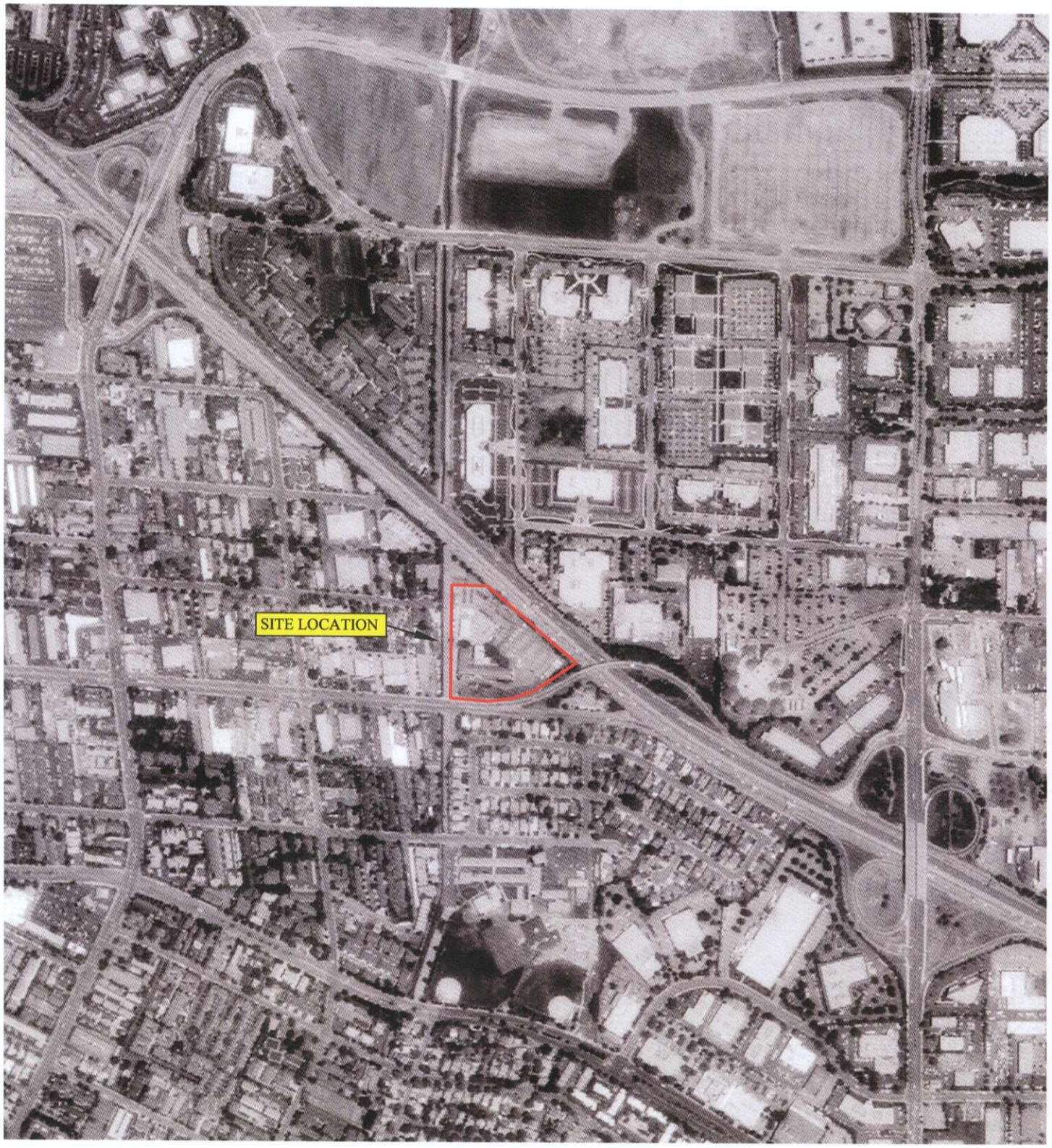

FIGURE 21
1993 AERIAL PHOTOGRAPH
JONES HALL USARC-CA031
1776 OLD MIDDLEFIELD WAY
MOUNTAIN VIEW, CALIFORNIA

FIGURE 22
1998 AERIAL PHOTOGRAPH
JONES HALL USARC-CA031
1776 OLD MIDDLEFIELD WAY
MOUNTAIN VIEW, CALIFORNIA

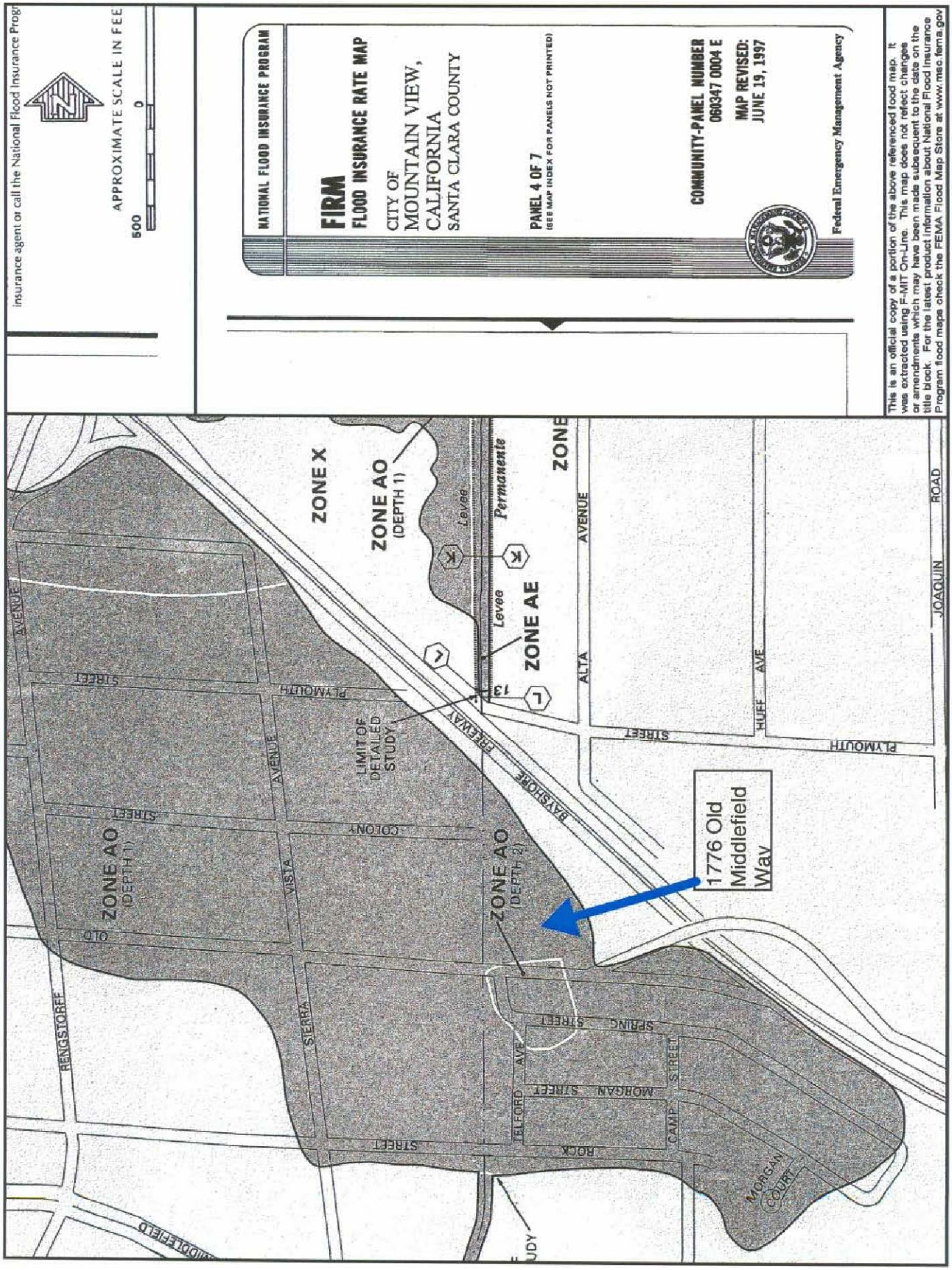

FIGURE 23
FLOOD INSURANCE RATE MAP
JONES HALL USARC-CA031
1776 OLD MIDDLEFIELD WAY
MOUNTAIN VIEW, CALIFORNIA