U.S. Army BRAC 2005
Environmental Condition of Property Report
Newport Chemical Depot – Indiana

Volume II

October 2008

THIS PAGE WAS INTENTIONALLY LEFT BLANK

APPENDIX A
BUILDING INSPECTION FORMS

THIS PAGE WAS INTENTIONALLY LEFT BLANK

ECP Building Inspection Form
Newport Chemical Depot
Newport, Indiana

Building Number	**01-00722J**	**Building Name**	**Saw Shed**	**Category**	**1**
Entered					

Date		**Personnel Present**		**Phone Number**		**Years at Base**	
Time							

Structural Information

Area (sq ft)	629	**Building Description**	Corrugated metal on concrete pad
Year Built	1942		

Original Use	Storage, loaded RDX	**Building History**	
Current Use	Vacant	**Remodeling**	
Tenants			

Hazardous Materials and Petroleum Products Storage

No Hazardous Materials Present

Hazardous and Petroleum Waste Generation and Storage

No Hazardous Wastes Present

Storage Tanks

No Storage Tanks Present

Other Hazardous Information

No Other Hazardous Information

Spill: None observed

Non-CERCLA Information

No Asbestos, Lead-based Paint, PCBs, Radon, or Drinking Water at this Building

ECP Building Inspection Form
Newport Chemical Depot
Newport, Indiana

Building Number	**01-007708**	**Building Name**	**Guard House at Vehicle Gate 8**	**Category**	**1**
Entered					

Date	27-Aug-08	**Personnel Present**	Tammy Haug	**Phone Number**	765-245-4258	**Years at Base**	15
Time	14:45						

Structural Information

Area (sq ft)	80	**Building Description**	Cinder block on a concrete foundation
Year Built	1974		
Original Use	Guard house	**Building History**	
Current Use	Same as original use	**Remodeling**	
Tenants			

Hazardous Materials and Petroleum Products Storage

No Hazardous Materials Present

Hazardous and Petroleum Waste Generation and Storage

No Hazardous Wastes Present

Storage Tanks

No Storage Tanks Present

Other Hazardous Information

Ordnance	None	**Radioactives**	None
Biohazards	None	**Wastewater**	None
Solid Waste	None		
Other Hazardous Info			

Does building contain floor drains? ☐

Any other potential pathway that could result in a release to the environment?

Spill: None observed

Non-CERCLA Information

Lead-based Paint	None	**Radon**	No survey conducted
PCBs	None	**Drinking Water**	None
Other Information	No other information		

Not Surveyed for Asbestos

ECP Building Inspection Form
Newport Chemical Depot
Newport, Indiana

Building Number	01-00TC77	**Building Name**	Target Shed at Firing Range	**Category**	1
Entered					

Date	27-Aug-08	**Personnel Present**	Tammy Haug	**Phone Number**	765-245-4258	**Years at Base**	15
Time	15:00						

Structural Information

Area (sq ft)	140	**Building Description**	Corrugated steel on a concrete foundation
Year Built	1942		

Original Use	Target storage	**Building History**	
Current Use	Same as original use	**Remodeling**	
Tenants			

Hazardous Materials and Petroleum Products Storage

No Hazardous Materials Present

Hazardous and Petroleum Waste Generation and Storage

No Hazardous Wastes Present

Storage Tanks

No Storage Tanks Present

Other Hazardous Information

Ordnance	None	**Radioactives**	None
Biohazards	None	**Wastewater**	None
Solid Waste	None		
Other Hazardous Info			

Does building contain floor drains? ☐

Any other potential pathway that could result in a release to the environment?

Spill: None observed

Non-CERCLA Information

Lead-based Paint	None	**Radon**	No survey conducted
PCBs	None	**Drinking Water**	None
Other Information	No other information		

Not Surveyed for Asbestos

ECP Building Inspection Form
Newport Chemical Depot
Newport, Indiana

Building Number	01-014171	Building Name	Richmond Magazine 1	Category	1

Not Entered

Date		Personnel Present		Phone Number		Years at Base	
Time							

Structural Information

Area (sq ft)	1603	**Building Description**	Concrete foundation floor, side and rear walls. Front walls are wood with asbestos sheeting and siding. Roof is gypsum rock sheeting laid on wooden rafters. Earth mounds against rear and side walls.
Year Built	1942		
Original Use	Explosives storage	**Building History**	
Current Use	Inactive	**Remodeling**	
Tenants			

Hazardous Materials and Petroleum Products Storage

No Hazardous Materials Present

Hazardous and Petroleum Waste Generation and Storage

No Hazardous Wastes Present

Storage Tanks

No Storage Tanks Present

Other Hazardous Information

No Other Hazardous Information

Spill: None observed

Non-CERCLA Information

No Asbestos, Lead-based Paint, PCBs, Radon, or Drinking Water at this Building

ECP Building Inspection Form
Newport Chemical Depot
Newport, Indiana

Building Number	01-014172	Building Name	Richmond Magazine 2	Category	1

Not Entered

Date		Personnel Present		Phone Number		Years at Base	
Time							

Structural Information

Area (sq ft)	1603	**Building Description**	Concrete foundation floor, side and rear walls. Front walls are wood with asbestos sheeting and siding. Roof is gypsum rock sheeting laid on wooden rafters. Earth mounds against rear and side walls.
Year Built	1942		

Original Use	Explosives storage	**Building History**	
Current Use	Inactive	**Remodeling**	
Tenants			

Hazardous Materials and Petroleum Products Storage

No Hazardous Materials Present

Hazardous and Petroleum Waste Generation and Storage

No Hazardous Wastes Present

Storage Tanks

No Storage Tanks Present

Other Hazardous Information

No Other Hazardous Information

Spill: None observed

Non-CERCLA Information

No Asbestos, Lead-based Paint, PCBs, Radon, or Drinking Water at this Building

ECP Building Inspection Form
Newport Chemical Depot
Newport, Indiana

Building Number	01-014173	Building Name	Richmond Magazine 3	Category	1

Not Entered

Date		Personnel Present		Phone Number		Years at Base	
Time							

Structural Information

Area (sq ft)	1603	**Building Description**	Concrete foundation floor, side and rear walls. Front walls are wood with asbestos sheeting and siding. Roof is gypsum rock sheeting laid on wooden rafters. Earth mounds against rear and side walls.
Year Built	1942		

Original Use	Explosives storage	**Building History**	
Current Use	Inactive	**Remodeling**	
Tenants			

Hazardous Materials and Petroleum Products Storage

No Hazardous Materials Present

Hazardous and Petroleum Waste Generation and Storage

No Hazardous Wastes Present

Storage Tanks

No Storage Tanks Present

Other Hazardous Information

No Other Hazardous Information

Spill: None observed

Non-CERCLA Information

No Asbestos, Lead-based Paint, PCBs, Radon, or Drinking Water at this Building

ECP Building Inspection Form
Newport Chemical Depot
Newport, Indiana

Building Number	01-014174	Building Name	Richmond Magazine 4	Category	1

Not Entered

Date		Personnel Present		Phone Number		Years at Base	
Time							

Structural Information

Area (sq ft)	1603	**Building Description**	Concrete foundation floor, side and rear walls. Front walls are wood with asbestos sheeting and siding. Roof is gypsum rock sheeting laid on wooden rafters. Earth mounds against rear and side walls.
Year Built	1942		

Original Use	Explosives storage	**Building History**	
Current Use	Inactive	**Remodeling**	
Tenants			

Hazardous Materials and Petroleum Products Storage

No Hazardous Materials Present

Hazardous and Petroleum Waste Generation and Storage

No Hazardous Wastes Present

Storage Tanks

No Storage Tanks Present

Other Hazardous Information

No Other Hazardous Information

Spill: None observed

Non-CERCLA Information

No Asbestos, Lead-based Paint, PCBs, Radon, or Drinking Water at this Building

ECP Building Inspection Form
Newport Chemical Depot
Newport, Indiana

Building Number	01-014175	Building Name	Richmond Magazine 5	Category	1

Not Entered

Date		Personnel Present		Phone Number		Years at Base	
Time							

Structural Information

Area (sq ft)	1603	**Building Description**	Concrete foundation floor, side and rear walls. Front walls are wood with asbestos sheeting and siding. Roof is gypsum rock sheeting laid on wooden rafters. Earth mounds against rear and side walls.
Year Built	1942		

Original Use	Explosives storage	**Building History**	
Current Use	Inactive	**Remodeling**	
Tenants			

Hazardous Materials and Petroleum Products Storage

No Hazardous Materials Present

Hazardous and Petroleum Waste Generation and Storage

No Hazardous Wastes Present

Storage Tanks

No Storage Tanks Present

Other Hazardous Information

No Other Hazardous Information

Spill: None observed

Non-CERCLA Information

No Asbestos, Lead-based Paint, PCBs, Radon, or Drinking Water at this Building

ECP Building Inspection Form
Newport Chemical Depot
Newport, Indiana

Building Number	01-014176	**Building Name**	Richmond Magazine 6	**Category**	1
Entered					

Date		**Personnel Present**		**Phone Number**		**Years at Base**	
Time							

Structural Information

Area (sq ft)	1603	**Building Description**	Concrete foundation floor, side and rear walls. Front walls are wood with asbestos sheeting and siding. Roof is gypsum rock sheeting laid on wooden rafters. Earth mounds against rear and side walls.
Year Built	1942		

Original Use	Explosives storage	**Building History**	
Current Use	Inactive/Empty Magazine	**Remodeling**	
Tenants			

Hazardous Materials and Petroleum Products Storage

No Hazardous Materials Present

Hazardous and Petroleum Waste Generation and Storage

No Hazardous Wastes Present

Storage Tanks

No Storage Tanks Present

Other Hazardous Information

No Other Hazardous Information

Spill: None observed

Non-CERCLA Information

No Asbestos, Lead-based Paint, PCBs, Radon, or Drinking Water at this Building

ECP Building Inspection Form
Newport Chemical Depot
Newport, Indiana

Building Number	01-014177	Building Name	Richmond Magazine 7	Category	1

Not Entered

Date		Personnel Present		Phone Number		Years at Base	
Time							

Structural Information

Area (sq ft)	1603	**Building Description**	Concrete foundation floor, side and rear walls. Front walls are wood with asbestos sheeting and siding. Roof is gypsum rock sheeting laid on wooden rafters. Earth mounds against rear and side walls.
Year Built	1942		

Original Use	Explosives storage	**Building History**	
Current Use	Inactive	**Remodeling**	
Tenants			

Hazardous Materials and Petroleum Products Storage

No Hazardous Materials Present

Hazardous and Petroleum Waste Generation and Storage

No Hazardous Wastes Present

Storage Tanks

No Storage Tanks Present

Other Hazardous Information

No Other Hazardous Information

Spill: None observed

Non-CERCLA Information

No Asbestos, Lead-based Paint, PCBs, Radon, or Drinking Water at this Building

ECP Building Inspection Form
Newport Chemical Depot
Newport, Indiana

Building Number	01-014178	Building Name	Richmond Magazine 8	Category	1

Entered

Date		Personnel Present		Phone Number		Years at Base	
Time							

Structural Information

Area (sq ft)	1603	**Building Description**	Concrete foundation floor, side and rear walls. Front walls are wood with asbestos sheeting and siding. Roof is gypsum rock sheeting laid on wooden rafters. Earth mounds against rear and side walls.
Year Built	1942		

Original Use	Explosives storage	**Building History**	
Current Use	Inactive/Front wall missing; contains plastic sheeting	**Remodeling**	
Tenants			

Hazardous Materials and Petroleum Products Storage

No Hazardous Materials Present

Hazardous and Petroleum Waste Generation and Storage

No Hazardous Wastes Present

Storage Tanks

No Storage Tanks Present

Other Hazardous Information

No Other Hazardous Information

Spill: None observed

Non-CERCLA Information

No Asbestos, Lead-based Paint, PCBs, Radon, or Drinking Water at this Building

ECP Building Inspection Form
Newport Chemical Depot
Newport, Indiana

Building Number	01-014179	**Building Name**	Richmond Magazine 9	**Category**	1
Entered					

Date		**Personnel Present**		**Phone Number**		**Years at Base**	
Time							

Structural Information

Area (sq ft)	1603	**Building Description**	Concrete foundation floor, side and rear walls. Front walls are wood with asbestos sheeting and siding. Roof is gypsum rock sheeting laid on wooden rafters. Earth mounds against rear and side walls.
Year Built	1942		
Original Use	Explosives storage	**Building History**	
Current Use	Inactive/Empty Magazine.	**Remodeling**	
Tenants			

Hazardous Materials and Petroleum Products Storage

No Hazardous Materials Present

Hazardous and Petroleum Waste Generation and Storage

No Hazardous Wastes Present

Storage Tanks

No Storage Tanks Present

Other Hazardous Information

No Other Hazardous Information

Spill: None observed

Non-CERCLA Information

No Asbestos, Lead-based Paint, PCBs, Radon, or Drinking Water at this Building

ECP Building Inspection Form
Newport Chemical Depot
Newport, Indiana

Building Number	01-141710	Building Name	Richmond Magazine 10	Category	1

Not Entered

Date		Personnel Present		Phone Number		Years at Base	
Time							

Structural Information

Area (sq ft)	1603	**Building Description**	Concrete foundation floor, side and rear walls. Front walls are wood with asbestos sheeting and siding. Roof is gypsum rock sheeting laid on wooden rafters. Earth mounds against rear and side walls.
Year Built	1942		
Original Use	Explosives storage	**Building History**	
Current Use	Inactive	**Remodeling**	
Tenants			

Hazardous Materials and Petroleum Products Storage

No Hazardous Materials Present

Hazardous and Petroleum Waste Generation and Storage

No Hazardous Wastes Present

Storage Tanks

No Storage Tanks Present

Other Hazardous Information

No Other Hazardous Information

Spill: None observed

Non-CERCLA Information

No Asbestos, Lead-based Paint, PCBs, Radon, or Drinking Water at this Building

ECP Building Inspection Form
Newport Chemical Depot
Newport, Indiana

Building Number	01-141711	Building Name	Richmond Magazine 11	Category	1

Not Entered

Date		Personnel Present		Phone Number		Years at Base	
Time							

Structural Information

Area (sq ft)	1603	**Building Description**	Concrete foundation floor, side and rear walls. Front walls are wood with asbestos sheeting and siding. Roof is gypsum rock sheeting laid on wooden rafters. Earth mounds against rear and side walls.
Year Built	1942		
Original Use	Explosives storage	**Building History**	
Current Use	Inactive	**Remodeling**	
Tenants			

Hazardous Materials and Petroleum Products Storage

No Hazardous Materials Present

Hazardous and Petroleum Waste Generation and Storage

No Hazardous Wastes Present

Storage Tanks

No Storage Tanks Present

Other Hazardous Information

No Other Hazardous Information

Spill: None observed

Non-CERCLA Information

No Asbestos, Lead-based Paint, PCBs, Radon, or Drinking Water at this Building

ECP Building Inspection Form
Newport Chemical Depot
Newport, Indiana

Building Number	01-141712	Building Name	Richmond Magazine 12	Category	1

Not Entered

Date		Personnel Present		Phone Number		Years at Base	
Time							

Structural Information

Area (sq ft)	1603	**Building Description**	Concrete foundation floor, side and rear walls. Front walls are wood with asbestos sheeting and siding. Roof is gypsum rock sheeting laid on wooden rafters. Earth mounds against rear and side walls.
Year Built	1942		
Original Use	Explosives storage	**Building History**	
Current Use	Inactive	**Remodeling**	
Tenants			

Hazardous Materials and Petroleum Products Storage

No Hazardous Materials Present

Hazardous and Petroleum Waste Generation and Storage

No Hazardous Wastes Present

Storage Tanks

No Storage Tanks Present

Other Hazardous Information

No Other Hazardous Information

Spill: None observed

Non-CERCLA Information

No Asbestos, Lead-based Paint, PCBs, Radon, or Drinking Water at this Building

ECP Building Inspection Form
Newport Chemical Depot
Newport, Indiana

Building Number	01-141713	Building Name	Richmond Magazine 13	Category	1

Not Entered

Date		Personnel Present		Phone Number		Years at Base	
Time							

Structural Information

Area (sq ft)	1603	**Building Description**	Concrete foundation floor, side and rear walls. Front walls are wood with asbestos sheeting and siding. Roof is gypsum rock sheeting laid on wooden rafters. Earth mounds against rear and side walls.
Year Built	1942		

Original Use	Explosives storage	**Building History**	
Current Use	Inactive	**Remodeling**	
Tenants			

Hazardous Materials and Petroleum Products Storage

No Hazardous Materials Present

Hazardous and Petroleum Waste Generation and Storage

No Hazardous Wastes Present

Storage Tanks

No Storage Tanks Present

Other Hazardous Information

No Other Hazardous Information

Spill: None observed

Non-CERCLA Information

No Asbestos, Lead-based Paint, PCBs, Radon, or Drinking Water at this Building

ECP Building Inspection Form
Newport Chemical Depot
Newport, Indiana

Building Number	01-141714	Building Name	Richmond Magazine 14	Category	1

Not Entered

Date		Personnel Present		Phone Number		Years at Base	
Time							

Structural Information

Area (sq ft)	1603	**Building Description**	Concrete foundation floor, side and rear walls. Front walls are wood with asbestos sheeting and siding. Roof is gypsum rock sheeting laid on wooden rafters. Earth mounds against rear and side walls.
Year Built	1942		
Original Use	Explosives storage	**Building History**	
Current Use	Inactive	**Remodeling**	
Tenants			

Hazardous Materials and Petroleum Products Storage

No Hazardous Materials Present

Hazardous and Petroleum Waste Generation and Storage

No Hazardous Wastes Present

Storage Tanks

No Storage Tanks Present

Other Hazardous Information

No Other Hazardous Information

Spill: None observed

Non-CERCLA Information

No Asbestos, Lead-based Paint, PCBs, Radon, or Drinking Water at this Building

ECP Building Inspection Form
Newport Chemical Depot
Newport, Indiana

Building Number	01-141715	Building Name	Richmond Magazine 15	Category	1

Not Entered

Date		Personnel Present		Phone Number		Years at Base	
Time							

Structural Information

Area (sq ft)	1603	**Building Description**	Concrete foundation floor, side and rear walls. Front walls are wood with asbestos sheeting and siding. Roof is gypsum rock sheeting laid on wooden rafters. Earth mounds against rear and side walls.
Year Built	1942		
Original Use	Explosives storage	**Building History**	
Current Use	Inactive	**Remodeling**	
Tenants			

Hazardous Materials and Petroleum Products Storage

No Hazardous Materials Present

Hazardous and Petroleum Waste Generation and Storage

No Hazardous Wastes Present

Storage Tanks

No Storage Tanks Present

Other Hazardous Information

No Other Hazardous Information

Spill: None observed

Non-CERCLA Information

No Asbestos, Lead-based Paint, PCBs, Radon, or Drinking Water at this Building

ECP Building Inspection Form
Newport Chemical Depot
Newport, Indiana

Building Number	01-141716	Building Name	Richmond Magazine 16	Category	1

Entered

Date		Personnel Present		Phone Number		Years at Base	
Time							

Structural Information

Area (sq ft)	1603	**Building Description**	Concrete foundation floor, side and rear walls. Front walls are wood with asbestos sheeting and siding. Roof is gypsum rock sheeting laid on wooden rafters. Earth mounds against rear and side walls.
Year Built	1942		

Original Use	Explosives storage	**Building History**	
Current Use	Inactive/Front wall missing; magazine contained plastic sheeting	**Remodeling**	
Tenants			

Hazardous Materials and Petroleum Products Storage

No Hazardous Materials Present

Hazardous and Petroleum Waste Generation and Storage

No Hazardous Wastes Present

Storage Tanks

No Storage Tanks Present

Other Hazardous Information

No Other Hazardous Information

Spill: None observed

Non-CERCLA Information

No Asbestos, Lead-based Paint, PCBs, Radon, or Drinking Water at this Building

ECP Building Inspection Form
Newport Chemical Depot
Newport, Indiana

Building Number	01-141717	Building Name	Richmond Magazine 17	Category	1

Not Entered

Date		Personnel Present		Phone Number		Years at Base	
Time							

Structural Information

Area (sq ft)	1603	**Building Description**	Concrete foundation floor, side and rear walls. Front walls are wood with asbestos sheeting and siding. Roof is gypsum rock sheeting laid on wooden rafters. Earth mounds against rear and side walls.
Year Built	1942		
Original Use	Explosives storage	**Building History**	
Current Use	Inactive	**Remodeling**	
Tenants			

Hazardous Materials and Petroleum Products Storage

No Hazardous Materials Present

Hazardous and Petroleum Waste Generation and Storage

No Hazardous Wastes Present

Storage Tanks

No Storage Tanks Present

Other Hazardous Information

No Other Hazardous Information

Spill: None observed

Non-CERCLA Information

No Asbestos, Lead-based Paint, PCBs, Radon, or Drinking Water at this Building

ECP Building Inspection Form
Newport Chemical Depot
Newport, Indiana

Building Number	01-141718	Building Name	Richmond Magazine 18	Category	1

Not Entered

Date		Personnel Present		Phone Number		Years at Base	
Time							

Structural Information

Area (sq ft)	1603	**Building Description**	Concrete foundation floor, side and rear walls. Front walls are wood with asbestos sheeting and siding. Roof is gypsum rock sheeting laid on wooden rafters. Earth mounds against rear and side walls.
Year Built	1942		
Original Use	Explosives storage	**Building History**	
Current Use	Inactive	**Remodeling**	
Tenants			

Hazardous Materials and Petroleum Products Storage

No Hazardous Materials Present

Hazardous and Petroleum Waste Generation and Storage

No Hazardous Wastes Present

Storage Tanks

No Storage Tanks Present

Other Hazardous Information

No Other Hazardous Information

Spill: None observed

Non-CERCLA Information

No Asbestos, Lead-based Paint, PCBs, Radon, or Drinking Water at this Building

ECP Building Inspection Form
Newport Chemical Depot
Newport, Indiana

Building Number	01-141719	Building Name	Richmond Magazine 19	Category	1

Not Entered

Date		Personnel Present		Phone Number		Years at Base	
Time							

Structural Information

Area (sq ft)	1603	**Building Description**	Concrete foundation floor, side and rear walls. Front walls are wood with asbestos sheeting and siding. Roof is gypsum rock sheeting laid on wooden rafters. Earth mounds against rear and side walls.
Year Built	1942		

Original Use	Explosives storage	**Building History**	
Current Use	Inactive	**Remodeling**	
Tenants			

Hazardous Materials and Petroleum Products Storage

No Hazardous Materials Present

Hazardous and Petroleum Waste Generation and Storage

No Hazardous Wastes Present

Storage Tanks

No Storage Tanks Present

Other Hazardous Information

No Other Hazardous Information

Spill: None observed

Non-CERCLA Information

No Asbestos, Lead-based Paint, PCBs, Radon, or Drinking Water at this Building

ECP Building Inspection Form
Newport Chemical Depot
Newport, Indiana

Building Number	01-141720	Building Name	Richmond Magazine 20	Category	1

Entered

Date		Personnel Present		Phone Number		Years at Base	
Time							

Structural Information

Area (sq ft)	1603	**Building Description**	Concrete foundation floor, side and rear walls. Front walls are wood with asbestos sheeting and siding. Roof is gypsum rock sheeting laid on wooden rafters. Earth mounds against rear and side walls.
Year Built	1942		

Original Use	Explosives storage	**Building History**	
Current Use	Inactive/Front door missing, magazine empty.	**Remodeling**	
Tenants			

Hazardous Materials and Petroleum Products Storage

No Hazardous Materials Present

Hazardous and Petroleum Waste Generation and Storage

No Hazardous Wastes Present

Storage Tanks

No Storage Tanks Present

Other Hazardous Information

No Other Hazardous Information

Spill: None observed

Non-CERCLA Information

No Asbestos, Lead-based Paint, PCBs, Radon, or Drinking Water at this Building

ECP Building Inspection Form
Newport Chemical Depot
Newport, Indiana

Building Number	01-141721	Building Name	Richmond Magazine 21	Category	1

Entered

Date		Personnel Present		Phone Number		Years at Base	
Time							

Structural Information

Area (sq ft)	1603	**Building Description**	Concrete foundation floor, side and rear walls. Front walls are wood with asbestos sheeting and siding. Roof is gypsum rock sheeting laid on wooden rafters. Earth mounds against rear and side walls.
Year Built	1942		

Original Use	Explosives storage	**Building History**	
Current Use	Inactive/Front door missing/Empty	**Remodeling**	
Tenants			

Hazardous Materials and Petroleum Products Storage

No Hazardous Materials Present

Hazardous and Petroleum Waste Generation and Storage

No Hazardous Wastes Present

Storage Tanks

No Storage Tanks Present

Other Hazardous Information

No Other Hazardous Information

Spill: None observed

Non-CERCLA Information

No Asbestos, Lead-based Paint, PCBs, Radon, or Drinking Water at this Building

ECP Building Inspection Form
Newport Chemical Depot
Newport, Indiana

Building Number	01-141722	Building Name	Richmond Magazine 22	Category	1

Entered

Date		Personnel Present		Phone Number		Years at Base	
Time							

Structural Information

Area (sq ft)	1603	**Building Description**	Concrete foundation floor, side and rear walls. Front walls are wood with asbestos sheeting and siding. Roof is gypsum rock sheeting laid on wooden rafters. Earth mounds against rear and side walls.
Year Built	1942		

Original Use	Explosives storage	**Building History**	
Current Use	Inactive/Front wall missing; contained wood, metal, plastic debris.	**Remodeling**	
Tenants			

Hazardous Materials and Petroleum Products Storage

No Hazardous Materials Present

Hazardous and Petroleum Waste Generation and Storage

No Hazardous Wastes Present

Storage Tanks

No Storage Tanks Present

Other Hazardous Information

No Other Hazardous Information

Spill: None observed

Non-CERCLA Information

No Asbestos, Lead-based Paint, PCBs, Radon, or Drinking Water at this Building

ECP Building Inspection Form
Newport Chemical Depot
Newport, Indiana

Building Number	01-141723	Building Name	Richmond Magazine 23	Category	1

Entered

Date		Personnel Present		Phone Number		Years at Base	
Time							

Structural Information

Area (sq ft)	1603	**Building Description**	Concrete foundation floor, side and rear walls. Front walls are wood with asbestos sheeting and siding. Roof is gypsum rock sheeting laid on wooden rafters. Earth mounds against rear and side walls.
Year Built	1942		

Original Use	Explosives storage	**Building History**	
Current Use	Inactive/Front wall missing; contained wood pallets and plastic sheeting.	**Remodeling**	
Tenants			

Hazardous Materials and Petroleum Products Storage

No Hazardous Materials Present

Hazardous and Petroleum Waste Generation and Storage

No Hazardous Wastes Present

Storage Tanks

No Storage Tanks Present

Other Hazardous Information

No Other Hazardous Information

Spill: None observed

Non-CERCLA Information

No Asbestos, Lead-based Paint, PCBs, Radon, or Drinking Water at this Building

ECP Building Inspection Form
Newport Chemical Depot
Newport, Indiana

Building Number	01-141724	Building Name	Richmond Magazine 24	Category	1

Entered

Date		Personnel Present		Phone Number		Years at Base	
Time							

Structural Information

Area (sq ft)	1603	**Building Description**	Concrete foundation floor, side and rear walls. Front walls are wood with asbestos sheeting and siding. Roof is gypsum rock sheeting laid on wooden rafters. Earth mounds against rear and side walls.
Year Built	1942		

Original Use	Explosives storage	**Building History**	
Current Use	Inactive/Front wall missing, roof caved in.	**Remodeling**	
Tenants			

Hazardous Materials and Petroleum Products Storage

No Hazardous Materials Present

Hazardous and Petroleum Waste Generation and Storage

No Hazardous Wastes Present

Storage Tanks

No Storage Tanks Present

Other Hazardous Information

No Other Hazardous Information

Spill: None observed

Non-CERCLA Information

No Asbestos, Lead-based Paint, PCBs, Radon, or Drinking Water at this Building

ECP Building Inspection Form
Newport Chemical Depot
Newport, Indiana

Building Number	01-141725	Building Name	Richmond Magazine 25	Category	1

Entered

Date		Personnel Present		Phone Number		Years at Base	
Time							

Structural Information

Area (sq ft)	1603	**Building Description**	Concrete foundation floor, side and rear walls. Front walls are wood with asbestos sheeting and siding. Roof is gypsum rock sheeting laid on wooden rafters. Earth mounds against rear and side walls.
Year Built	1942		

Original Use	Explosives storage	**Building History**	
Current Use	Inactive/Front wall missing, contains plastic sheeting and wooden pallets.	**Remodeling**	
Tenants			

Hazardous Materials and Petroleum Products Storage

No Hazardous Materials Present

Hazardous and Petroleum Waste Generation and Storage

No Hazardous Wastes Present

Storage Tanks

No Storage Tanks Present

Other Hazardous Information

No Other Hazardous Information

Spill: None observed

Non-CERCLA Information

No Asbestos, Lead-based Paint, PCBs, Radon, or Drinking Water at this Building

ECP Building Inspection Form
Newport Chemical Depot
Newport, Indiana

Building Number	01-141726	Building Name	Richmond Magazine 26	Category	1

Entered

Date		Personnel Present		Phone Number		Years at Base	
Time							

Structural Information

Area (sq ft)	1603	**Building Description**	Concrete foundation floor, side and rear walls. Front walls are wood with asbestos sheeting and siding. Roof is gypsum rock sheeting laid on wooden rafters. Earth mounds against rear and side walls.
Year Built	1942		

Original Use	Explosives storage	**Building History**	
Current Use	Inactive/Front wall missing, contains plastic sheeting.	**Remodeling**	
Tenants			

Hazardous Materials and Petroleum Products Storage

No Hazardous Materials Present

Hazardous and Petroleum Waste Generation and Storage

No Hazardous Wastes Present

Storage Tanks

No Storage Tanks Present

Other Hazardous Information

No Other Hazardous Information

Spill: None observed

Non-CERCLA Information

No Asbestos, Lead-based Paint, PCBs, Radon, or Drinking Water at this Building

ECP Building Inspection Form
Newport Chemical Depot
Newport, Indiana

Building Number	01-141727	**Building Name**	Richmond Magazine 27	**Category**	1
Entered					

Date		**Personnel Present**		**Phone Number**		**Years at Base**	
Time							

Structural Information

Area (sq ft)	1603	**Building Description**	Concrete foundation floor, side and rear walls. Front walls are wood with asbestos sheeting and siding. Roof is gypsum rock sheeting laid on wooden rafters. Earth mounds against rear and side walls.
Year Built	1942		
Original Use	Explosives storage	**Building History**	
Current Use	Inactive/Front wall missing, roof has caved in.	**Remodeling**	
Tenants			

Hazardous Materials and Petroleum Products Storage

No Hazardous Materials Present

Hazardous and Petroleum Waste Generation and Storage

No Hazardous Wastes Present

Storage Tanks

No Storage Tanks Present

Other Hazardous Information

No Other Hazardous Information

Spill: None observed

Non-CERCLA Information

No Asbestos, Lead-based Paint, PCBs, Radon, or Drinking Water at this Building

ECP Building Inspection Form
Newport Chemical Depot
Newport, Indiana

Building Number	01-141728	Building Name	Richmond Magazine 28	Category	1

Entered

Date		Personnel Present		Phone Number		Years at Base	
Time							

Structural Information

Area (sq ft)	1603	**Building Description**	Concrete foundation floor, side and rear walls. Front walls are wood with asbestos sheeting and siding. Roof is gypsum rock sheeting laid on wooden rafters. Earth mounds against rear and side walls.
Year Built	1942		

Original Use	Explosives storage	**Building History**	
Current Use	Inactive/Front wall missing; contains wooden pallets, plastic sheeting, metal debris.	**Remodeling**	
Tenants			

Hazardous Materials and Petroleum Products Storage

No Hazardous Materials Present

Hazardous and Petroleum Waste Generation and Storage

No Hazardous Wastes Present

Storage Tanks

No Storage Tanks Present

Other Hazardous Information

No Other Hazardous Information

Spill: None observed

Non-CERCLA Information

No Asbestos, Lead-based Paint, PCBs, Radon, or Drinking Water at this Building

ECP Building Inspection Form
Newport Chemical Depot
Newport, Indiana

Building Number	01-141729	**Building Name**	Richmond Magazine 29	**Category**	1
Entered					

Date		**Personnel Present**		**Phone Number**		**Years at Base**	
Time							

Structural Information

Area (sq ft)	1603	**Building Description**	Concrete foundation floor, side and rear walls. Front walls are wood with asbestos sheeting and siding. Roof is gypsum rock sheeting laid on wooden rafters. Earth mounds against rear and side walls.
Year Built	1942		
Original Use	Explosives storage	**Building History**	
Current Use	Inactive/Front wall missing, contains plastic sheeting.	**Remodeling**	
Tenants			

Hazardous Materials and Petroleum Products Storage

No Hazardous Materials Present

Hazardous and Petroleum Waste Generation and Storage

No Hazardous Wastes Present

Storage Tanks

No Storage Tanks Present

Other Hazardous Information

No Other Hazardous Information

Spill: None observed

Non-CERCLA Information

No Asbestos, Lead-based Paint, PCBs, Radon, or Drinking Water at this Building

ECP Building Inspection Form
Newport Chemical Depot
Newport, Indiana

Building Number	01-141730	Building Name	Richmond Magazine 30	Category	1

Entered

Date		Personnel Present		Phone Number		Years at Base	
Time							

Structural Information

Area (sq ft)	1603	**Building Description**	Concrete foundation floor, side and rear walls. Front walls are wood with asbestos sheeting and siding. Roof is gypsum rock sheeting laid on wooden rafters. Earth mounds against rear and side walls.
Year Built	1942		

Original Use	Explosives storage	**Building History**	
Current Use	Inactive/Front wall missing; contains metal debris, metal hoppers, wooden pallets and plastic sheeting.	**Remodeling**	
Tenants			

Hazardous Materials and Petroleum Products Storage

No Hazardous Materials Present

Hazardous and Petroleum Waste Generation and Storage

No Hazardous Wastes Present

Storage Tanks

No Storage Tanks Present

Other Hazardous Information

No Other Hazardous Information

Spill: None observed

Non-CERCLA Information

No Asbestos, Lead-based Paint, PCBs, Radon, or Drinking Water at this Building

ECP Building Inspection Form
Newport Chemical Depot
Newport, Indiana

Building Number	01-141731	Building Name	Richmond Magazine 31	Category	1

Entered

Date		Personnel Present		Phone Number		Years at Base	
Time							

Structural Information

Area (sq ft)	1603	**Building Description**	Concrete foundation floor, side and rear walls. Front walls are wood with asbestos sheeting and siding. Roof is gypsum rock sheeting laid on wooden rafters. Earth mounds against rear and side walls.
Year Built	1942		

Original Use	Explosives storage	**Building History**	
Current Use	Inactive/Front wall missing, contains plastic sheeting and metal debris.	**Remodeling**	
Tenants			

Hazardous Materials and Petroleum Products Storage

No Hazardous Materials Present

Hazardous and Petroleum Waste Generation and Storage

No Hazardous Wastes Present

Storage Tanks

No Storage Tanks Present

Other Hazardous Information

No Other Hazardous Information

Spill: None observed

Non-CERCLA Information

No Asbestos, Lead-based Paint, PCBs, Radon, or Drinking Water at this Building

ECP Building Inspection Form
Newport Chemical Depot
Newport, Indiana

Building Number	01-141732	Building Name	Richmond Magazine 32	Category	1

Entered

Date		Personnel Present		Phone Number		Years at Base	
Time							

Structural Information

Area (sq ft)	1603	**Building Description**	Concrete foundation floor, side and rear walls. Front walls are wood with asbestos sheeting and siding. Roof is gypsum rock sheeting laid on wooden rafters. Earth mounds against rear and side walls.
Year Built	1942		

Original Use	Explosives storage	**Building History**	
Current Use	Inactive/Front wall missing; contains plastic sheeting and wooden pallets.	**Remodeling**	
Tenants			

Hazardous Materials and Petroleum Products Storage

No Hazardous Materials Present

Hazardous and Petroleum Waste Generation and Storage

No Hazardous Wastes Present

Storage Tanks

No Storage Tanks Present

Other Hazardous Information

No Other Hazardous Information

Spill: None observed

Non-CERCLA Information

No Asbestos, Lead-based Paint, PCBs, Radon, or Drinking Water at this Building

ECP Building Inspection Form
Newport Chemical Depot
Newport, Indiana

Building Number	01-141733	Building Name	Richmond Magazine 33	Category	7

Entered

Date		Personnel Present		Phone Number		Years at Base	
Time							

Structural Information

Area (sq ft)	1603	**Building Description**	Concrete foundation floor, side and rear walls. Front walls are wood with asbestos sheeting and siding. Roof is gypsum rock sheeting laid on wooden rafters. Earth mounds against rear and side walls.
Year Built	1942		

Original Use	Explosives storage	**Building History**	
Current Use	Inactive/Contains white powdery substance on the floor, outdoor lights.	**Remodeling**	
Tenants			

Hazardous Materials and Petroleum Products Storage

No Hazardous Materials Present

Hazardous and Petroleum Waste Generation and Storage

No Hazardous Wastes Present

Storage Tanks

No Storage Tanks Present

Other Hazardous Information

No Other Hazardous Information

Spill: None observed

Non-CERCLA Information

No Asbestos, Lead-based Paint, PCBs, Radon, or Drinking Water at this Building

ECP Building Inspection Form
Newport Chemical Depot
Newport, Indiana

Building Number	01-141734	**Building Name**	Richmond Magazine 34	**Category**	1
Entered					

Date		**Personnel Present**		**Phone Number**		**Years at Base**	
Time							

Structural Information

Area (sq ft)	1603	**Building Description**	Concrete foundation floor, side and rear walls. Front walls are wood with asbestos sheeting and siding. Roof is gypsum rock sheeting laid on wooden rafters. Earth mounds against rear and side walls.
Year Built	1942		
Original Use	Explosives storage	**Building History**	
Current Use	Inactive/Front wall missing; contains plastic sheeting, wooden pallets and pile pf ceramic cylinders	**Remodeling**	
Tenants			

Hazardous Materials and Petroleum Products Storage

No Hazardous Materials Present

Hazardous and Petroleum Waste Generation and Storage

No Hazardous Wastes Present

Storage Tanks

No Storage Tanks Present

Other Hazardous Information

No Other Hazardous Information

Spill: None observed

Non-CERCLA Information

No Asbestos, Lead-based Paint, PCBs, Radon, or Drinking Water at this Building

ECP Building Inspection Form
Newport Chemical Depot
Newport, Indiana

Building Number	01-141735	Building Name	Richmond Magazine 35	Category	1

Entered

Date		Personnel Present		Phone Number		Years at Base	
Time							

Structural Information

Area (sq ft)	1603	**Building Description**	Concrete foundation floor, side and rear walls. Front walls are wood with asbestos sheeting and siding. Roof is gypsum rock sheeting laid on wooden rafters. Earth mounds against rear and side walls.
Year Built	1942		

Original Use	Explosives storage	**Building History**	
Current Use	Inactive/Front wall missing; contains wooden pallets and plastic sheeting.	**Remodeling**	
Tenants			

Hazardous Materials and Petroleum Products Storage

No Hazardous Materials Present

Hazardous and Petroleum Waste Generation and Storage

No Hazardous Wastes Present

Storage Tanks

No Storage Tanks Present

Other Hazardous Information

No Other Hazardous Information

Spill: None observed

Non-CERCLA Information

No Asbestos, Lead-based Paint, PCBs, Radon, or Drinking Water at this Building

ECP Building Inspection Form
Newport Chemical Depot
Newport, Indiana

Building Number	01-141736	Building Name	Richmond Magazine 36	Category	1

Entered

Date		Personnel Present		Phone Number		Years at Base	
Time							

Structural Information

Area (sq ft)	1603	**Building Description**	Concrete foundation floor, side and rear walls. Front walls are wood with asbestos sheeting and siding. Roof is gypsum rock sheeting laid on wooden rafters. Earth mounds against rear and side walls.
Year Built	1942		

Original Use	Explosives storage	**Building History**	
Current Use	Inactive/Front wall missing; magazine empty	**Remodeling**	
Tenants			

Hazardous Materials and Petroleum Products Storage

No Hazardous Materials Present

Hazardous and Petroleum Waste Generation and Storage

No Hazardous Wastes Present

Storage Tanks

No Storage Tanks Present

Other Hazardous Information

No Other Hazardous Information

Spill: None observed

Non-CERCLA Information

No Asbestos, Lead-based Paint, PCBs, Radon, or Drinking Water at this Building

ECP Building Inspection Form
Newport Chemical Depot
Newport, Indiana

Building Number	01-141737	Building Name	Richmond Magazine 37	Category	1

Entered

Date		Personnel Present		Phone Number		Years at Base	
Time							

Structural Information

Area (sq ft)	1603	**Building Description**	Concrete foundation floor, side and rear walls. Front walls are wood with asbestos sheeting and siding. Roof is gypsum rock sheeting laid on wooden rafters. Earth mounds against rear and side walls.
Year Built	1942		

Original Use	Explosives storage	**Building History**	
Current Use	Inactive/Front wall missing; contains big pile of ceramic cylinders.	**Remodeling**	
Tenants			

Hazardous Materials and Petroleum Products Storage

No Hazardous Materials Present

Hazardous and Petroleum Waste Generation and Storage

No Hazardous Wastes Present

Storage Tanks

No Storage Tanks Present

Other Hazardous Information

No Other Hazardous Information

Spill: None observed

Non-CERCLA Information

No Asbestos, Lead-based Paint, PCBs, Radon, or Drinking Water at this Building

ECP Building Inspection Form
Newport Chemical Depot
Newport, Indiana

Building Number	01-141738	**Building Name**	Richmond Magazine 38	**Category**	1
Entered					

Date		**Personnel Present**		**Phone Number**		**Years at Base**	
Time							

Structural Information

Area (sq ft)	1603	**Building Description**	Concrete foundation floor, side and rear walls. Front walls are wood with asbestos sheeting and siding. Roof is gypsum rock sheeting laid on wooden rafters. Earth mounds against rear and side walls.
Year Built	1942		
Original Use	Explosives storage	**Building History**	
Current Use	Inactive/Front wall missing; contains wooden pallets.	**Remodeling**	
Tenants			

Hazardous Materials and Petroleum Products Storage

No Hazardous Materials Present

Hazardous and Petroleum Waste Generation and Storage

No Hazardous Wastes Present

Storage Tanks

No Storage Tanks Present

Other Hazardous Information

No Other Hazardous Information

Spill: None observed

Non-CERCLA Information

No Asbestos, Lead-based Paint, PCBs, Radon, or Drinking Water at this Building

ECP Building Inspection Form
Newport Chemical Depot
Newport, Indiana

Building Number	01-141739	Building Name	Richmond Magazine 39	Category	1

Entered

Date		Personnel Present		Phone Number		Years at Base	
Time							

Structural Information

Area (sq ft)	1603	**Building Description**	Concrete foundation floor, side and rear walls. Front walls are wood with asbestos sheeting and siding. Roof is gypsum rock sheeting laid on wooden rafters. Earth mounds against rear and side walls.
Year Built	1942		

Original Use	Explosives storage	**Building History**	
Current Use	Inactive/Front wall missing; magazine empty.	**Remodeling**	
Tenants			

Hazardous Materials and Petroleum Products Storage

No Hazardous Materials Present

Hazardous and Petroleum Waste Generation and Storage

No Hazardous Wastes Present

Storage Tanks

No Storage Tanks Present

Other Hazardous Information

No Other Hazardous Information

Spill: None observed

Non-CERCLA Information

No Asbestos, Lead-based Paint, PCBs, Radon, or Drinking Water at this Building

ECP Building Inspection Form
Newport Chemical Depot
Newport, Indiana

Building Number	01-141740	Building Name	Richmond Magazine 40	Category	1

Not Entered

Date		Personnel Present		Phone Number		Years at Base	
Time							

Structural Information

Area (sq ft)	1603	**Building Description**	Concrete foundation floor, side and rear walls. Front walls are wood with asbestos sheeting and siding. Roof is gypsum rock sheeting laid on wooden rafters. Earth mounds against rear and side walls.
Year Built	1942		
Original Use	Explosives storage	**Building History**	
Current Use	Inactive	**Remodeling**	
Tenants			

Hazardous Materials and Petroleum Products Storage

No Hazardous Materials Present

Hazardous and Petroleum Waste Generation and Storage

No Hazardous Wastes Present

Storage Tanks

No Storage Tanks Present

Other Hazardous Information

No Other Hazardous Information

Spill: None observed

Non-CERCLA Information

No Asbestos, Lead-based Paint, PCBs, Radon, or Drinking Water at this Building

ECP Building Inspection Form
Newport Chemical Depot
Newport, Indiana

Building Number	01-141741	Building Name	Richmond Magazine 41	Category	1

Entered

Date		Personnel Present		Phone Number		Years at Base	
Time							

Structural Information

Area (sq ft)	1603	**Building Description**	Concrete foundation floor, side and rear walls. Front walls are wood with asbestos sheeting and siding. Roof is gypsum rock sheeting laid on wooden rafters. Earth mounds against rear and side walls.
Year Built	1942		

Original Use	Explosives storage	**Building History**	
Current Use	Inactive/Front wall missing, contains wooden pallets and wire.	**Remodeling**	
Tenants			

Hazardous Materials and Petroleum Products Storage

No Hazardous Materials Present

Hazardous and Petroleum Waste Generation and Storage

No Hazardous Wastes Present

Storage Tanks

No Storage Tanks Present

Other Hazardous Information

No Other Hazardous Information

Spill: None observed

Non-CERCLA Information

No Asbestos, Lead-based Paint, PCBs, Radon, or Drinking Water at this Building

ECP Building Inspection Form
Newport Chemical Depot
Newport, Indiana

Building Number	01-141742	Building Name	Richmond Magazine 42	Category	1

Not Entered

Date		Personnel Present		Phone Number		Years at Base	
Time							

Structural Information

Area (sq ft)	1603	**Building Description**	Concrete foundation floor, side and rear walls. Front walls are wood with asbestos sheeting and siding. Roof is gypsum rock sheeting laid on wooden rafters. Earth mounds against rear and side walls.
Year Built	1942		
Original Use	Explosives storage	**Building History**	
Current Use	Inactive/Outdoor lights	**Remodeling**	
Tenants			

Hazardous Materials and Petroleum Products Storage

No Hazardous Materials Present

Hazardous and Petroleum Waste Generation and Storage

No Hazardous Wastes Present

Storage Tanks

No Storage Tanks Present

Other Hazardous Information

No Other Hazardous Information

Spill: None observed

Non-CERCLA Information

No Asbestos, Lead-based Paint, PCBs, Radon, or Drinking Water at this Building

ECP Building Inspection Form
Newport Chemical Depot
Newport, Indiana

Building Number	01-141743	**Building Name**	Richmond Magazine 43	**Category**	1
Entered					

Date		**Personnel Present**		**Phone Number**		**Years at Base**	
Time							

Structural Information

Area (sq ft)	1603	**Building Description**	Concrete foundation floor, side and rear walls. Front walls are wood with asbestos sheeting and siding. Roof is gypsum rock sheeting laid on wooden rafters. Earth mounds against rear and side walls.
Year Built	1942		
Original Use	Explosives storage	**Building History**	
Current Use	Inactive/Outdoor lights	**Remodeling**	
Tenants			

Hazardous Materials and Petroleum Products Storage

No Hazardous Materials Present

Hazardous and Petroleum Waste Generation and Storage

No Hazardous Wastes Present

Storage Tanks

No Storage Tanks Present

Other Hazardous Information

No Other Hazardous Information

Spill: None observed

Non-CERCLA Information

No Asbestos, Lead-based Paint, PCBs, Radon, or Drinking Water at this Building

ECP Building Inspection Form
Newport Chemical Depot
Newport, Indiana

Building Number	01-141744	Building Name	Richmond Magazine 44	Category	1

Not Entered

Date		Personnel Present		Phone Number		Years at Base	
Time							

Structural Information

Area (sq ft)	1603	**Building Description**	Concrete foundation floor, side and rear walls. Front walls are wood with asbestos sheeting and siding. Roof is gypsum rock sheeting laid on wooden rafters. Earth mounds against rear and side walls.
Year Built	1942		

Original Use	Explosives storage	**Building History**	
Current Use	Inactive/Outdoor lights.	**Remodeling**	
Tenants			

Hazardous Materials and Petroleum Products Storage

No Hazardous Materials Present

Hazardous and Petroleum Waste Generation and Storage

No Hazardous Wastes Present

Storage Tanks

No Storage Tanks Present

Other Hazardous Information

No Other Hazardous Information

Spill: None observed

Non-CERCLA Information

No Asbestos, Lead-based Paint, PCBs, Radon, or Drinking Water at this Building

ECP Building Inspection Form
Newport Chemical Depot
Newport, Indiana

Building Number	01-141745	Building Name	Richmond Magazine 45	Category	1

Not Entered

Date		Personnel Present		Phone Number		Years at Base	
Time							

Structural Information

Area (sq ft)	1603	**Building Description**	Concrete foundation floor, side and rear walls. Front walls are wood with asbestos sheeting and siding. Roof is gypsum rock sheeting laid on wooden rafters. Earth mounds against rear and side walls.
Year Built	1942		
Original Use	Explosives storage	**Building History**	
Current Use	Inactive	**Remodeling**	
Tenants			

Hazardous Materials and Petroleum Products Storage

No Hazardous Materials Present

Hazardous and Petroleum Waste Generation and Storage

No Hazardous Wastes Present

Storage Tanks

No Storage Tanks Present

Other Hazardous Information

No Other Hazardous Information

Spill: None observed

Non-CERCLA Information

No Asbestos, Lead-based Paint, PCBs, Radon, or Drinking Water at this Building

ECP Building Inspection Form
Newport Chemical Depot
Newport, Indiana

Building Number	01-141746	Building Name	Richmond Magazine 46	Category	1

Not Entered

Date		Personnel Present		Phone Number		Years at Base	
Time							

Structural Information

Area (sq ft)	1603	**Building Description**	Concrete foundation floor, side and rear walls. Front walls are wood with asbestos sheeting and siding. Roof is gypsum rock sheeting laid on wooden rafters. Earth mounds against rear and side walls.
Year Built	1942		
Original Use	Explosives storage	**Building History**	
Current Use	Inactive	**Remodeling**	
Tenants			

Hazardous Materials and Petroleum Products Storage

No Hazardous Materials Present

Hazardous and Petroleum Waste Generation and Storage

No Hazardous Wastes Present

Storage Tanks

No Storage Tanks Present

Other Hazardous Information

No Other Hazardous Information

Spill: None observed

Non-CERCLA Information

No Asbestos, Lead-based Paint, PCBs, Radon, or Drinking Water at this Building

ECP Building Inspection Form
Newport Chemical Depot
Newport, Indiana

Building Number	01-141747	**Building Name**	Richmond Magazine 47	**Category**	7
Entered					

Date		**Personnel Present**		**Phone Number**		**Years at Base**	
Time							

Structural Information

Area (sq ft)	1603	**Building Description**	Concrete foundation floor, side and rear walls. Front walls are wood with asbestos sheeting and siding. Roof is gypsum rock sheeting laid on wooden rafters. Earth mounds against rear and side walls.
Year Built	1942		

Original Use	Explosives storage	**Building History**	
Current Use	Inactive/White residue in the middle of the floor.	**Remodeling**	
Tenants			

Hazardous Materials and Petroleum Products Storage

No Hazardous Materials Present

Hazardous and Petroleum Waste Generation and Storage

No Hazardous Wastes Present

Storage Tanks

No Storage Tanks Present

Other Hazardous Information

No Other Hazardous Information

Spill: None observed

Non-CERCLA Information

No Asbestos, Lead-based Paint, PCBs, Radon, or Drinking Water at this Building

ECP Building Inspection Form
Newport Chemical Depot
Newport, Indiana

Building Number	01-141748	Building Name	Richmond Magazine 48	Category	1

Not Entered

Date		Personnel Present		Phone Number		Years at Base	
Time							

Structural Information

Area (sq ft)	1603	**Building Description**	Concrete foundation floor, side and rear walls. Front walls are wood with asbestos sheeting and siding. Roof is gypsum rock sheeting laid on wooden rafters. Earth mounds against rear and side walls.
Year Built	1942		

Original Use	Explosives storage	**Building History**	
Current Use	Inactive	**Remodeling**	
Tenants			

Hazardous Materials and Petroleum Products Storage

No Hazardous Materials Present

Hazardous and Petroleum Waste Generation and Storage

No Hazardous Wastes Present

Storage Tanks

No Storage Tanks Present

Other Hazardous Information

No Other Hazardous Information

Spill: None observed

Non-CERCLA Information

No Asbestos, Lead-based Paint, PCBs, Radon, or Drinking Water at this Building

ECP Building Inspection Form
Newport Chemical Depot
Newport, Indiana

Building Number	01-141749	**Building Name**	Richmond Magazine 49	**Category**	1
Entered					

Date		**Personnel Present**		**Phone Number**		**Years at Base**	
Time							

Structural Information

Area (sq ft)	1603	**Building Description**	Concrete foundation floor, side and rear walls. Front walls are wood with asbestos sheeting and siding. Roof is gypsum rock sheeting laid on wooden rafters. Earth mounds against rear and side walls.
Year Built	1942		
Original Use	Explosives storage	**Building History**	
Current Use	Inactive/Magazine empty	**Remodeling**	
Tenants			

Hazardous Materials and Petroleum Products Storage

No Hazardous Materials Present

Hazardous and Petroleum Waste Generation and Storage

No Hazardous Wastes Present

Storage Tanks

No Storage Tanks Present

Other Hazardous Information

No Other Hazardous Information

Spill: None observed

Non-CERCLA Information

No Asbestos, Lead-based Paint, PCBs, Radon, or Drinking Water at this Building

ECP Building Inspection Form
Newport Chemical Depot
Newport, Indiana

Building Number	01-141750	Building Name	Richmond Magazine 50	Category	1

Entered

Date		Personnel Present		Phone Number		Years at Base	
Time							

Structural Information

Area (sq ft)	1603	**Building Description**	Concrete foundation floor, side and rear walls. Front walls are wood with asbestos sheeting and siding. Roof is gypsum rock sheeting laid on wooden rafters. Earth mounds against rear and side walls.
Year Built	1942		

Original Use	Explosives storage	**Building History**	
Current Use	Inactive/Magazine empty.	**Remodeling**	
Tenants			

Hazardous Materials and Petroleum Products Storage

No Hazardous Materials Present

Hazardous and Petroleum Waste Generation and Storage

No Hazardous Wastes Present

Storage Tanks

No Storage Tanks Present

Other Hazardous Information

No Other Hazardous Information

Spill: None observed

Non-CERCLA Information

No Asbestos, Lead-based Paint, PCBs, Radon, or Drinking Water at this Building

ECP Building Inspection Form
Newport Chemical Depot
Newport, Indiana

Building Number	01-141751	Building Name	Richmond Magazine 51	Category	1

Not Entered

Date		Personnel Present		Phone Number		Years at Base	
Time							

Structural Information

Area (sq ft)	1603	**Building Description**	Concrete foundation floor, side and rear walls. Front walls are wood with asbestos sheeting and siding. Roof is gypsum rock sheeting laid on wooden rafters. Earth mounds against rear and side walls.
Year Built	1942		
Original Use	Explosives storage	**Building History**	
Current Use	Inactive	**Remodeling**	
Tenants			

Hazardous Materials and Petroleum Products Storage

No Hazardous Materials Present

Hazardous and Petroleum Waste Generation and Storage

No Hazardous Wastes Present

Storage Tanks

No Storage Tanks Present

Other Hazardous Information

No Other Hazardous Information

Spill: None observed

Non-CERCLA Information

No Asbestos, Lead-based Paint, PCBs, Radon, or Drinking Water at this Building

ECP Building Inspection Form
Newport Chemical Depot
Newport, Indiana

Building Number	01-141752	Building Name	Richmond Magazine 52	Category	1

Entered

Date		Personnel Present		Phone Number		Years at Base	
Time							

Structural Information

Area (sq ft)	1603	**Building Description**	Concrete foundation floor, side and rear walls. Front walls are wood with asbestos sheeting and siding. Roof is gypsum rock sheeting laid on wooden rafters. Earth mounds against rear and side walls.
Year Built	1942		

Original Use	Explosives storage	**Building History**	
Current Use	Inactive	**Remodeling**	
Tenants			

Hazardous Materials and Petroleum Products Storage

No Hazardous Materials Present

Hazardous and Petroleum Waste Generation and Storage

No Hazardous Wastes Present

Storage Tanks

No Storage Tanks Present

Other Hazardous Information

No Other Hazardous Information

Spill: None observed

Non-CERCLA Information

No Asbestos, Lead-based Paint, PCBs, Radon, or Drinking Water at this Building

ECP Building Inspection Form
Newport Chemical Depot
Newport, Indiana

Building Number	02-00733C	Building Name	Administrative Office at RDX Magazines	Category	1

Entered

Date		Personnel Present		Phone Number		Years at Base	
Time							

Structural Information

Area (sq ft)	629	**Building Description**	Wooden building with sagging walls and roof.
Year Built	1942		
Original Use	Administrative	**Building History**	
Current Use	Vacant	**Remodeling**	
Tenants			

Hazardous Materials and Petroleum Products Storage

No Hazardous Materials Present

Hazardous and Petroleum Waste Generation and Storage

No Hazardous Wastes Present

Storage Tanks

No Storage Tanks Present

Other Hazardous Information

No Other Hazardous Information

Spill: None observed

Non-CERCLA Information

No Asbestos, Lead-based Paint, PCBs, Radon, or Drinking Water at this Building

ECP Building Inspection Form
Newport Chemical Depot
Newport, Indiana

Building Number	03-00701A	Building Name	Guard House at Vehicle Gate 1	Category	1

Entered

Date		Personnel Present		Phone Number		Years at Base	
Time							

Structural Information

Area (sq ft)	213	**Building Description**	Cinder block on a concrete foundation
Year Built	1952		
Original Use	Guard house	**Building History**	
Current Use	Same as original use	**Remodeling**	
Tenants			

Hazardous Materials and Petroleum Products Storage

No Hazardous Materials Present

Hazardous and Petroleum Waste Generation and Storage

No Hazardous Wastes Present

Storage Tanks

No Storage Tanks Present

Other Hazardous Information

No Other Hazardous Information

Spill: None observed

Non-CERCLA Information

No Asbestos, Lead-based Paint, PCBs, Radon, or Drinking Water at this Building

ECP Building Inspection Form
Newport Chemical Depot
Newport, Indiana

Building Number	03-00729A	Building Name	Hazardous Waste Storage	Category	7

Not Entered **Occupied**

Date		Personnel Present		Phone Number		Years at Base	
Time							

Structural Information

Area (sq ft)	4048	Building Description	Corrugated steel building with a wood beam roof on a concrete pad. The floor is impervious with an epoxy coating.
Year Built	1942		

Original Use	Hazardous waste storage (pesticides, lead paint, and asbestos)	Building History	Parsons
Current Use	Same as original use	Remodeling	
Tenants			

Hazardous Materials and Petroleum Products Storage

No Hazardous Materials Present

Hazardous and Petroleum Waste Generation and Storage

No Hazardous Wastes Present

Storage Tanks

No Storage Tanks Present

Other Hazardous Information

No Other Hazardous Information

Spill: None observed

Non-CERCLA Information

No Asbestos, Lead-based Paint, PCBs, Radon, or Drinking Water at this Building

ECP Building Inspection Form
Newport Chemical Depot
Newport, Indiana

Building Number	03-00729B	Building Name	Hazardous Waste Storage	Category	7
Entered					

Date		Personnel Present		Phone Number		Years at Base	
Time							

Structural Information

Area (sq ft)	4048	Building Description	Corrugated steel building on a concrete pad.
Year Built	1942		

Original Use	Hazardous waste storage	Building History	Mason & Hanger
Current Use	Same as original use.	Remodeling	
Tenants			

Hazardous Materials and Petroleum Products Storage

No Hazardous Materials Present

Hazardous and Petroleum Waste Generation and Storage

No Hazardous Wastes Present

Storage Tanks

No Storage Tanks Present

Other Hazardous Information

No Other Hazardous Information

Spill: None observed

Non-CERCLA Information

No Asbestos, Lead-based Paint, PCBs, Radon, or Drinking Water at this Building

ECP Building Inspection Form
Newport Chemical Depot
Newport, Indiana

Building Number	03-00729C	Building Name	Warehouse	Category	1
Entered					

Date		Personnel Present		Phone Number		Years at Base	
Time							

Structural Information

Area (sq ft)	4048	Building Description	Corrugated steel building on a concrete pad.
Year Built	1942		
Original Use	Chemical Operations storage	Building History	
Current Use	Vacant	Remodeling	
Tenants			

Hazardous Materials and Petroleum Products Storage

No Hazardous Materials Present

Hazardous and Petroleum Waste Generation and Storage

No Hazardous Wastes Present

Storage Tanks

No Storage Tanks Present

Other Hazardous Information

No Other Hazardous Information

Spill: None observed

Non-CERCLA Information

No Asbestos, Lead-based Paint, PCBs, Radon, or Drinking Water at this Building

ECP Building Inspection Form
Newport Chemical Depot
Newport, Indiana

Building Number	03-00729D	Building Name	Warehouse	Category	1
Entered					

Date		Personnel Present		Phone Number		Years at Base	
Time							

Structural Information

Area (sq ft)	4048	Building Description	Corrugated steel building on a concrete pad
Year Built	1942		
Original Use	Inert storage	Building History	
Current Use	Vacant	Remodeling	
Tenants			

Hazardous Materials and Petroleum Products Storage

No Hazardous Materials Present

Hazardous and Petroleum Waste Generation and Storage

No Hazardous Wastes Present

Storage Tanks

No Storage Tanks Present

Other Hazardous Information

No Other Hazardous Information

Spill: None observed

Non-CERCLA Information

No Asbestos, Lead-based Paint, PCBs, Radon, or Drinking Water at this Building

ECP Building Inspection Form
Newport Chemical Depot
Newport, Indiana

Building Number	03-00729E	Building Name	Warehouse	Category	1
Entered					

Date		Personnel Present		Phone Number		Years at Base	
Time							

Structural Information

Area (sq ft)	4048	Building Description	Corrugated steel building on a concrete pad.
Year Built	1942		
Original Use	Inert storage	Building History	
Current Use	Vacant	Remodeling	
Tenants			

Hazardous Materials and Petroleum Products Storage

No Hazardous Materials Present

Hazardous and Petroleum Waste Generation and Storage

No Hazardous Wastes Present

Storage Tanks

No Storage Tanks Present

Other Hazardous Information

No Other Hazardous Information

Spill: None observed

Non-CERCLA Information

No Asbestos, Lead-based Paint, PCBs, Radon, or Drinking Water at this Building

ECP Building Inspection Form
Newport Chemical Depot
Newport, Indiana

Building Number	03-00738A	Building Name	Warehouse	Category	1
Entered					

Date		Personnel Present		Phone Number		Years at Base	
Time							

Structural Information

Area (sq ft)	15976	Building Description	Wood siding, concrete pad
Year Built	1942		

Original Use	Storage, box factory	Building History	
Current Use	Same as original use	Remodeling	
Tenants			

Hazardous Materials and Petroleum Products Storage

No Hazardous Materials Present

Hazardous and Petroleum Waste Generation and Storage

No Hazardous Wastes Present

Storage Tanks

No Storage Tanks Present

Other Hazardous Information

No Other Hazardous Information

Spill: None observed

Non-CERCLA Information

No Asbestos, Lead-based Paint, PCBs, Radon, or Drinking Water at this Building

ECP Building Inspection Form
Newport Chemical Depot
Newport, Indiana

Building Number	**03-007705**	**Building Name**	**Guard House at Vehicle Gate 4**	**Category**	**1**
Entered					

Date		**Personnel Present**		**Phone Number**		**Years at Base**	
Time							

Structural Information

Area (sq ft)	33	**Building Description**	Cinder block on a concrete foundation
Year Built	1974		

Original Use	Guard house	**Building History**	
Current Use	Same as original use	**Remodeling**	
Tenants			

Hazardous Materials and Petroleum Products Storage

No Hazardous Materials Present

Hazardous and Petroleum Waste Generation and Storage

No Hazardous Wastes Present

Storage Tanks

No Storage Tanks Present

Other Hazardous Information

No Other Hazardous Information

Spill: None observed

Non-CERCLA Information

No Asbestos, Lead-based Paint, PCBs, Radon, or Drinking Water at this Building

ECP Building Inspection Form
Newport Chemical Depot
Newport, Indiana

Building Number	03-01401A	Building Name	Warehouse	Category	1

Not Entered **Secured**

Date		Personnel Present		Phone Number		Years at Base	
Time							

Structural Information

Area (sq ft)	7796	**Building Description**	Concrete floor and foundation.
Year Built	1942		
Original Use	Inert storage	**Building History**	
Current Use	Vacant	**Remodeling**	
Tenants			

Hazardous Materials and Petroleum Products Storage

No Hazardous Materials Present

Hazardous and Petroleum Waste Generation and Storage

No Hazardous Wastes Present

Storage Tanks

No Storage Tanks Present

Other Hazardous Information

No Other Hazardous Information

Spill: None observed

Non-CERCLA Information

No Asbestos, Lead-based Paint, PCBs, Radon, or Drinking Water at this Building

ECP Building Inspection Form
Newport Chemical Depot
Newport, Indiana

Building Number	03-01401B	Building Name	Warehouse	Category	1

Not Entered **Secured**

Date		Personnel Present		Phone Number		Years at Base	
Time							

Structural Information

Area (sq ft)	7796	**Building Description**	Concrete floor and foundation
Year Built	1942		
Original Use	Inert storage	**Building History**	
Current Use	Vacant	**Remodeling**	
Tenants			

Hazardous Materials and Petroleum Products Storage

No Hazardous Materials Present

Hazardous and Petroleum Waste Generation and Storage

No Hazardous Wastes Present

Storage Tanks

No Storage Tanks Present

Other Hazardous Information

No Other Hazardous Information

Spill: None observed

Non-CERCLA Information

No Asbestos, Lead-based Paint, PCBs, Radon, or Drinking Water at this Building

ECP Building Inspection Form
Newport Chemical Depot
Newport, Indiana

Building Number	03-01401C	Building Name	Warehouse	Category	1

Not Entered **Secured**

Date		Personnel Present		Phone Number		Years at Base	
Time							

Structural Information

Area (sq ft)	7796	Building Description	Concrete floor and foundation
Year Built	1942		

Original Use	Inert storage	Building History	
Current Use	Vacant	Remodeling	
Tenants			

Hazardous Materials and Petroleum Products Storage

No Hazardous Materials Present

Hazardous and Petroleum Waste Generation and Storage

No Hazardous Wastes Present

Storage Tanks

No Storage Tanks Present

Other Hazardous Information

No Other Hazardous Information

Spill: None observed

Non-CERCLA Information

No Asbestos, Lead-based Paint, PCBs, Radon, or Drinking Water at this Building

ECP Building Inspection Form
Newport Chemical Depot
Newport, Indiana

Building Number	03-0A3200	Building Name	Access Control Facility	Category	1

Not Entered **Secured**

Date		Personnel Present		Phone Number		Years at Base	
Time							

Structural Information

Area (sq ft)	1046	**Building Description**	Concrete structure
Year Built	2002		
Original Use	Security	**Building History**	
Current Use	Same as original use	**Remodeling**	
Tenants			

Hazardous Materials and Petroleum Products Storage

No Hazardous Materials Present

Hazardous and Petroleum Waste Generation and Storage

No Hazardous Wastes Present

Storage Tanks

No Storage Tanks Present

Other Hazardous Information

No Other Hazardous Information

Spill: None observed

Non-CERCLA Information

No Asbestos, Lead-based Paint, PCBs, Radon, or Drinking Water at this Building

ECP Building Inspection Form
Newport Chemical Depot
Newport, Indiana

Building Number	03-0A3301	Building Name	Igloo	Category	7

Not Entered **Secured**

Date		Personnel Present		Phone Number		Years at Base	
Time							

Structural Information

Area (sq ft)	300	**Building Description**	Poured cement walls with corrugated steel frame
Year Built	2002		
Original Use	Storage of hazardous material and hazardous waste	**Building History**	
Current Use	Same as original use	**Remodeling**	
Tenants			

Hazardous Materials and Petroleum Products Storage

No Hazardous Materials Present

Hazardous and Petroleum Waste Generation and Storage

No Hazardous Wastes Present

Storage Tanks

No Storage Tanks Present

Other Hazardous Information

No Other Hazardous Information

Spill: None observed

Non-CERCLA Information

No Asbestos, Lead-based Paint, PCBs, Radon, or Drinking Water at this Building

ECP Building Inspection Form
Newport Chemical Depot
Newport, Indiana

Building Number	03-0A3302	Building Name	Igloo	Category	7

Not Entered **Secured**

Date		Personnel Present		Phone Number		Years at Base	
Time							

Structural Information

Area (sq ft)	300	**Building Description**	Poured cement walls with corrugated steel frame
Year Built	2002		
Original Use	Storage	**Building History**	
Current Use	Same as original use	**Remodeling**	
Tenants			

Hazardous Materials and Petroleum Products Storage

No Hazardous Materials Present

Hazardous and Petroleum Waste Generation and Storage

No Hazardous Wastes Present

Storage Tanks

No Storage Tanks Present

Other Hazardous Information

No Other Hazardous Information

Spill: None observed

Non-CERCLA Information

No Asbestos, Lead-based Paint, PCBs, Radon, or Drinking Water at this Building

ECP Building Inspection Form
Newport Chemical Depot
Newport, Indiana

Building Number	03-0A3303	Building Name	Igloo	Category	7

Not Entered **Secured**

Date		Personnel Present		Phone Number		Years at Base	
Time							

Structural Information

Area (sq ft)	300	**Building Description**	Poured cement walls with corrugated steel frame
Year Built	2002		
Original Use	Storage	**Building History**	
Current Use	Same as original use	**Remodeling**	
Tenants			

Hazardous Materials and Petroleum Products Storage

No Hazardous Materials Present

Hazardous and Petroleum Waste Generation and Storage

No Hazardous Wastes Present

Storage Tanks

No Storage Tanks Present

Other Hazardous Information

No Other Hazardous Information

Spill: None observed

Non-CERCLA Information

No Asbestos, Lead-based Paint, PCBs, Radon, or Drinking Water at this Building

ECP Building Inspection Form
Newport Chemical Depot
Newport, Indiana

Building Number	03-0A3304	Building Name	Igloo	Category	7

Not Entered **Secured**

Date		Personnel Present		Phone Number		Years at Base	
Time							

Structural Information

Area (sq ft)	300	**Building Description**	Poured cement walls with corrugated steel frame
Year Built	2002		
Original Use	Storage	**Building History**	
Current Use	Same as original use	**Remodeling**	
Tenants			

Hazardous Materials and Petroleum Products Storage

No Hazardous Materials Present

Hazardous and Petroleum Waste Generation and Storage

No Hazardous Wastes Present

Storage Tanks

No Storage Tanks Present

Other Hazardous Information

No Other Hazardous Information

Spill: None observed

Non-CERCLA Information

No Asbestos, Lead-based Paint, PCBs, Radon, or Drinking Water at this Building

ECP Building Inspection Form
Newport Chemical Depot
Newport, Indiana

Building Number	03-0A3305	Building Name	Igloo	Category	7

Not Entered **Secured**

Date		Personnel Present		Phone Number		Years at Base	
Time							

Structural Information

Area (sq ft)	300	**Building Description**	Poured cement walls with corrugated steel frame
Year Built	2002		
Original Use	Storage	**Building History**	
Current Use	Same as original use	**Remodeling**	
Tenants			

Hazardous Materials and Petroleum Products Storage

No Hazardous Materials Present

Hazardous and Petroleum Waste Generation and Storage

No Hazardous Wastes Present

Storage Tanks

No Storage Tanks Present

Other Hazardous Information

No Other Hazardous Information

Spill: None observed

Non-CERCLA Information

No Asbestos, Lead-based Paint, PCBs, Radon, or Drinking Water at this Building

ECP Building Inspection Form
Newport Chemical Depot
Newport, Indiana

Building Number	03-0A3306	Building Name	Igloo	Category	7

Not Entered **Secured**

Date		Personnel Present		Phone Number		Years at Base	
Time							

Structural Information

Area (sq ft)	300	**Building Description**	Poured cement walls with corrugated steel frame
Year Built	2002		
Original Use	Storage	**Building History**	
Current Use	Same as original use	**Remodeling**	
Tenants			

Hazardous Materials and Petroleum Products Storage

No Hazardous Materials Present

Hazardous and Petroleum Waste Generation and Storage

No Hazardous Wastes Present

Storage Tanks

No Storage Tanks Present

Other Hazardous Information

No Other Hazardous Information

Spill: None observed

Non-CERCLA Information

No Asbestos, Lead-based Paint, PCBs, Radon, or Drinking Water at this Building

ECP Building Inspection Form
Newport Chemical Depot
Newport, Indiana

Building Number	03-0A3307	Building Name	Igloo	Category	7

Not Entered **Secured**

Date		Personnel Present		Phone Number		Years at Base	
Time							

Structural Information

Area (sq ft)	300	**Building Description**	Poured cement walls with corrugated steel frame
Year Built	2002		
Original Use	Storage	**Building History**	
Current Use	Same as original use	**Remodeling**	
Tenants			

Hazardous Materials and Petroleum Products Storage

No Hazardous Materials Present

Hazardous and Petroleum Waste Generation and Storage

No Hazardous Wastes Present

Storage Tanks

No Storage Tanks Present

Other Hazardous Information

No Other Hazardous Information

Spill: None observed

Non-CERCLA Information

No Asbestos, Lead-based Paint, PCBs, Radon, or Drinking Water at this Building

ECP Building Inspection Form
Newport Chemical Depot
Newport, Indiana

Building Number	03-0A3308	Building Name	Igloo	Category	7

Not Entered **Secured**

Date		Personnel Present		Phone Number		Years at Base	
Time							

Structural Information

Area (sq ft)	300	**Building Description**	Poured cement walls with corrugated steel frame
Year Built	2002		
Original Use	Storage	**Building History**	
Current Use	Same as original use	**Remodeling**	
Tenants			

Hazardous Materials and Petroleum Products Storage

No Hazardous Materials Present

Hazardous and Petroleum Waste Generation and Storage

No Hazardous Wastes Present

Storage Tanks

No Storage Tanks Present

Other Hazardous Information

No Other Hazardous Information

Spill: None observed

Non-CERCLA Information

No Asbestos, Lead-based Paint, PCBs, Radon, or Drinking Water at this Building

ECP Building Inspection Form
Newport Chemical Depot
Newport, Indiana

Building Number	04-00224B	Building Name	Warehouse	Category	1
Entered					

Date		Personnel Present		Phone Number		Years at Base	
Time							

Structural Information

Area (sq ft)	3213	Building Description	Wood building on a concrete foundation. Debris at doorway blocked the entrance. Stairway separating from the building.
Year Built	1942		

Original Use	Inert storage	Building History	
Current Use	Vacant	Remodeling	
Tenants			

Hazardous Materials and Petroleum Products Storage

No Hazardous Materials Present

Hazardous and Petroleum Waste Generation and Storage

No Hazardous Wastes Present

Storage Tanks

No Storage Tanks Present

Other Hazardous Information

No Other Hazardous Information

Spill: None observed

Non-CERCLA Information

No Asbestos, Lead-based Paint, PCBs, Radon, or Drinking Water at this Building

ECP Building Inspection Form
Newport Chemical Depot
Newport, Indiana

Building Number	05-000729	Building Name	TNT Pollution Control Area Maintenance Shop	Category	1

Entered

Date		Personnel Present		Phone Number		Years at Base	
Time							

Structural Information

Area (sq ft)	800	**Building Description**	Concrete foundation
Year Built	1951		
Original Use	Maintenance	**Building History**	
Current Use	Only the foundation is still in place.	**Remodeling**	
Tenants			

Hazardous Materials and Petroleum Products Storage

No Hazardous Materials Present

Hazardous and Petroleum Waste Generation and Storage

No Hazardous Wastes Present

Storage Tanks

No Storage Tanks Present

Other Hazardous Information

No Other Hazardous Information

Spill: None observed

Non-CERCLA Information

No Asbestos, Lead-based Paint, PCBs, Radon, or Drinking Water at this Building

ECP Building Inspection Form
Newport Chemical Depot
Newport, Indiana

Building Number	05-003001	Building Name	Acid QA Lab & Office (TNT Lab/Office)	Category	1

Entered

Date		Personnel Present		Phone Number		Years at Base	
Time							

Structural Information

Area (sq ft)	9644	**Building Description**	Yellow block on concrete foundation. Many empty rooms and labs with some equipment remaining. All floor tiles have been removed. Roof leaking.
Year Built	1972		

Original Use	Lab/office	**Building History**	Building was used until 1974.
Current Use	Vacant	**Remodeling**	
Tenants			

Hazardous Materials and Petroleum Products Storage

No Hazardous Materials Present

Hazardous and Petroleum Waste Generation and Storage

No Hazardous Wastes Present

Storage Tanks

No Storage Tanks Present

Other Hazardous Information

No Other Hazardous Information

Spill: None observed

Non-CERCLA Information

No Asbestos, Lead-based Paint, PCBs, Radon, or Drinking Water at this Building

ECP Building Inspection Form
Newport Chemical Depot
Newport, Indiana

Building Number	05-003005	Building Name	Maintenance Warehouse	Category	1

Entered

Date		Personnel Present		Phone Number		Years at Base	
Time							

Structural Information

Area (sq ft)	9264	**Building Description**	Yellow block on concrete foundation
Year Built	1972		

Original Use	Maintenance. Locker room and shower.	**Building History**	Maintenance activities occurred from 1973 to 1974.
Current Use	Minimal storage (a boat)	**Remodeling**	
Tenants			

Hazardous Materials and Petroleum Products Storage

No Hazardous Materials Present

Hazardous and Petroleum Waste Generation and Storage

No Hazardous Wastes Present

Storage Tanks

No Storage Tanks Present

Other Hazardous Information

No Other Hazardous Information

Spill: None observed

Non-CERCLA Information

No Asbestos, Lead-based Paint, PCBs, Radon, or Drinking Water at this Building

ECP Building Inspection Form
Newport Chemical Depot
Newport, Indiana

Building Number	**05-003008**	**Building Name**	**Storage Shed**	**Category**	**1**
Entered					

Date		**Personnel Present**		**Phone Number**		**Years at Base**	
Time							

Structural Information

Area (sq ft)	121	**Building Description**	Yellow block on a concrete foundation
Year Built	1972		
Original Use	Inert storage	**Building History**	
Current Use	Same as original use	**Remodeling**	
Tenants			

Hazardous Materials and Petroleum Products Storage

No Hazardous Materials Present

Hazardous and Petroleum Waste Generation and Storage

No Hazardous Wastes Present

Storage Tanks

No Storage Tanks Present

Other Hazardous Information

No Other Hazardous Information

Spill: None observed

Non-CERCLA Information

No Asbestos, Lead-based Paint, PCBs, Radon, or Drinking Water at this Building

ECP Building Inspection Form
Newport Chemical Depot
Newport, Indiana

Building Number	05-003022	Building Name	Acid Manufacturing Plant	Category	1

Entered

Date		Personnel Present		Phone Number		Years at Base	
Time							

Structural Information

Area (sq ft)	699	**Building Description**	Yellow block on concrete foundation. Structure appears to be in the early stages of demolition.
Year Built	1973		

Original Use	Acid Manufacturing	**Building History**	Building was used from 1973 to 1974.
Current Use	Vacant	**Remodeling**	
Tenants			

Hazardous Materials and Petroleum Products Storage

No Hazardous Materials Present

Hazardous and Petroleum Waste Generation and Storage

No Hazardous Wastes Present

Storage Tanks

No Storage Tanks Present

Other Hazardous Information

No Other Hazardous Information

Spill: None observed

Non-CERCLA Information

No Asbestos, Lead-based Paint, PCBs, Radon, or Drinking Water at this Building

ECP Building Inspection Form
Newport Chemical Depot
Newport, Indiana

Building Number	05-003063	Building Name	Acid Manufacturing Plant	Category	1

Not Entered **Secured**

Date		Personnel Present		Phone Number		Years at Base	
Time							

Structural Information

Area (sq ft)	400	**Building Description**	Yellow block on concrete foundation. The structure appears to be intact, however the field in which it stands is overgrown.
Year Built	1972		

Original Use	Acid Manufacturing	**Building History**	Building was used from 1973 to 1974.
Current Use	vacant	**Remodeling**	
Tenants			

Hazardous Materials and Petroleum Products Storage

No Hazardous Materials Present

Hazardous and Petroleum Waste Generation and Storage

No Hazardous Wastes Present

Storage Tanks

No Storage Tanks Present

Other Hazardous Information

No Other Hazardous Information

Spill: None observed

Non-CERCLA Information

No Asbestos, Lead-based Paint, PCBs, Radon, or Drinking Water at this Building

ECP Building Inspection Form
Newport Chemical Depot
Newport, Indiana

Building Number	05-004011	Building Name	Heat Plant Building	Category	1

Entered

Date		Personnel Present		Phone Number		Years at Base	
Time							

Structural Information

Area (sq ft)	15093	Building Description	Yellow block on concrete foundation. Building has been cannibalized and some walls have been removed.
Year Built	1973		

Original Use	Heat Plant	Building History	Building was used from 1973 to 1974.
Current Use	Vacant	Remodeling	
Tenants			

Hazardous Materials and Petroleum Products Storage

No Hazardous Materials Present

Hazardous and Petroleum Waste Generation and Storage

No Hazardous Wastes Present

Storage Tanks

No Storage Tanks Present

Other Hazardous Information

No Other Hazardous Information

Spill: None observed

Non-CERCLA Information

No Asbestos, Lead-based Paint, PCBs, Radon, or Drinking Water at this Building

ECP Building Inspection Form
Newport Chemical Depot
Newport, Indiana

Building Number	05-004123	Building Name	Water Supply Building	Category	1

Entered

Date		Personnel Present		Phone Number		Years at Base	
Time							

Structural Information

Area (sq ft)	2295	**Building Description**	Yellow block on concrete foundation with water supply piping in place.
Year Built	1971		
Original Use	Water Supply	**Building History**	
Current Use	Vacant	**Remodeling**	
Tenants			

Hazardous Materials and Petroleum Products Storage

No Hazardous Materials Present

Hazardous and Petroleum Waste Generation and Storage

No Hazardous Wastes Present

Storage Tanks

No Storage Tanks Present

Other Hazardous Information

No Other Hazardous Information

Spill: None observed

Non-CERCLA Information

No Asbestos, Lead-based Paint, PCBs, Radon, or Drinking Water at this Building

ECP Building Inspection Form
Newport Chemical Depot
Newport, Indiana

Building Number	05-004261	Building Name	Water Tank	Category	7

Not Entered **N/A**

Date		Personnel Present		Phone Number		Years at Base	
Time							

Structural Information

Area (sq ft)	NA	**Building Description**	Water tank with heavy paint peeling on exterior.
Year Built	1942		
Original Use	Water tank	**Building History**	
Current Use	Same as original use	**Remodeling**	
Tenants			

Hazardous Materials and Petroleum Products Storage

No Hazardous Materials Present

Hazardous and Petroleum Waste Generation and Storage

No Hazardous Wastes Present

Storage Tanks

No Storage Tanks Present

Other Hazardous Information

No Other Hazardous Information

Spill: None observed

Non-CERCLA Information

No Asbestos, Lead-based Paint, PCBs, Radon, or Drinking Water at this Building

ECP Building Inspection Form
Newport Chemical Depot
Newport, Indiana

Building Number	05-006192	Building Name	Acid Manufacturing Plant	Category	1

Entered

Date		Personnel Present		Phone Number		Years at Base	
Time							

Structural Information

Area (sq ft)	3300	**Building Description**	Yellow block on concrete foundation. East wall is missing. Structure appears to be in the early stages of demolition.
Year Built	1971		

Original Use	Acid manufacturing	**Building History**	Building was used from 1973 to 1974
Current Use	Vacant	**Remodeling**	
Tenants			

Hazardous Materials and Petroleum Products Storage

No Hazardous Materials Present

Hazardous and Petroleum Waste Generation and Storage

No Hazardous Wastes Present

Storage Tanks

No Storage Tanks Present

Other Hazardous Information

No Other Hazardous Information

Spill: None observed

Non-CERCLA Information

No Asbestos, Lead-based Paint, PCBs, Radon, or Drinking Water at this Building

ECP Building Inspection Form
Newport Chemical Depot
Newport, Indiana

Building Number	05-009011	Building Name	Lab Building	Category	1

Entered

Date		Personnel Present		Phone Number		Years at Base	
Time							

Structural Information

Area (sq ft)	1352	**Building Description**	Yellow block on concrete foundation
Year Built	1973		
Original Use	Laboratory, TNT sample storage	**Building History**	Building was used from 1973 to 1974.
Current Use	Vacant	**Remodeling**	
Tenants			

Hazardous Materials and Petroleum Products Storage

No Hazardous Materials Present

Hazardous and Petroleum Waste Generation and Storage

No Hazardous Wastes Present

Storage Tanks

No Storage Tanks Present

Other Hazardous Information

No Other Hazardous Information

Spill: None observed

Non-CERCLA Information

No Asbestos, Lead-based Paint, PCBs, Radon, or Drinking Water at this Building

ECP Building Inspection Form
Newport Chemical Depot
Newport, Indiana

Building Number	05-009111	Building Name	Change House	Category	1

Entered

Date		Personnel Present		Phone Number		Years at Base	
Time							

Structural Information

Area (sq ft)	11634	**Building Description**	Yellow block on concrete foundation, lockers and showers inside.
Year Built	1972		
Original Use	Change house	**Building History**	Building was used from 1973 to 1974.
Current Use	Vacant	**Remodeling**	
Tenants			

Hazardous Materials and Petroleum Products Storage

No Hazardous Materials Present

Hazardous and Petroleum Waste Generation and Storage

No Hazardous Wastes Present

Storage Tanks

No Storage Tanks Present

Other Hazardous Information

No Other Hazardous Information

Spill: None observed

Non-CERCLA Information

No Asbestos, Lead-based Paint, PCBs, Radon, or Drinking Water at this Building

ECP Building Inspection Form
Newport Chemical Depot
Newport, Indiana

Building Number	05-009531	Building Name	Explosive Manufacturing Plant	Category	1

Entered

Date		Personnel Present		Phone Number		Years at Base	
Time							

Structural Information

Area (sq ft)	600	**Building Description**	Concrete block walls on a concrete pad.
Year Built	1973		
Original Use	Explosives manufacturing	**Building History**	Building was used from 1973 to 1974.
Current Use	Vacant	**Remodeling**	
Tenants			

Hazardous Materials and Petroleum Products Storage

No Hazardous Materials Present

Hazardous and Petroleum Waste Generation and Storage

No Hazardous Wastes Present

Storage Tanks

No Storage Tanks Present

Other Hazardous Information

No Other Hazardous Information

Spill: None observed

Non-CERCLA Information

No Asbestos, Lead-based Paint, PCBs, Radon, or Drinking Water at this Building

ECP Building Inspection Form
Newport Chemical Depot
Newport, Indiana

Building Number	05-009532	Building Name	Explosive Manufacturing Plant	Category	1

Not Entered **Secured**

Date		Personnel Present		Phone Number		Years at Base	
Time							

Structural Information

Area (sq ft)	600	**Building Description**	Concrete block walls on a concrete pad
Year Built	1973		

Original Use	Explosives manufacturing	**Building History**	Building used from 1973 to 1974.
Current Use	Vacant	**Remodeling**	
Tenants			

Hazardous Materials and Petroleum Products Storage

No Hazardous Materials Present

Hazardous and Petroleum Waste Generation and Storage

No Hazardous Wastes Present

Storage Tanks

No Storage Tanks Present

Other Hazardous Information

No Other Hazardous Information

Spill: None observed

Non-CERCLA Information

No Asbestos, Lead-based Paint, PCBs, Radon, or Drinking Water at this Building

ECP Building Inspection Form
Newport Chemical Depot
Newport, Indiana

Building Number	05-009533	Building Name	Explosive Manufacturing Plant	Category	1

Not Entered **Secured**

Date		Personnel Present		Phone Number		Years at Base	
Time							

Structural Information

Area (sq ft)	600	**Building Description**	Concrete block walls, concrete pad.
Year Built	1973		

Original Use	Explosives manufacturing	**Building History**	Building was never used
Current Use	Vacant	**Remodeling**	
Tenants			

Hazardous Materials and Petroleum Products Storage

No Hazardous Materials Present

Hazardous and Petroleum Waste Generation and Storage

No Hazardous Wastes Present

Storage Tanks

No Storage Tanks Present

Other Hazardous Information

No Other Hazardous Information

Spill: None observed

Non-CERCLA Information

No Asbestos, Lead-based Paint, PCBs, Radon, or Drinking Water at this Building

ECP Building Inspection Form
Newport Chemical Depot
Newport, Indiana

Building Number	05-009534	Building Name	Explosive Manufacturing Plant	Category	1

Not Entered **Secured**

Date		Personnel Present		Phone Number		Years at Base	
Time							

Structural Information

Area (sq ft)	600	**Building Description**	Concrete block walls, concrete pad.
Year Built	1973		

Original Use	Explosives manufacturing	**Building History**	Building was never used
Current Use	Vacant	**Remodeling**	
Tenants			

Hazardous Materials and Petroleum Products Storage

No Hazardous Materials Present

Hazardous and Petroleum Waste Generation and Storage

No Hazardous Wastes Present

Storage Tanks

No Storage Tanks Present

Other Hazardous Information

No Other Hazardous Information

Spill: None observed

Non-CERCLA Information

No Asbestos, Lead-based Paint, PCBs, Radon, or Drinking Water at this Building

ECP Building Inspection Form
Newport Chemical Depot
Newport, Indiana

Building Number	05-009535	Building Name	Explosive Manufacturing Plant	Category	1

Not Entered **Secured**

Date		Personnel Present		Phone Number		Years at Base	
Time							

Structural Information

Area (sq ft)	600	**Building Description**	Concrete block walls, concrete pad.
Year Built	1973		

Original Use	Explosives manufacturing	**Building History**	Building was never used
Current Use	Vacant	**Remodeling**	
Tenants			

Hazardous Materials and Petroleum Products Storage

No Hazardous Materials Present

Hazardous and Petroleum Waste Generation and Storage

No Hazardous Wastes Present

Storage Tanks

No Storage Tanks Present

Other Hazardous Information

No Other Hazardous Information

Spill: None observed

Non-CERCLA Information

No Asbestos, Lead-based Paint, PCBs, Radon, or Drinking Water at this Building

ECP Building Inspection Form
Newport Chemical Depot
Newport, Indiana

Building Number	05-009631	Building Name	Finishing Equipment Room - F&P Line 1	Category	1

Entered

Date		Personnel Present		Phone Number		Years at Base	
Time							

Structural Information

Area (sq ft)	1200	**Building Description**	Block building
Year Built	1973		

Original Use	Finishing and packing	**Building History**	Building was used from 1973 to 1974.
Current Use	Vacant	**Remodeling**	
Tenants			

Hazardous Materials and Petroleum Products Storage

No Hazardous Materials Present

Hazardous and Petroleum Waste Generation and Storage

No Hazardous Wastes Present

Storage Tanks

No Storage Tanks Present

Other Hazardous Information

No Other Hazardous Information

Spill: None observed

Non-CERCLA Information

No Asbestos, Lead-based Paint, PCBs, Radon, or Drinking Water at this Building

ECP Building Inspection Form
Newport Chemical Depot
Newport, Indiana

Building Number	05-009632	Building Name	Finishing Equipment Room - F&P Line 2	Category	1

Not Entered **Secured**

Date		Personnel Present		Phone Number		Years at Base	
Time							

Structural Information

Area (sq ft)	1200	**Building Description**	Block building
Year Built	1973		
Original Use	Finishing and packing	**Building History**	Building was used from 1973 to 1974.
Current Use	Vacant	**Remodeling**	
Tenants			

Hazardous Materials and Petroleum Products Storage

No Hazardous Materials Present

Hazardous and Petroleum Waste Generation and Storage

No Hazardous Wastes Present

Storage Tanks

No Storage Tanks Present

Other Hazardous Information

No Other Hazardous Information

Spill: None observed

Non-CERCLA Information

No Asbestos, Lead-based Paint, PCBs, Radon, or Drinking Water at this Building

ECP Building Inspection Form
Newport Chemical Depot
Newport, Indiana

Building Number	05-009633	Building Name	Finishing Equipment Room - F&P Line 3	Category	1

Not Entered **Secured**

Date		Personnel Present		Phone Number		Years at Base	
Time							

Structural Information

Area (sq ft)	1200	**Building Description**	Block building
Year Built	1973		
Original Use	Finishing and packing	**Building History**	Line 3 was tested for operation but never used.
Current Use	vacant	**Remodeling**	
Tenants			

Hazardous Materials and Petroleum Products Storage

No Hazardous Materials Present

Hazardous and Petroleum Waste Generation and Storage

No Hazardous Wastes Present

Storage Tanks

No Storage Tanks Present

Other Hazardous Information

No Other Hazardous Information

Spill: None observed

Non-CERCLA Information

No Asbestos, Lead-based Paint, PCBs, Radon, or Drinking Water at this Building

ECP Building Inspection Form
Newport Chemical Depot
Newport, Indiana

Building Number	05-009634	Building Name	Finishing Equipment Room - F&P Line 4	Category	1

Not Entered **Secured**

Date		Personnel Present		Phone Number		Years at Base	
Time							

Structural Information

Area (sq ft)	1200	**Building Description**	Block building
Year Built	1973		
Original Use	Finishing and packing	**Building History**	Line 4 was never used.
Current Use	vacant	**Remodeling**	
Tenants			

Hazardous Materials and Petroleum Products Storage

No Hazardous Materials Present

Hazardous and Petroleum Waste Generation and Storage

No Hazardous Wastes Present

Storage Tanks

No Storage Tanks Present

Other Hazardous Information

No Other Hazardous Information

Spill: None observed

Non-CERCLA Information

No Asbestos, Lead-based Paint, PCBs, Radon, or Drinking Water at this Building

ECP Building Inspection Form
Newport Chemical Depot
Newport, Indiana

Building Number	05-009635	Building Name	Finishing Equipment Room - F&P Line 5	Category	1

Not Entered **Secured**

Date		Personnel Present		Phone Number		Years at Base	
Time							

Structural Information

Area (sq ft)	1200	**Building Description**	Block building
Year Built	1973		
Original Use	Finishing and packing	**Building History**	Line 5 was never used.
Current Use	vacant	**Remodeling**	
Tenants			

Hazardous Materials and Petroleum Products Storage

No Hazardous Materials Present

Hazardous and Petroleum Waste Generation and Storage

No Hazardous Wastes Present

Storage Tanks

No Storage Tanks Present

Other Hazardous Information

No Other Hazardous Information

Spill: None observed

Non-CERCLA Information

No Asbestos, Lead-based Paint, PCBs, Radon, or Drinking Water at this Building

ECP Building Inspection Form
Newport Chemical Depot
Newport, Indiana

Building Number	05-009651	Building Name	Box Unloading/Assembly - F&P Line 1	Category	1

Entered

Date		Personnel Present		Phone Number		Years at Base	
Time							

Structural Information

Area (sq ft)	NA	Building Description	Block building
Year Built	1973		

Original Use	Finishing and packing	Building History	Building was used from 1973 to 1974.
Current Use	Vacant	Remodeling	
Tenants			

Hazardous Materials and Petroleum Products Storage

No Hazardous Materials Present

Hazardous and Petroleum Waste Generation and Storage

No Hazardous Wastes Present

Storage Tanks

No Storage Tanks Present

Other Hazardous Information

No Other Hazardous Information

Spill: None observed

Non-CERCLA Information

No Asbestos, Lead-based Paint, PCBs, Radon, or Drinking Water at this Building

ECP Building Inspection Form
Newport Chemical Depot
Newport, Indiana

Building Number	05-009652	Building Name	Box Unloading/Assembly - F&P Line 2	Category	1

Not Entered **Secured**

Date		Personnel Present		Phone Number		Years at Base	
Time							

Structural Information

Area (sq ft)	NA	**Building Description**	Block building
Year Built	1973		
Original Use	Finishing and packing	**Building History**	Building used from 1973 to 1974.
Current Use	Vacant	**Remodeling**	
Tenants			

Hazardous Materials and Petroleum Products Storage

No Hazardous Materials Present

Hazardous and Petroleum Waste Generation and Storage

No Hazardous Wastes Present

Storage Tanks

No Storage Tanks Present

Other Hazardous Information

No Other Hazardous Information

Spill: None observed

Non-CERCLA Information

No Asbestos, Lead-based Paint, PCBs, Radon, or Drinking Water at this Building

ECP Building Inspection Form
Newport Chemical Depot
Newport, Indiana

Building Number	05-009653	Building Name	Box Unloading/Assembly - F&P Line 3	Category	1

Not Entered **Secured**

Date		Personnel Present		Phone Number		Years at Base	
Time							

Structural Information

Area (sq ft)	NA	**Building Description**	Block building
Year Built	1973		
Original Use	N/A	**Building History**	Line 3 was tested for operation, but never used.
Current Use	N/A	**Remodeling**	
Tenants			

Hazardous Materials and Petroleum Products Storage

No Hazardous Materials Present

Hazardous and Petroleum Waste Generation and Storage

No Hazardous Wastes Present

Storage Tanks

No Storage Tanks Present

Other Hazardous Information

No Other Hazardous Information

Spill: None observed

Non-CERCLA Information

No Asbestos, Lead-based Paint, PCBs, Radon, or Drinking Water at this Building

ECP Building Inspection Form
Newport Chemical Depot
Newport, Indiana

Building Number	05-009654	Building Name	Box Unloading/Assembly - F&P Line 4	Category	1

Not Entered **Secured**

Date		Personnel Present		Phone Number		Years at Base	
Time							

Structural Information

Area (sq ft)	NA	**Building Description**	Block building
Year Built	1973		
Original Use	N/A	**Building History**	Line 4 was never used.
Current Use	N/A	**Remodeling**	
Tenants			

Hazardous Materials and Petroleum Products Storage

No Hazardous Materials Present

Hazardous and Petroleum Waste Generation and Storage

No Hazardous Wastes Present

Storage Tanks

No Storage Tanks Present

Other Hazardous Information

No Other Hazardous Information

Spill: None observed

Non-CERCLA Information

No Asbestos, Lead-based Paint, PCBs, Radon, or Drinking Water at this Building

ECP Building Inspection Form
Newport Chemical Depot
Newport, Indiana

Building Number	05-009655	Building Name	Box Unloading/Assembly - F&P Line 5	Category	1

Not Entered **Secured**

Date		Personnel Present		Phone Number		Years at Base	
Time							

Structural Information

Area (sq ft)	NA	**Building Description**	Block building
Year Built	1973		
Original Use	N/A	**Building History**	Line 5 was never used
Current Use	N/A	**Remodeling**	
Tenants			

Hazardous Materials and Petroleum Products Storage

No Hazardous Materials Present

Hazardous and Petroleum Waste Generation and Storage

No Hazardous Wastes Present

Storage Tanks

No Storage Tanks Present

Other Hazardous Information

No Other Hazardous Information

Spill: None observed

Non-CERCLA Information

No Asbestos, Lead-based Paint, PCBs, Radon, or Drinking Water at this Building

ECP Building Inspection Form
Newport Chemical Depot
Newport, Indiana

Building Number	05-009811	Building Name	Shipping/Receiving Facility	Category	1

Not Entered **Secured**

Date		Personnel Present		Phone Number		Years at Base	
Time							

Structural Information

Area (sq ft)	1936	**Building Description**	Wood building, concrete pad.
Year Built	1973		
Original Use	Shipping and receiving	**Building History**	Building was used from 1973 to 1974.
Current Use	Vacant	**Remodeling**	
Tenants			

Hazardous Materials and Petroleum Products Storage

No Hazardous Materials Present

Hazardous and Petroleum Waste Generation and Storage

No Hazardous Wastes Present

Storage Tanks

No Storage Tanks Present

Other Hazardous Information

No Other Hazardous Information

Spill: None observed

Non-CERCLA Information

No Asbestos, Lead-based Paint, PCBs, Radon, or Drinking Water at this Building

ECP Building Inspection Form
Newport Chemical Depot
Newport, Indiana

Building Number	05-009812	Building Name	Shipping/Receiving Facility	Category	1

Not Entered **Secured**

Date		Personnel Present		Phone Number		Years at Base	
Time							

Structural Information

Area (sq ft)	1936	**Building Description**	Wood building, concrete pad.
Year Built	1973		
Original Use	Shipping and receiving	**Building History**	Building was used from 1973 to 1974.
Current Use	Vacant	**Remodeling**	
Tenants			

Hazardous Materials and Petroleum Products Storage

No Hazardous Materials Present

Hazardous and Petroleum Waste Generation and Storage

No Hazardous Wastes Present

Storage Tanks

No Storage Tanks Present

Other Hazardous Information

No Other Hazardous Information

Spill: None observed

Non-CERCLA Information

No Asbestos, Lead-based Paint, PCBs, Radon, or Drinking Water at this Building

ECP Building Inspection Form
Newport Chemical Depot
Newport, Indiana

Building Number	06-00104C	Building Name	Warehouse	Category	1

Not Entered **Unsafe**

Date		Personnel Present		Phone Number		Years at Base	
Time							

Structural Information

Area (sq ft)	3161	**Building Description**	Corrugated steel on concrete foundation
Year Built	1942		
Original Use	Inert storage	**Building History**	Fell down in 2001
Current Use	Vacant	**Remodeling**	
Tenants			

Hazardous Materials and Petroleum Products Storage

No Hazardous Materials Present

Hazardous and Petroleum Waste Generation and Storage

No Hazardous Wastes Present

Storage Tanks

No Storage Tanks Present

Other Hazardous Information

No Other Hazardous Information

Spill: None observed

Non-CERCLA Information

No Asbestos, Lead-based Paint, PCBs, Radon, or Drinking Water at this Building

ECP Building Inspection Form
Newport Chemical Depot
Newport, Indiana

Building Number	06-00121A	Building Name	Warehouse	Category	1
Entered					

Date		Personnel Present		Phone Number		Years at Base	
Time							

Structural Information

Area (sq ft)	23040	Building Description	Corrugated steel on concrete foundation.
Year Built	1942		
Original Use	Inert storage	Building History	
Current Use	Same as original use.	Remodeling	
Tenants			

Hazardous Materials and Petroleum Products Storage

No Hazardous Materials Present

Hazardous and Petroleum Waste Generation and Storage

No Hazardous Wastes Present

Storage Tanks

No Storage Tanks Present

Other Hazardous Information

No Other Hazardous Information

Spill: None observed

Non-CERCLA Information

No Asbestos, Lead-based Paint, PCBs, Radon, or Drinking Water at this Building

ECP Building Inspection Form
Newport Chemical Depot
Newport, Indiana

Building Number	06-00121B	Building Name	Warehouse	Category	1
Entered					

Date		Personnel Present		Phone Number		Years at Base	
Time							

Structural Information

Area (sq ft)	23040	Building Description	Aluminum or steel siding on a concrete foundation.
Year Built	1942		
Original Use	Inert storage	Building History	
Current Use	Holding site for office equipment.	Remodeling	
Tenants			

Hazardous Materials and Petroleum Products Storage

No Hazardous Materials Present

Hazardous and Petroleum Waste Generation and Storage

No Hazardous Wastes Present

Storage Tanks

No Storage Tanks Present

Other Hazardous Information

No Other Hazardous Information

Spill: None observed

Non-CERCLA Information

No Asbestos, Lead-based Paint, PCBs, Radon, or Drinking Water at this Building

ECP Building Inspection Form
Newport Chemical Depot
Newport, Indiana

Building Number	06-00121C	Building Name	Warehouse	Category	1

Not Entered **Unsafe**

Date		Personnel Present		Phone Number		Years at Base	
Time							

Structural Information

Area (sq ft)	23040	**Building Description**	Aluminum or steel siding on a concrete foundation
Year Built	1942		
Original Use	Inert storage	**Building History**	
Current Use	Indiana bat building	**Remodeling**	
Tenants			

Hazardous Materials and Petroleum Products Storage

No Hazardous Materials Present

Hazardous and Petroleum Waste Generation and Storage

No Hazardous Wastes Present

Storage Tanks

No Storage Tanks Present

Other Hazardous Information

No Other Hazardous Information

Spill: None observed

Non-CERCLA Information

No Asbestos, Lead-based Paint, PCBs, Radon, or Drinking Water at this Building

ECP Building Inspection Form
Newport Chemical Depot
Newport, Indiana

Building Number	06-00223A	Building Name	Warehouse	Category	1

Not Entered **Occupied**

Date		Personnel Present		Phone Number		Years at Base	
Time							

Structural Information

Area (sq ft)	80600	**Building Description**	Corrugated steel on a concrete foundation with fire walls, 5 bays.
Year Built	1942		
Original Use	Inert storage	**Building History**	Parsons
Current Use	Same as original use.	**Remodeling**	
Tenants			

Hazardous Materials and Petroleum Products Storage

No Hazardous Materials Present

Hazardous and Petroleum Waste Generation and Storage

No Hazardous Wastes Present

Storage Tanks

No Storage Tanks Present

Other Hazardous Information

No Other Hazardous Information

Spill: None observed

Non-CERCLA Information

No Asbestos, Lead-based Paint, PCBs, Radon, or Drinking Water at this Building

ECP Building Inspection Form
Newport Chemical Depot
Newport, Indiana

Building Number	06-00227A	**Building Name**	Warehouse (tool crib)	**Category**	1
Entered					

Date		**Personnel Present**		**Phone Number**		**Years at Base**	
Time							

Structural Information

Area (sq ft)	4500	**Building Description**	Corrugated steel on a concrete foundation with several compartments inside.
Year Built	1942		
Original Use	Inert storage	**Building History**	
Current Use	Vacant	**Remodeling**	
Tenants			

Hazardous Materials and Petroleum Products Storage

No Hazardous Materials Present

Hazardous and Petroleum Waste Generation and Storage

No Hazardous Wastes Present

Storage Tanks

No Storage Tanks Present

Other Hazardous Information

No Other Hazardous Information

Spill: None observed

Non-CERCLA Information

No Asbestos, Lead-based Paint, PCBs, Radon, or Drinking Water at this Building

ECP Building Inspection Form
Newport Chemical Depot
Newport, Indiana

Building Number	06-00227B	**Building Name**	Warehouse	**Category**	1
Entered					

Date		**Personnel Present**		**Phone Number**		**Years at Base**	
Time							

Structural Information

Area (sq ft)	4500	**Building Description**	Corrugated steel on a concrete foundation with storage bins inside.
Year Built	1942		
Original Use	Inert storage	**Building History**	
Current Use	Vacant	**Remodeling**	
Tenants			

Hazardous Materials and Petroleum Products Storage

No Hazardous Materials Present

Hazardous and Petroleum Waste Generation and Storage

No Hazardous Wastes Present

Storage Tanks

No Storage Tanks Present

Other Hazardous Information

No Other Hazardous Information

Spill: None observed

Non-CERCLA Information

No Asbestos, Lead-based Paint, PCBs, Radon, or Drinking Water at this Building

ECP Building Inspection Form
Newport Chemical Depot
Newport, Indiana

Building Number	06-00227C	**Building Name**	Warehouse	**Category**	1
Entered					

Date		**Personnel Present**		**Phone Number**		**Years at Base**	
Time							

Structural Information

Area (sq ft)	4500	**Building Description**	Corrugated steel on a concrete foundation
Year Built	1942		
Original Use	Inert storage	**Building History**	
Current Use	Vacant	**Remodeling**	
Tenants			

Hazardous Materials and Petroleum Products Storage

No Hazardous Materials Present

Hazardous and Petroleum Waste Generation and Storage

No Hazardous Wastes Present

Storage Tanks

No Storage Tanks Present

Other Hazardous Information

No Other Hazardous Information

Spill: None observed

Non-CERCLA Information

No Asbestos, Lead-based Paint, PCBs, Radon, or Drinking Water at this Building

ECP Building Inspection Form
Newport Chemical Depot
Newport, Indiana

Building Number	06-00227D	Building Name	Warehouse	Category	1
Entered					

Date		Personnel Present		Phone Number		Years at Base	
Time							

Structural Information

Area (sq ft)	4500	Building Description	Corrugated steel on a concrete foundation.
Year Built	1942		
Original Use	Inert storage	Building History	
Current Use	Vacant	Remodeling	
Tenants			

Hazardous Materials and Petroleum Products Storage

No Hazardous Materials Present

Hazardous and Petroleum Waste Generation and Storage

No Hazardous Wastes Present

Storage Tanks

No Storage Tanks Present

Other Hazardous Information

No Other Hazardous Information

Spill: None observed

Non-CERCLA Information

No Asbestos, Lead-based Paint, PCBs, Radon, or Drinking Water at this Building

ECP Building Inspection Form
Newport Chemical Depot
Newport, Indiana

Building Number	06-00255A	Building Name	Warehouse	Category	1
Entered					

Date		Personnel Present		Phone Number		Years at Base	
Time							

Structural Information

Area (sq ft)	2032	Building Description	Corrugated steel on a concrete foundation
Year Built	1942		

Original Use	Inert storage	Building History	
Current Use	Storage of fire training, gas mask training equipment.	Remodeling	
Tenants			

Hazardous Materials and Petroleum Products Storage

No Hazardous Materials Present

Hazardous and Petroleum Waste Generation and Storage

No Hazardous Wastes Present

Storage Tanks

No Storage Tanks Present

Other Hazardous Information

No Other Hazardous Information

Spill: None observed

Non-CERCLA Information

No Asbestos, Lead-based Paint, PCBs, Radon, or Drinking Water at this Building

ECP Building Inspection Form
Newport Chemical Depot
Newport, Indiana

Building Number	06-007700	**Building Name**	Administration	**Category**	1
Entered					

Date		**Personnel Present**		**Phone Number**		**Years at Base**	
Time							

Structural Information

Area (sq ft)	39031	**Building Description**	Two story yellow block building with basement on concrete foundation.
Year Built	1973		
Original Use	Admin/Medical Office	**Building History**	
Current Use	Same as original use	**Remodeling**	
Tenants			

Hazardous Materials and Petroleum Products Storage

No Hazardous Materials Present

Hazardous and Petroleum Waste Generation and Storage

No Hazardous Wastes Present

Storage Tanks

No Storage Tanks Present

Other Hazardous Information

No Other Hazardous Information

Spill: None observed

Non-CERCLA Information

No Asbestos, Lead-based Paint, PCBs, Radon, or Drinking Water at this Building

ECP Building Inspection Form
Newport Chemical Depot
Newport, Indiana

Building Number	06-007702	Building Name	Vehicle Storage	Category	1

Entered

Date		Personnel Present		Phone Number		Years at Base	
Time							

Structural Information

Area (sq ft)	755	Building Description	Yellow block on concrete foundation.
Year Built	1973		

Original Use	Vehicle storage	Building History	
Current Use	Same as original use	Remodeling	
Tenants			

Hazardous Materials and Petroleum Products Storage

No Hazardous Materials Present

Hazardous and Petroleum Waste Generation and Storage

No Hazardous Wastes Present

Storage Tanks

No Storage Tanks Present

Other Hazardous Information

No Other Hazardous Information

Spill: None observed

Non-CERCLA Information

No Asbestos, Lead-based Paint, PCBs, Radon, or Drinking Water at this Building

ECP Building Inspection Form
Newport Chemical Depot
Newport, Indiana

Building Number	06-0TC095	**Building Name**	**Storm Shelter**	**Category**	1
Entered					

Date		**Personnel Present**		**Phone Number**		**Years at Base**	
Time							

Structural Information

Area (sq ft)	1,254	**Building Description**	Concrete on a concrete foundation
Year Built	1942		
Original Use	Storm shelter	**Building History**	
Current Use	Same as original use	**Remodeling**	
Tenants			

Hazardous Materials and Petroleum Products Storage

No Hazardous Materials Present

Hazardous and Petroleum Waste Generation and Storage

No Hazardous Wastes Present

Storage Tanks

No Storage Tanks Present

Other Hazardous Information

No Other Hazardous Information

Spill: None observed

Non-CERCLA Information

No Asbestos, Lead-based Paint, PCBs, Radon, or Drinking Water at this Building

ECP Building Inspection Form
Newport Chemical Depot
Newport, Indiana

Building Number	07-006048	Building Name	Dechlorination Building	Category	1

Entered

Date		Personnel Present		Phone Number		Years at Base	
Time							

Structural Information

Area (sq ft)	64	Building Description	Concrete block walls on a concrete pad
Year Built	1974		

Original Use	Dechlorination process for the STP	Building History	
Current Use	Same as original use	Remodeling	
Tenants			

Hazardous Materials and Petroleum Products Storage

No Hazardous Materials Present

Hazardous and Petroleum Waste Generation and Storage

No Hazardous Wastes Present

Storage Tanks

No Storage Tanks Present

Other Hazardous Information

No Other Hazardous Information

Spill: None observed

Non-CERCLA Information

No Asbestos, Lead-based Paint, PCBs, Radon, or Drinking Water at this Building

ECP Building Inspection Form
Newport Chemical Depot
Newport, Indiana

Building Number	07-006052	Building Name	STP	Category	1

Entered

Date		Personnel Present		Phone Number		Years at Base	
Time							

Structural Information

Area (sq ft)	64	Building Description	Metal building on a concrete pad
Year Built	1977		

Original Use	STP	Building History	
Current Use	Same as original use	Remodeling	
Tenants			

Hazardous Materials and Petroleum Products Storage

No Hazardous Materials Present

Hazardous and Petroleum Waste Generation and Storage

No Hazardous Wastes Present

Storage Tanks

No Storage Tanks Present

Other Hazardous Information

No Other Hazardous Information

Spill: None observed

Non-CERCLA Information

No Asbestos, Lead-based Paint, PCBs, Radon, or Drinking Water at this Building

ECP Building Inspection Form
Newport Chemical Depot
Newport, Indiana

Building Number	07-006053	Building Name	Sewage Treatment Plant	Category	1

Entered

Date		Personnel Present		Phone Number		Years at Base	
Time							

Structural Information

Area (sq ft)	64	Building Description	Metal building on a concrete pad.
Year Built	1977		

Original Use	Sampling point for STP	Building History	
Current Use	Same as original use	Remodeling	
Tenants			

Hazardous Materials and Petroleum Products Storage

No Hazardous Materials Present

Hazardous and Petroleum Waste Generation and Storage

No Hazardous Wastes Present

Storage Tanks

No Storage Tanks Present

Other Hazardous Information

No Other Hazardous Information

Spill: None observed

Non-CERCLA Information

No Asbestos, Lead-based Paint, PCBs, Radon, or Drinking Water at this Building

ECP Building Inspection Form
Newport Chemical Depot
Newport, Indiana

Building Number	07-006173	**Building Name**	Blower Building	**Category**	1
Entered					

Date		**Personnel Present**		**Phone Number**		**Years at Base**	
Time							

Structural Information

Area (sq ft)	480	**Building Description**	Concrete block walls on a concrete pad
Year Built	1972		
Original Use	Blower	**Building History**	
Current Use	Same as original use	**Remodeling**	
Tenants			

Hazardous Materials and Petroleum Products Storage

No Hazardous Materials Present

Hazardous and Petroleum Waste Generation and Storage

No Hazardous Wastes Present

Storage Tanks

No Storage Tanks Present

Other Hazardous Information

No Other Hazardous Information

Spill: None observed

Non-CERCLA Information

No Asbestos, Lead-based Paint, PCBs, Radon, or Drinking Water at this Building

ECP Building Inspection Form
Newport Chemical Depot
Newport, Indiana

Building Number	07-006174	Building Name	Building Lift Station #1 Aux Pump	Category	1

Entered

Date		Personnel Present		Phone Number		Years at Base	
Time							

Structural Information

Area (sq ft)	144	**Building Description**	Metal building on a concrete pad
Year Built	1974		
Original Use	STP	**Building History**	
Current Use	Same as original use	**Remodeling**	
Tenants			

Hazardous Materials and Petroleum Products Storage

No Hazardous Materials Present

Hazardous and Petroleum Waste Generation and Storage

No Hazardous Wastes Present

Storage Tanks

No Storage Tanks Present

Other Hazardous Information

No Other Hazardous Information

Spill: None observed

Non-CERCLA Information

No Asbestos, Lead-based Paint, PCBs, Radon, or Drinking Water at this Building

ECP Building Inspection Form
Newport Chemical Depot
Newport, Indiana

Building Number	07-006178	Building Name	Emergency Generator Building	Category	1

Entered

Date		Personnel Present		Phone Number		Years at Base	
Time							

Structural Information

Area (sq ft)	320	Building Description	Concrete block walls on a concrete pad
Year Built	1984		

Original Use	Emergency Generator	Building History	
Current Use	Same as original use	Remodeling	
Tenants			

Hazardous Materials and Petroleum Products Storage

No Hazardous Materials Present

Hazardous and Petroleum Waste Generation and Storage

No Hazardous Wastes Present

Storage Tanks

No Storage Tanks Present

Other Hazardous Information

No Other Hazardous Information

Spill: None observed

Non-CERCLA Information

No Asbestos, Lead-based Paint, PCBs, Radon, or Drinking Water at this Building

ECP Building Inspection Form
Newport Chemical Depot
Newport, Indiana

Building Number	07-00617A	**Building Name**	STP Sample Building	**Category**	1
Entered					

Date		**Personnel Present**		**Phone Number**		**Years at Base**	
Time							

Structural Information

Area (sq ft)	714	**Building Description**	Cinder block on a concrete foundation
Year Built	1942		
Original Use	Pump house	**Building History**	
Current Use	Same as original use	**Remodeling**	
Tenants			

Hazardous Materials and Petroleum Products Storage

No Hazardous Materials Present

Hazardous and Petroleum Waste Generation and Storage

No Hazardous Wastes Present

Storage Tanks

No Storage Tanks Present

Other Hazardous Information

No Other Hazardous Information

Spill: None observed

Non-CERCLA Information

No Asbestos, Lead-based Paint, PCBs, Radon, or Drinking Water at this Building

ECP Building Inspection Form
Newport Chemical Depot
Newport, Indiana

Building Number	08-000146	Building Name	Magazine	Category	1

Entered

Date		Personnel Present		Phone Number		Years at Base	
Time							

Structural Information

Area (sq ft)	1068	**Building Description**	Concrete foundation, walls and ceiling.
Year Built	1961		
Original Use	Storage of small arms ammunition	**Building History**	Mason & Hanger
Current Use	Same as original use	**Remodeling**	
Tenants			

Hazardous Materials and Petroleum Products Storage

No Hazardous Materials Present

Hazardous and Petroleum Waste Generation and Storage

No Hazardous Wastes Present

Storage Tanks

No Storage Tanks Present

Other Hazardous Information

No Other Hazardous Information

Spill: None observed

Non-CERCLA Information

No Asbestos, Lead-based Paint, PCBs, Radon, or Drinking Water at this Building

ECP Building Inspection Form
Newport Chemical Depot
Newport, Indiana

Building Number	08-000147	Building Name	Magazine	Category	1

Entered

Date		Personnel Present		Phone Number		Years at Base	
Time							

Structural Information

Area (sq ft)	1068	Building Description	Concrete foundation, walls, and ceiling
Year Built	1961		

Original Use	Storage of small arms ammo.	Building History	Mason & Hanger
Current Use	Same as original use	Remodeling	
Tenants			

Hazardous Materials and Petroleum Products Storage

No Hazardous Materials Present

Hazardous and Petroleum Waste Generation and Storage

No Hazardous Wastes Present

Storage Tanks

No Storage Tanks Present

Other Hazardous Information

No Other Hazardous Information

Spill: None observed

Non-CERCLA Information

No Asbestos, Lead-based Paint, PCBs, Radon, or Drinking Water at this Building

ECP Building Inspection Form
Newport Chemical Depot
Newport, Indiana

Building Number	08-000303	Building Name	Vault Storage Building	Category	1

Entered

Date		Personnel Present		Phone Number		Years at Base	
Time							

Structural Information

Area (sq ft)	1890	Building Description	Cinder block on a concrete foundation
Year Built	1951		

Original Use	Office storage	Building History	
Current Use	Same as original use	Remodeling	
Tenants			

Hazardous Materials and Petroleum Products Storage

No Hazardous Materials Present

Hazardous and Petroleum Waste Generation and Storage

No Hazardous Wastes Present

Storage Tanks

No Storage Tanks Present

Other Hazardous Information

No Other Hazardous Information

Spill: None observed

Non-CERCLA Information

No Asbestos, Lead-based Paint, PCBs, Radon, or Drinking Water at this Building

ECP Building Inspection Form
Newport Chemical Depot
Newport, Indiana

Building Number	08-000510	Building Name	Water Tower	Category	7

Not Entered **N/A**

Date		Personnel Present		Phone Number		Years at Base	
Time							

Structural Information

Area (sq ft)	NA	Building Description	Water tank with heavy paint peeling on exterior.
Year Built	1942		

Original Use	Water tank	Building History	
Current Use	Same as original use	Remodeling	
Tenants			

Hazardous Materials and Petroleum Products Storage

No Hazardous Materials Present

Hazardous and Petroleum Waste Generation and Storage

No Hazardous Wastes Present

Storage Tanks

No Storage Tanks Present

Other Hazardous Information

No Other Hazardous Information

Spill: None observed

Non-CERCLA Information

No Asbestos, Lead-based Paint, PCBs, Radon, or Drinking Water at this Building

ECP Building Inspection Form
Newport Chemical Depot
Newport, Indiana

Building Number	08-000706	Building Name	Maintenance Shop	Category	1

Entered

Date		Personnel Present		Phone Number		Years at Base	
Time							

Structural Information

Area (sq ft)	6585	Building Description	Metal building, concrete pad
Year Built	1942		

Original Use	Vehicle storage	Building History	
Current Use	Same as original use	Remodeling	
Tenants			

Hazardous Materials and Petroleum Products Storage

No Hazardous Materials Present

Hazardous and Petroleum Waste Generation and Storage

No Hazardous Wastes Present

Storage Tanks

No Storage Tanks Present

Other Hazardous Information

No Other Hazardous Information

Spill: None observed

Non-CERCLA Information

No Asbestos, Lead-based Paint, PCBs, Radon, or Drinking Water at this Building

ECP Building Inspection Form
Newport Chemical Depot
Newport, Indiana

Building Number	08-000710	Building Name	Warehouse	Category	1

Entered

Date		Personnel Present		Phone Number		Years at Base	
Time							

Structural Information

Area (sq ft)	18000	**Building Description**	Corrugated steel on concrete foundation.
Year Built	1951		
Original Use	Explosives storage	**Building History**	
Current Use	Storage of tractors, piping, and wood.	**Remodeling**	
Tenants			

Hazardous Materials and Petroleum Products Storage

No Hazardous Materials Present

Hazardous and Petroleum Waste Generation and Storage

No Hazardous Wastes Present

Storage Tanks

No Storage Tanks Present

Other Hazardous Information

No Other Hazardous Information

Spill: None observed

Non-CERCLA Information

No Asbestos, Lead-based Paint, PCBs, Radon, or Drinking Water at this Building

ECP Building Inspection Form
Newport Chemical Depot
Newport, Indiana

Building Number	08-000713	Building Name	Warehouse	Category	1

Entered

Date		Personnel Present		Phone Number		Years at Base	
Time							

Structural Information

Area (sq ft)	7200	**Building Description**	Corrugated steel on concrete foundation
Year Built	1961		

Original Use	Stores/tool crib	**Building History**	Mason & Hanger
Current Use	Storage of HTH	**Remodeling**	
Tenants			

Hazardous Materials and Petroleum Products Storage

No Hazardous Materials Present

Hazardous and Petroleum Waste Generation and Storage

No Hazardous Wastes Present

Storage Tanks

No Storage Tanks Present

Other Hazardous Information

No Other Hazardous Information

Spill: None observed

Non-CERCLA Information

No Asbestos, Lead-based Paint, PCBs, Radon, or Drinking Water at this Building

ECP Building Inspection Form
Newport Chemical Depot
Newport, Indiana

Building Number	08-000715	Building Name	Maintenance Shop	Category	1

Entered

Date		Personnel Present		Phone Number		Years at Base	
Time							

Structural Information

Area (sq ft)	7280	**Building Description**	Corrugated steel on concrete foundation
Year Built	1951		
Original Use	Stores/tool crib	**Building History**	Parsons
Current Use	Training - neutralization process.	**Remodeling**	
Tenants			

Hazardous Materials and Petroleum Products Storage

No Hazardous Materials Present

Hazardous and Petroleum Waste Generation and Storage

No Hazardous Wastes Present

Storage Tanks

No Storage Tanks Present

Other Hazardous Information

No Other Hazardous Information

Spill: None observed

Non-CERCLA Information

No Asbestos, Lead-based Paint, PCBs, Radon, or Drinking Water at this Building

ECP Building Inspection Form
Newport Chemical Depot
Newport, Indiana

Building Number	08-000716	**Building Name**	Warehouse	**Category**	1
Entered					

Date		**Personnel Present**		**Phone Number**		**Years at Base**	
Time							

Structural Information

Area (sq ft)	3600	**Building Description**	Corrugated steel on concrete foundation
Year Built	1951		
Original Use	Stores/tool crib	**Building History**	Mason & Hanger
Current Use	Storage of Asbestos	**Remodeling**	
Tenants			

Hazardous Materials and Petroleum Products Storage

No Hazardous Materials Present

Hazardous and Petroleum Waste Generation and Storage

No Hazardous Wastes Present

Storage Tanks

No Storage Tanks Present

Other Hazardous Information

No Other Hazardous Information

Spill: None observed

Non-CERCLA Information

No Asbestos, Lead-based Paint, PCBs, Radon, or Drinking Water at this Building

ECP Building Inspection Form
Newport Chemical Depot
Newport, Indiana

Building Number	08-00308A	Building Name	RDX SAR	Category	1

Entered

Date		Personnel Present		Phone Number		Years at Base	
Time							

Structural Information

Area (sq ft)	14604	Building Description	Brick on a concrete foundation
Year Built	1943		

Original Use	Acid recovery	Building History	
Current Use	Vacant	Remodeling	
Tenants			

Hazardous Materials and Petroleum Products Storage

No Hazardous Materials Present

Hazardous and Petroleum Waste Generation and Storage

No Hazardous Wastes Present

Storage Tanks

No Storage Tanks Present

Other Hazardous Information

No Other Hazardous Information

Spill: None observed

Non-CERCLA Information

No Asbestos, Lead-based Paint, PCBs, Radon, or Drinking Water at this Building

ECP Building Inspection Form
Newport Chemical Depot
Newport, Indiana

Building Number	08-00401A	Building Name	Power House	Category	1

Entered

Date		Personnel Present		Phone Number		Years at Base	
Time							

Structural Information

Area (sq ft)	53226	**Building Description**	Open steel frame structure with concrete floor
Year Built	1942		
Original Use	Power House	**Building History**	
Current Use	Vacant	**Remodeling**	
Tenants			

Hazardous Materials and Petroleum Products Storage

No Hazardous Materials Present

Hazardous and Petroleum Waste Generation and Storage

No Hazardous Wastes Present

Storage Tanks

No Storage Tanks Present

Other Hazardous Information

No Other Hazardous Information

Spill: None observed

Non-CERCLA Information

No Asbestos, Lead-based Paint, PCBs, Radon, or Drinking Water at this Building

ECP Building Inspection Form
Newport Chemical Depot
Newport, Indiana

Building Number	08-00402A	Building Name	Reservoir	Category	1

Not Entered

Date		Personnel Present		Phone Number		Years at Base	
Time							

Structural Information

Area (sq ft)	59428	**Building Description**	Steel siding on a concrete foundation. Two story. Reservoir is 16.5 feet deep and holds 7.8 MG. Divers have inspected the integrity of the reservoir.
Year Built	1942		
Original Use	Reservoir	**Building History**	
Current Use	Reservoir	**Remodeling**	
Tenants	None, but water is supplied off post to the prison.		

Hazardous Materials and Petroleum Products Storage

No Hazardous Materials Present

Hazardous and Petroleum Waste Generation and Storage

No Hazardous Wastes Present

Storage Tanks

No Storage Tanks Present

Other Hazardous Information

No Other Hazardous Information

Spill: None observed

Non-CERCLA Information

No Asbestos, Lead-based Paint, PCBs, Radon, or Drinking Water at this Building

ECP Building Inspection Form
Newport Chemical Depot
Newport, Indiana

Building Number	08-00412A	Building Name	Reservoir Pump House	Category	1
Entered					

Date		Personnel Present		Phone Number		Years at Base	
Time							

Structural Information

Area (sq ft)	5869	Building Description	Two story brick/block structure on a concrete foundation.
Year Built	1942		

Original Use	Pump house	Building History	
Current Use	Same as original use	Remodeling	
Tenants			

Hazardous Materials and Petroleum Products Storage

No Hazardous Materials Present

Hazardous and Petroleum Waste Generation and Storage

No Hazardous Wastes Present

Storage Tanks

No Storage Tanks Present

Other Hazardous Information

No Other Hazardous Information

Spill: None observed

Non-CERCLA Information

No Asbestos, Lead-based Paint, PCBs, Radon, or Drinking Water at this Building

ECP Building Inspection Form
Newport Chemical Depot
Newport, Indiana

Building Number	08-00702A	Building Name	Telephone Exchange Building	Category	1

Entered

Date		Personnel Present		Phone Number		Years at Base	
Time							

Structural Information

Area (sq ft)	1385	Building Description	One-story brick structure on a concrete foundation
Year Built	1942		

Original Use	Inert storage	Building History	
Current Use	Same as original use	Remodeling	
Tenants			

Hazardous Materials and Petroleum Products Storage

No Hazardous Materials Present

Hazardous and Petroleum Waste Generation and Storage

No Hazardous Wastes Present

Storage Tanks

No Storage Tanks Present

Other Hazardous Information

No Other Hazardous Information

Spill: None observed

Non-CERCLA Information

No Asbestos, Lead-based Paint, PCBs, Radon, or Drinking Water at this Building

ECP Building Inspection Form
Newport Chemical Depot
Newport, Indiana

Building Number	08-00704A	**Building Name**	Eng Service Office	**Category**	1
Entered					

Date		**Personnel Present**		**Phone Number**		**Years at Base**	
Time							

Structural Information

Area (sq ft)	1563	**Building Description**	Yellow shingled siding on a concrete foundation
Year Built	1942		
Original Use	Administrative	**Building History**	
Current Use	Vacant	**Remodeling**	
Tenants			

Hazardous Materials and Petroleum Products Storage

No Hazardous Materials Present

Hazardous and Petroleum Waste Generation and Storage

No Hazardous Wastes Present

Storage Tanks

No Storage Tanks Present

Other Hazardous Information

No Other Hazardous Information

Spill: None observed

Non-CERCLA Information

No Asbestos, Lead-based Paint, PCBs, Radon, or Drinking Water at this Building

ECP Building Inspection Form
Newport Chemical Depot
Newport, Indiana

Building Number	**08-00704F**	**Building Name**	**Storage Building**	**Category**	**1**
Entered					

Date		**Personnel Present**		**Phone Number**		**Years at Base**	
Time							

Structural Information

Area (sq ft)	1564	**Building Description**	Concrete building, concrete pad
Year Built	1942		
Original Use	Inert storage	**Building History**	
Current Use	Same as original use	**Remodeling**	
Tenants			

Hazardous Materials and Petroleum Products Storage

No Hazardous Materials Present

Hazardous and Petroleum Waste Generation and Storage

No Hazardous Wastes Present

Storage Tanks

No Storage Tanks Present

Other Hazardous Information

No Other Hazardous Information

Spill: None observed

Non-CERCLA Information

No Asbestos, Lead-based Paint, PCBs, Radon, or Drinking Water at this Building

ECP Building Inspection Form
Newport Chemical Depot
Newport, Indiana

Building Number	08-00707C	Building Name	Change House	Category	1

Entered

Date		Personnel Present		Phone Number		Years at Base	
Time							

Structural Information

Area (sq ft)	3239	**Building Description**	Yellow shingled siding, lockers and showers inside, tile floor
Year Built	1942		
Original Use	Change house	**Building History**	
Current Use	Vacant	**Remodeling**	
Tenants			

Hazardous Materials and Petroleum Products Storage

No Hazardous Materials Present

Hazardous and Petroleum Waste Generation and Storage

No Hazardous Wastes Present

Storage Tanks

No Storage Tanks Present

Other Hazardous Information

No Other Hazardous Information

Spill: None observed

Non-CERCLA Information

No Asbestos, Lead-based Paint, PCBs, Radon, or Drinking Water at this Building

ECP Building Inspection Form
Newport Chemical Depot
Newport, Indiana

Building Number	08-00707E	Building Name	Boiler Room	Category	1
Entered					

Date		Personnel Present		Phone Number		Years at Base	
Time							

Structural Information

Area (sq ft)	150	Building Description	Yellow concrete block, concrete pad, with a float roof.
Year Built	1942		
Original Use	Boiler House	Building History	Provides gas heat to buildings 707C and 707CC
Current Use	Same as original	Remodeling	
Tenants			

Hazardous Materials and Petroleum Products Storage

No Hazardous Materials Present

Hazardous and Petroleum Waste Generation and Storage

No Hazardous Wastes Present

Storage Tanks

No Storage Tanks Present

Other Hazardous Information

No Other Hazardous Information

Spill: None observed

Non-CERCLA Information

No Asbestos, Lead-based Paint, PCBs, Radon, or Drinking Water at this Building

ECP Building Inspection Form
Newport Chemical Depot
Newport, Indiana

Building Number	08-00709A	**Building Name**	Fire Headquarters Building	**Category**	1
Entered					

Date		**Personnel Present**		**Phone Number**		**Years at Base**	
Time							

Structural Information

Area (sq ft)	2580	**Building Description**	Yellow shingled siding, concrete pad
Year Built	1942		
Original Use	Fire Station	**Building History**	
Current Use	Same as original use.	**Remodeling**	
Tenants			

Hazardous Materials and Petroleum Products Storage

No Hazardous Materials Present

Hazardous and Petroleum Waste Generation and Storage

No Hazardous Wastes Present

Storage Tanks

No Storage Tanks Present

Other Hazardous Information

No Other Hazardous Information

Spill: None observed

Non-CERCLA Information

No Asbestos, Lead-based Paint, PCBs, Radon, or Drinking Water at this Building

ECP Building Inspection Form
Newport Chemical Depot
Newport, Indiana

Building Number	08-00709C	Building Name	Boiler Building	Category	1

Entered

Date		Personnel Present		Phone Number		Years at Base	
Time							

Structural Information

Area (sq ft)	124	**Building Description**	Cinder block on a concrete foundation
Year Built	1995		
Original Use	Boiler	**Building History**	
Current Use	Same as original use	**Remodeling**	
Tenants			

Hazardous Materials and Petroleum Products Storage

No Hazardous Materials Present

Hazardous and Petroleum Waste Generation and Storage

No Hazardous Wastes Present

Storage Tanks

No Storage Tanks Present

Other Hazardous Information

No Other Hazardous Information

Spill: None observed

Non-CERCLA Information

No Asbestos, Lead-based Paint, PCBs, Radon, or Drinking Water at this Building

ECP Building Inspection Form
Newport Chemical Depot
Newport, Indiana

Building Number	08-00713A	**Building Name**	Procurement/Stores	**Category**	1
Entered					

Date		**Personnel Present**		**Phone Number**		**Years at Base**	
Time							

Structural Information

Area (sq ft)	16080	**Building Description**	Metal building, concrete pad
Year Built	1942		
Original Use	Storage	**Building History**	
Current Use	Same as original use	**Remodeling**	
Tenants			

Hazardous Materials and Petroleum Products Storage

No Hazardous Materials Present

Hazardous and Petroleum Waste Generation and Storage

No Hazardous Wastes Present

Storage Tanks

No Storage Tanks Present

Other Hazardous Information

No Other Hazardous Information

Spill: None observed

Non-CERCLA Information

No Asbestos, Lead-based Paint, PCBs, Radon, or Drinking Water at this Building

ECP Building Inspection Form
Newport Chemical Depot
Newport, Indiana

Building Number	08-00713B	Building Name	Warehouse	Category	1
Entered					

Date		Personnel Present		Phone Number		Years at Base	
Time							

Structural Information

Area (sq ft)	15410	Building Description	Corrugated metal on wooden pylons, unstable condition
Year Built	1942		
Original Use	Inert storage	Building History	
Current Use	Vacant	Remodeling	
Tenants			

Hazardous Materials and Petroleum Products Storage

No Hazardous Materials Present

Hazardous and Petroleum Waste Generation and Storage

No Hazardous Wastes Present

Storage Tanks

No Storage Tanks Present

Other Hazardous Information

No Other Hazardous Information

Spill: None observed

Non-CERCLA Information

No Asbestos, Lead-based Paint, PCBs, Radon, or Drinking Water at this Building

ECP Building Inspection Form
Newport Chemical Depot
Newport, Indiana

Building Number	08-00714A	Building Name	Material Shed	Category	1
Entered					

Date		Personnel Present		Phone Number		Years at Base	
Time							

Structural Information

Area (sq ft)	6497	Building Description	Concrete block
Year Built	1942		

Original Use	Army barracks	Building History	
Current Use	Storage for construction materials	Remodeling	
Tenants			

Hazardous Materials and Petroleum Products Storage

No Hazardous Materials Present

Hazardous and Petroleum Waste Generation and Storage

No Hazardous Wastes Present

Storage Tanks

No Storage Tanks Present

Other Hazardous Information

No Other Hazardous Information

Spill: None observed

Non-CERCLA Information

No Asbestos, Lead-based Paint, PCBs, Radon, or Drinking Water at this Building

ECP Building Inspection Form
Newport Chemical Depot
Newport, Indiana

Building Number	08-00715A	Building Name	Engineering/Housing Maintenance Shop	Category	1
Entered					

Date		Personnel Present		Phone Number		Years at Base	
Time							

Structural Information

Area (sq ft)	2700	Building Description	Yellow corrugated steel on a concrete foundation.
Year Built	1942		

Original Use	Maintenance	Building History	
Current Use	Vacant	Remodeling	
Tenants			

Hazardous Materials and Petroleum Products Storage

No Hazardous Materials Present

Hazardous and Petroleum Waste Generation and Storage

No Hazardous Wastes Present

Storage Tanks

No Storage Tanks Present

Other Hazardous Information

No Other Hazardous Information

Spill: None observed

Non-CERCLA Information

No Asbestos, Lead-based Paint, PCBs, Radon, or Drinking Water at this Building

ECP Building Inspection Form
Newport Chemical Depot
Newport, Indiana

Building Number	08-00716A	**Building Name**	Vehicle Maintenance Shop	**Category**	7
Entered					

Date		**Personnel Present**		**Phone Number**		**Years at Base**	
Time							

Structural Information

Area (sq ft)	5560	**Building Description**	Yellow steel siding on a concrete foundation containing service equipment
Year Built	1942		
Original Use	Vehicle Maintenance	**Building History**	
Current Use	Same as original use	**Remodeling**	
Tenants			

Hazardous Materials and Petroleum Products Storage

No Hazardous Materials Present

Hazardous and Petroleum Waste Generation and Storage

No Hazardous Wastes Present

Storage Tanks

No Storage Tanks Present

Other Hazardous Information

No Other Hazardous Information

Spill: None observed

Non-CERCLA Information

No Asbestos, Lead-based Paint, PCBs, Radon, or Drinking Water at this Building

ECP Building Inspection Form
Newport Chemical Depot
Newport, Indiana

Building Number	08-00716D	Building Name	Vehicle Maintenance Shop	Category	7

Entered

Date		Personnel Present		Phone Number		Years at Base	
Time							

Structural Information

Area (sq ft)	3151	Building Description	Yellow shingled siding on a concrete foundation. 5 bay.
Year Built	1942		

Original Use	Wash Rack	Building History	
Current Use	Same as original use	Remodeling	
Tenants			

Hazardous Materials and Petroleum Products Storage

No Hazardous Materials Present

Hazardous and Petroleum Waste Generation and Storage

No Hazardous Wastes Present

Storage Tanks

No Storage Tanks Present

Other Hazardous Information

No Other Hazardous Information

Spill: None observed

Non-CERCLA Information

No Asbestos, Lead-based Paint, PCBs, Radon, or Drinking Water at this Building

ECP Building Inspection Form
Newport Chemical Depot
Newport, Indiana

Building Number	**08-00716F**	**Building Name**	**Boiler House**	**Category**	**1**
Entered					

Date		**Personnel Present**		**Phone Number**		**Years at Base**	
Time							

Structural Information

Area (sq ft)	150	**Building Description**	Concrete block, concrete pad, attached to Building 716A
Year Built	1942		
Original Use	Boiler	**Building History**	
Current Use	Same as original use	**Remodeling**	
Tenants			

Hazardous Materials and Petroleum Products Storage

No Hazardous Materials Present

Hazardous and Petroleum Waste Generation and Storage

No Hazardous Wastes Present

Storage Tanks

No Storage Tanks Present

Other Hazardous Information

No Other Hazardous Information

Spill: None observed

Non-CERCLA Information

No Asbestos, Lead-based Paint, PCBs, Radon, or Drinking Water at this Building

ECP Building Inspection Form
Newport Chemical Depot
Newport, Indiana

Building Number	08-00716G	Building Name	Boiler House	Category	1

Entered

Date		Personnel Present		Phone Number		Years at Base	
Time							

Structural Information

Area (sq ft)	124	**Building Description**	Concrete block, concrete pad
Year Built	1995		
Original Use	Boiler	**Building History**	
Current Use	Same as original use	**Remodeling**	
Tenants			

Hazardous Materials and Petroleum Products Storage

No Hazardous Materials Present

Hazardous and Petroleum Waste Generation and Storage

No Hazardous Wastes Present

Storage Tanks

No Storage Tanks Present

Other Hazardous Information

No Other Hazardous Information

Spill: None observed

Non-CERCLA Information

No Asbestos, Lead-based Paint, PCBs, Radon, or Drinking Water at this Building

ECP Building Inspection Form
Newport Chemical Depot
Newport, Indiana

Building Number	08-00717A	Building Name	Maintenance Building	Category	2
Entered					

Date		Personnel Present		Phone Number		Years at Base	
Time							

Structural Information

Area (sq ft)	31200	Building Description	Corrugated steel on a concrete foundation
Year Built	1942		

Original Use	Vehicle/equipment maintenance	Building History	
Current Use	Same as original use	Remodeling	
Tenants			

Hazardous Materials and Petroleum Products Storage

No Hazardous Materials Present

Hazardous and Petroleum Waste Generation and Storage

No Hazardous Wastes Present

Storage Tanks

No Storage Tanks Present

Other Hazardous Information

No Other Hazardous Information

Spill: None observed

Non-CERCLA Information

No Asbestos, Lead-based Paint, PCBs, Radon, or Drinking Water at this Building

ECP Building Inspection Form
Newport Chemical Depot
Newport, Indiana

Building Number	08-00717B	Building Name	Generator Building	Category	1

Entered

Date		Personnel Present		Phone Number		Years at Base	
Time							

Structural Information

Area (sq ft)	840	**Building Description**	Yellow block on a concrete foundation
Year Built	1995		
Original Use	Generator	**Building History**	
Current Use	Same as original use	**Remodeling**	
Tenants			

Hazardous Materials and Petroleum Products Storage

No Hazardous Materials Present

Hazardous and Petroleum Waste Generation and Storage

No Hazardous Wastes Present

Storage Tanks

No Storage Tanks Present

Other Hazardous Information

No Other Hazardous Information

Spill: None observed

Non-CERCLA Information

No Asbestos, Lead-based Paint, PCBs, Radon, or Drinking Water at this Building

ECP Building Inspection Form
Newport Chemical Depot
Newport, Indiana

Building Number	08-00722A	Building Name	Pesticide Storage Building	Category	7

Entered

Date		Personnel Present		Phone Number		Years at Base	
Time							

Structural Information

Area (sq ft)	1200	Building Description	Yellow shingled siding on concrete pad, mixing hood inside.
Year Built	1942		

Original Use	Storing and mixing rodenticides and herbicides.	Building History	
Current Use	Same as original use.	Remodeling	
Tenants			

Hazardous Materials and Petroleum Products Storage

No Hazardous Materials Present

Hazardous and Petroleum Waste Generation and Storage

No Hazardous Wastes Present

Storage Tanks

No Storage Tanks Present

Other Hazardous Information

No Other Hazardous Information

Spill: None observed

Non-CERCLA Information

No Asbestos, Lead-based Paint, PCBs, Radon, or Drinking Water at this Building

ECP Building Inspection Form
Newport Chemical Depot
Newport, Indiana

Building Number	**08-00722S**	**Building Name**	**Warehouse**	**Category**	**1**
Entered					

Date		**Personnel Present**		**Phone Number**		**Years at Base**	
Time							

Structural Information

Area (sq ft)	3864	**Building Description**	Steel siding, shingled roof
Year Built	1942		
Original Use	Inert storage	**Building History**	
Current Use	Same as original use	**Remodeling**	
Tenants			

Hazardous Materials and Petroleum Products Storage

No Hazardous Materials Present

Hazardous and Petroleum Waste Generation and Storage

No Hazardous Wastes Present

Storage Tanks

No Storage Tanks Present

Other Hazardous Information

No Other Hazardous Information

Spill: None observed

Non-CERCLA Information

No Asbestos, Lead-based Paint, PCBs, Radon, or Drinking Water at this Building

ECP Building Inspection Form
Newport Chemical Depot
Newport, Indiana

Building Number	08-00723A	Building Name	Chemical Operations	Category	1

Entered

Date		Personnel Present		Phone Number		Years at Base	
Time							

Structural Information

Area (sq ft)	6744	Building Description	Steel siding, concrete slab
Year Built	1942		

Original Use	Chem. ops laundry, mask testing and fit testing, mask sanitizing.	Building History	
Current Use	Chemical Operations	Remodeling	Building contains industrial washers and dryers for cotton laundry; mask, hood, and glove storage; a butyl rubber laundry; mask sanitizing stations; a mask testing facility; an area for mask fit testing; and men's and women's change rooms.

Tenants

Hazardous Materials and Petroleum Products Storage

No Hazardous Materials Present

Hazardous and Petroleum Waste Generation and Storage

No Hazardous Wastes Present

Storage Tanks

No Storage Tanks Present

Other Hazardous Information

No Other Hazardous Information

Spill: None observed

Non-CERCLA Information

No Asbestos, Lead-based Paint, PCBs, Radon, or Drinking Water at this Building

ECP Building Inspection Form
Newport Chemical Depot
Newport, Indiana

Building Number	08-00725A	Building Name	Vehicle Parking and Storage	Category	1

Entered

Date		Personnel Present		Phone Number		Years at Base	
Time							

Structural Information

Area (sq ft)	11392	Building Description	Open metal structure on pavement
Year Built	1942		

Original Use	Vehicle and equipment parking	Building History	
Current Use	Same as original use	Remodeling	
Tenants			

Hazardous Materials and Petroleum Products Storage

No Hazardous Materials Present

Hazardous and Petroleum Waste Generation and Storage

No Hazardous Wastes Present

Storage Tanks

No Storage Tanks Present

Other Hazardous Information

No Other Hazardous Information

Spill: None observed

Non-CERCLA Information

No Asbestos, Lead-based Paint, PCBs, Radon, or Drinking Water at this Building

ECP Building Inspection Form
Newport Chemical Depot
Newport, Indiana

Building Number	08-00726A	Building Name	Storage Shed	Category	1

Entered

Date		Personnel Present		Phone Number		Years at Base	
Time							

Structural Information

Area (sq ft)	124	**Building Description**	Corrugated metal on concrete pad
Year Built	1942		
Original Use	Acetylene storage	**Building History**	
Current Use	Same as original use.	**Remodeling**	
Tenants			

Hazardous Materials and Petroleum Products Storage

No Hazardous Materials Present

Hazardous and Petroleum Waste Generation and Storage

No Hazardous Wastes Present

Storage Tanks

No Storage Tanks Present

Other Hazardous Information

No Other Hazardous Information

Spill: None observed

Non-CERCLA Information

No Asbestos, Lead-based Paint, PCBs, Radon, or Drinking Water at this Building

ECP Building Inspection Form
Newport Chemical Depot
Newport, Indiana

Building Number	08-00726B	Building Name	Storage Shed	Category	1
Entered					

Date		Personnel Present		Phone Number		Years at Base	
Time							

Structural Information

Area (sq ft)	124	Building Description	Corrugated metal on concrete pad.
Year Built	1942		

Original Use	Chlorine storage	Building History	
Current Use	Same as original use	Remodeling	
Tenants			

Hazardous Materials and Petroleum Products Storage

No Hazardous Materials Present

Hazardous and Petroleum Waste Generation and Storage

No Hazardous Wastes Present

Storage Tanks

No Storage Tanks Present

Other Hazardous Information

No Other Hazardous Information

Spill: None observed

Non-CERCLA Information

No Asbestos, Lead-based Paint, PCBs, Radon, or Drinking Water at this Building

ECP Building Inspection Form
Newport Chemical Depot
Newport, Indiana

Building Number	08-00726C	**Building Name**	Storage shed	**Category**	1
Entered					

Date		**Personnel Present**		**Phone Number**		**Years at Base**	
Time							

Structural Information

Area (sq ft)	124	**Building Description**	Concrete block on concrete pad
Year Built	1942		
Original Use	Inert storage	**Building History**	
Current Use	Vacant	**Remodeling**	
Tenants			

Hazardous Materials and Petroleum Products Storage

No Hazardous Materials Present

Hazardous and Petroleum Waste Generation and Storage

No Hazardous Wastes Present

Storage Tanks

No Storage Tanks Present

Other Hazardous Information

No Other Hazardous Information

Spill: None observed

Non-CERCLA Information

No Asbestos, Lead-based Paint, PCBs, Radon, or Drinking Water at this Building

ECP Building Inspection Form
Newport Chemical Depot
Newport, Indiana

Building Number	08-00726D	**Building Name**	Storage Shed	**Category**	1
Entered					

Date		**Personnel Present**		**Phone Number**		**Years at Base**	
Time							

Structural Information

Area (sq ft)	1200	**Building Description**	Corrugated steel (three walls) on a concrete foundation
Year Built	1971		
Original Use	Gas Cylinder Dock	**Building History**	
Current Use	Same as original use	**Remodeling**	
Tenants			

Hazardous Materials and Petroleum Products Storage

No Hazardous Materials Present

Hazardous and Petroleum Waste Generation and Storage

No Hazardous Wastes Present

Storage Tanks

No Storage Tanks Present

Other Hazardous Information

No Other Hazardous Information

Spill: None observed

Non-CERCLA Information

No Asbestos, Lead-based Paint, PCBs, Radon, or Drinking Water at this Building

ECP Building Inspection Form
Newport Chemical Depot
Newport, Indiana

Building Number	08-00733K	Building Name	Emergency Vehicle Storage & Training Building	Category	1

Entered

Date		Personnel Present		Phone Number		Years at Base	
Time							

Structural Information

Area (sq ft)	12800	**Building Description**	Yellow corrugated siding, concrete pad
Year Built	1942		

Original Use	Emergency Vehicle Storage, Emergency Responder Training	**Building History**	Storage of emergency vehicles, fire fighting equipment, masks, air cylinders, materials for 723A operations. Historically used to store unfilled reject land mine components.
Current Use	Same as original use	**Remodeling**	
Tenants			

Hazardous Materials and Petroleum Products Storage

No Hazardous Materials Present

Hazardous and Petroleum Waste Generation and Storage

No Hazardous Wastes Present

Storage Tanks

No Storage Tanks Present

Other Hazardous Information

No Other Hazardous Information

Spill: None observed

Non-CERCLA Information

No Asbestos, Lead-based Paint, PCBs, Radon, or Drinking Water at this Building

ECP Building Inspection Form
Newport Chemical Depot
Newport, Indiana

Building Number	08-00739A	Building Name	Warehouse	Category	1

Not Entered

Date		Personnel Present		Phone Number		Years at Base	
Time							

Structural Information

Area (sq ft)	4094	**Building Description**	Yellow shingled siding, concrete pad.
Year Built	1942		
Original Use	Army barracks	**Building History**	
Current Use	Vehicle maintenance and storage	**Remodeling**	
Tenants			

Hazardous Materials and Petroleum Products Storage

No Hazardous Materials Present

Hazardous and Petroleum Waste Generation and Storage

No Hazardous Wastes Present

Storage Tanks

No Storage Tanks Present

Other Hazardous Information

No Other Hazardous Information

Spill: None observed

Non-CERCLA Information

No Asbestos, Lead-based Paint, PCBs, Radon, or Drinking Water at this Building

ECP Building Inspection Form
Newport Chemical Depot
Newport, Indiana

Building Number	08-0103B6	Building Name	Propane Air Station Building	Category	1

Entered

Date		Personnel Present		Phone Number		Years at Base	
Time							

Structural Information

Area (sq ft)	1385	Building Description	Corrugated steel on a concrete foundation
Year Built	1951		

Original Use	Electrical switch house	Building History	
Current Use	Vacant	Remodeling	
Tenants			

Hazardous Materials and Petroleum Products Storage

No Hazardous Materials Present

Hazardous and Petroleum Waste Generation and Storage

No Hazardous Wastes Present

Storage Tanks

No Storage Tanks Present

Other Hazardous Information

No Other Hazardous Information

Spill: None observed

Non-CERCLA Information

No Asbestos, Lead-based Paint, PCBs, Radon, or Drinking Water at this Building

ECP Building Inspection Form
Newport Chemical Depot
Newport, Indiana

Building Number	08-03036A	Building Name	Propane/Air Station	Category	1

Entered

Date		Personnel Present		Phone Number		Years at Base	
Time							

Structural Information

Area (sq ft)	400	Building Description	Metal on a concrete foundation
Year Built	1998		

Original Use	Equipment storage	Building History	
Current Use	Same as original use	Remodeling	
Tenants			

Hazardous Materials and Petroleum Products Storage

No Hazardous Materials Present

Hazardous and Petroleum Waste Generation and Storage

No Hazardous Wastes Present

Storage Tanks

No Storage Tanks Present

Other Hazardous Information

No Other Hazardous Information

Spill: None observed

Non-CERCLA Information

No Asbestos, Lead-based Paint, PCBs, Radon, or Drinking Water at this Building

ECP Building Inspection Form
Newport Chemical Depot
Newport, Indiana

Building Number	08-03036B	Building Name	Propane/Air Station	Category	1

Entered

Date		Personnel Present		Phone Number		Years at Base	
Time							

Structural Information

Area (sq ft)	266	Building Description	Metal on a concrete foundation
Year Built	1998		

Original Use	Equipment storage	Building History	
Current Use	Same as original use	Remodeling	
Tenants			

Hazardous Materials and Petroleum Products Storage

No Hazardous Materials Present

Hazardous and Petroleum Waste Generation and Storage

No Hazardous Wastes Present

Storage Tanks

No Storage Tanks Present

Other Hazardous Information

No Other Hazardous Information

Spill: None observed

Non-CERCLA Information

No Asbestos, Lead-based Paint, PCBs, Radon, or Drinking Water at this Building

ECP Building Inspection Form
Newport Chemical Depot
Newport, Indiana

Building Number	08-0707BB	Building Name	Office Building	Category	1
Entered					

Date		Personnel Present		Phone Number		Years at Base	
Time							

Structural Information

Area (sq ft)	3200	Building Description	Yellow shingled siding. Leaking roof, interior ceiling damaged.
Year Built	1942		

Original Use	Guard Change House and Lunch Room	Building History	TVA
Current Use	Vacant. Minimal security equipment being installed	Remodeling	
Tenants			

Hazardous Materials and Petroleum Products Storage

No Hazardous Materials Present

Hazardous and Petroleum Waste Generation and Storage

No Hazardous Wastes Present

Storage Tanks

No Storage Tanks Present

Other Hazardous Information

No Other Hazardous Information

Spill: None observed

Non-CERCLA Information

No Asbestos, Lead-based Paint, PCBs, Radon, or Drinking Water at this Building

ECP Building Inspection Form
Newport Chemical Depot
Newport, Indiana

Building Number	08-0707CC	Building Name	Guard Headquarters	Category	1

Entered

Date		Personnel Present		Phone Number		Years at Base	
Time							

Structural Information

Area (sq ft)	3814	**Building Description**	Yellow shingled siding, concrete pad
Year Built	1942		
Original Use	Administrative, munitions storage	**Building History**	
Current Use	Same as original use	**Remodeling**	
Tenants			

Hazardous Materials and Petroleum Products Storage

No Hazardous Materials Present

Hazardous and Petroleum Waste Generation and Storage

No Hazardous Wastes Present

Storage Tanks

No Storage Tanks Present

Other Hazardous Information

No Other Hazardous Information

Spill: None observed

Non-CERCLA Information

No Asbestos, Lead-based Paint, PCBs, Radon, or Drinking Water at this Building

ECP Building Inspection Form
Newport Chemical Depot
Newport, Indiana

Building Number	08-0P3013	Building Name	Guard House at NECDF	Category	1

Entered

Date		Personnel Present		Phone Number		Years at Base	
Time							

Structural Information

Area (sq ft)	2000	Building Description	Concrete on a concrete foundation
Year Built	2007		

Original Use	Guard house	Building History	
Current Use	Same as original use	Remodeling	
Tenants			

Hazardous Materials and Petroleum Products Storage

No Hazardous Materials Present

Hazardous and Petroleum Waste Generation and Storage

No Hazardous Wastes Present

Storage Tanks

No Storage Tanks Present

Other Hazardous Information

No Other Hazardous Information

Spill: None observed

Non-CERCLA Information

No Asbestos, Lead-based Paint, PCBs, Radon, or Drinking Water at this Building

ECP Building Inspection Form
Newport Chemical Depot
Newport, Indiana

Building Number	13-004041	Building Name	Ranney Well #1	Category	1

Entered

Date		Personnel Present		Phone Number		Years at Base	
Time							

Structural Information

Area (sq ft)	163	Building Description	Concrete structure
Year Built	1942		

Original Use	Ranney well maintenance	Building History	
Current Use	Same as original use	Remodeling	
Tenants			

Hazardous Materials and Petroleum Products Storage

No Hazardous Materials Present

Hazardous and Petroleum Waste Generation and Storage

No Hazardous Wastes Present

Storage Tanks

No Storage Tanks Present

Other Hazardous Information

No Other Hazardous Information

Spill: None observed

Non-CERCLA Information

No Asbestos, Lead-based Paint, PCBs, Radon, or Drinking Water at this Building

ECP Building Inspection Form
Newport Chemical Depot
Newport, Indiana

Building Number	13-004042	Building Name	Ranney Well #2	Category	1

Entered

Date		Personnel Present		Phone Number		Years at Base	
Time							

Structural Information

Area (sq ft)	163	Building Description	Concrete structure
Year Built	1942		

Original Use	Ranney well maintenance	Building History	
Current Use	Same as original use	Remodeling	
Tenants			

Hazardous Materials and Petroleum Products Storage

No Hazardous Materials Present

Hazardous and Petroleum Waste Generation and Storage

No Hazardous Wastes Present

Storage Tanks

No Storage Tanks Present

Other Hazardous Information

No Other Hazardous Information

Spill: None observed

Non-CERCLA Information

No Asbestos, Lead-based Paint, PCBs, Radon, or Drinking Water at this Building

ECP Building Inspection Form
Newport Chemical Depot
Newport, Indiana

Building Number	**13-004043**	**Building Name**	**Ranney Well #3**	**Category**	**1**
Entered					

Date		**Personnel Present**		**Phone Number**		**Years at Base**	
Time							

Structural Information

Area (sq ft)	163	**Building Description**	Concrete structure
Year Built	1942		
Original Use	Ranney well maintenance	**Building History**	
Current Use	Same as original use	**Remodeling**	
Tenants			

Hazardous Materials and Petroleum Products Storage

No Hazardous Materials Present

Hazardous and Petroleum Waste Generation and Storage

No Hazardous Wastes Present

Storage Tanks

No Storage Tanks Present

Other Hazardous Information

No Other Hazardous Information

Spill: None observed

Non-CERCLA Information

No Asbestos, Lead-based Paint, PCBs, Radon, or Drinking Water at this Building

APPENDIX B
SITE PHOTOGRAPHS

THIS PAGE WAS INTENTIONALLY LEFT BLANK

LIST OF PHOTOGRAPHS

BUILDING PHOTOGRAPHS

STUDY SECTION 1

Photograph 1. Building 733C B-1
Photograph 2. Building on Loading Dock Road, next to Building 733C B-1
Photograph 3. Building 14171 – Richmond Magazine 1 ..... B-2
Photograph 4. Building 14172 – Richmond Magazine 2 ..... B-2
Photograph 5. Building 14173 – Richmond Magazine 3 ..... B-3
Photograph 6. Building 14174 – Richmond Magazine 4 ..... B-3
Photograph 7. Building 14175 – Richmond Magazine 5 ..... B-4
Photograph 8. Building 14176 – Richmond Magazine 6 ..... B-4
Photograph 9. Building 14177 – Richmond Magazine 7 ..... B-5
Photograph 10. Building 14178 – Richmond Magazine 8 interior B-5
Photograph 11. Building 14179 – Richmond Magazine 9 ..... B-6
Photograph 12. Crack on Wall inside Richmond Magazine 9 ..... B-6
Photograph 13. Building 141710 – Richmond Magazine 10 ..... B-7
Photograph 14. Building 141711 – Richmond Magazine 11 ..... B-7
Photograph 15. Building 141712 – Richmond Magazine 12 ..... B-8
Photograph 16. Building 141713 – Richmond Magazine 13 ..... B-8
Photograph 17. Building 141714 – Richmond Magazine 14 ..... B-9
Photograph 18. Building 141715 – Richmond Magazine 15 ..... B-9
Photograph 19. Building 141717 – Richmond Magazine 17 ..... B-10
Photograph 20. Building 141718 – Richmond Magazine 18 ..... B-10
Photograph 21. Building 141719 – Richmond Magazine 19 ..... B-11
Photograph 22. Building 141720 – Richmond Magazine 20 ..... B-11
Photograph 23. Building 141721 – Richmond Magazine 21 ..... B-12
Photograph 24. Building 141722 – Richmond Magazine 22 – interior B-12
Photograph 25. Building 141723 – Richmond Magazine 23 ..... B-13
Photograph 26. Building 141724 – Richmond Magazine 24 ..... B-13
Photograph 27. Building 141725 – Richmond Magazine 25 ..... B-14
Photograph 28. Building 141726 – Richmond Magazine 26 ..... B-14
Photograph 29. Building 141727 – Richmond Magazine 27 ..... B-15
Photograph 30. Building 141728 – Richmond Magazine 28 ..... B-15
Photograph 31. Building 141729 – Richmond Magazine 29 ..... B-16
Photograph 32. Building 141730 – Richmond Magazine 30 ..... B-16
Photograph 33. Building 141731 – Richmond Magazine 31 ..... B-17
Photograph 34. Building 141732 – Richmond Magazine 32 ..... B-17
Photograph 35. Building 141733 – Richmond Magazine 33 ..... B-18
Photograph 36. Interior of Richmond Magazine 33 with white powdery substance on floor B-18
Photograph 37. Building 141734 – Richmond Magazine 34 ..... B-19
Photograph 38. Building 141735 – Richmond Magazine 35 ..... B-19
Photograph 39. Building 141736 – Richmond Magazine 36 ..... B-20
Photograph 40. Building 141737 – Richmond Magazine 37 ..... B-20
Photograph 41. Interior of Richmond Magazine 37 with pile of ceramic cylinders B-21
Photograph 42. Building 141738 – Richmond Magazine 38 ..... B-21
Photograph 43. Building 141739 – Richmond Magazine 39 ..... B-22
Photograph 44. Building 141740 – Richmond Magazine 40 ..... B-22
Photograph 45. Building 141741 – Richmond Magazine 41 ..... B-23

Photograph 46. Building 141742 – Richmond Magazine 42 ..... B-23
Photograph 47. Building 141743 – Richmond Magazine 43 ..... B-24
Photograph 48. Building 141744 – Richmond Magazine 44 ..... B-24
Photograph 49. Building 141745 – Richmond Magazine 45 ..... B-25
Photograph 50. Building 141746 – Richmond Magazine 46 ..... B-25
Photograph 51. Building 141747 – Richmond Magazine 47 ..... B-26
Photograph 52. Building 141748 – Richmond Magazine 48 ..... B-26
Photograph 53. Building 141749 – Richmond Magazine 49 ..... B-27
Photograph 54. Building 141750 – Richmond Magazine 50 ..... B-27
Photograph 55. Interior of Richmond Magazine 50 – floor gutter leading to exterior of building B-28
Photograph 56. Building 141751 – Richmond Magazine 51 ..... B-28
Photograph 57. Building 141752 – Richmond Magazine 52 ..... B-29

STUDY SECTION 3

Photograph 58. Building 729A B-30
Photograph 59. Building 729B B-30
Photograph 60. Building 729C B-31
Photograph 61. Building 729D B-31
Photograph 62. Building 729E B-32
Photograph 63. Building 1401A B-32
Photograph 64. Building 1401B B-33
Photograph 65. Building 1401C B-33

STUDY SECTION 4

Photograph 66. Building 224B – facing north B-34

STUDY SECTION 5

Photograph 67. Buildings 6196 and 6197 – facing east B-35
Photograph 68. Buildings 6196 and 6197 – facing south B-35
Photograph 69. Building 3001 – facing east B-36
Photograph 70. Building 3005 ..... B-36
Photograph 71. Building 3005 – inside walls B-37
Photograph 72. Building 3008 ..... B-37
Photograph 73. Building 3022 – facing north B-38
Photograph 74. Building 3022 – rear B-38
Photograph 75. Building 3063 – facing east B-39
Photograph 76. Building 4011 ..... B-39
Photograph 77. Building 4011 – inside view B-40
Photograph 78. Building 4011 – inside view B-40
Photograph 79. Building 4123 ..... B-41
Photograph 80. Building 4123 – inside B-41
Photograph 81. Building 4123 – floor B-42
Photograph 82. Building 4123 – hole in floor B-42
Photograph 83. Structure 4261 ..... B-43
Photograph 84. Building 6192 – facing northwest B-43
Photograph 85. Building 6192 – inside B-44
Photograph 86. Building 9011 – facing north B-44
Photograph 87. Building 9111 – facing north B-45
Photograph 88. Building 9531 ..... B-45
Photograph 89. Building 9531 – settling basin with red water trench behind it B-46

Photograph 90. Building 9531 – red water trench B-46
Photograph 91. Building 9532 ..... B-47
Photograph 92. Building 9533 ..... B-47
Photograph 93. Building 9534 ..... B-48
Photograph 94. Building 9535 ..... B-48
Photograph 95. Building 9631 (left) and Building 9651 ..... B-49
Photograph 96. Building 9632 (left) and Building 9652 ..... B-49
Photograph 97. Building 9633 (left) and Building 9653 ..... B-50
Photograph 98. Building 9634 (left) and Building 9654 ..... B-50
Photograph 99. Building 9635 (left) and Building 9655 ..... B-51
Photograph 100. Building 9811 ..... B-51
Photograph 101. Building 9812 ..... B-52
Photograph 102. Building 9911 foundation – facing north B-52
Photograph 103. Building 9915 – facing south B-53

STUDY SECTION 6

Photograph 104. Building 104C – facing north B-54
Photograph 105. Building 121A B-54
Photograph 106. Building 121A – inside B-55
Photograph 107. Building 121B – facing north B-55
Photograph 108. Building 121C – facing north B-56
Photograph 109. Building 223A – facing east B-56
Photograph 110. Building 223A – storage across the street B-57
Photograph 111. Building 227A B-57
Photograph 112. Building 227B B-58
Photograph 113. Building 227C B-58
Photograph 114. Building 227D B-59
Photograph 115. Building 255A B-59

STUDY SECTION 7

Photograph 116. Building 6053 ..... B-60
Photograph 117. STP – primary collection point for sewage B-60
Photograph 118. STP – primary sump pump B-61
Photograph 119. Inside Building 6048 – sulfur dioxide tanks B-61
Photograph 120. STP Sludge Bed B-62
Photograph 121. STP Sludge Bed B-62
Photograph 122. STP Sludge Bed B-63
Photograph 123. STP Sludge Bed B-63

STUDY SECTION 8

Photograph 124. Building 103B6 ..... B-64
Photograph 125. Building 401A-1 ..... B-64
Photograph 126. Building 401A-2 ..... B-65
Photograph 127. Building 401A-3 ..... B-65
Photograph 128. Building 401A-4 ..... B-66
Photograph 129. Building 402A B-66
Photograph 130. Building 405A-1 ..... B-67
Photograph 131. Building 405A-2 ..... B-67
Photograph 132. Building 412A – looking west B-68
Photograph 133. Structure 510 ..... B-68

Photograph 134. Structure 510 – Flaking Paint B-69
Photograph 135. Structure 510 – Flaking Paint B-69
Photograph 136. Structure 510 – Flaking Paint B-70
Photograph 137. Building 702A B-70
Photograph 138. Building 704A B-71
Photograph 139. Building 707BB B-71
Photograph 140. Building 707BB – inside B-72
Photograph 141. Building 707BB – ceiling B-72
Photograph 142. Building 707C B-73
Photograph 143. Building 707CC B-73
Photograph 144. Building 710 ..... B-74
Photograph 145. Building 713B B-74
Photograph 146. Building 713B B-75
Photograph 147. Building 713B –inside B-75
Photograph 148. Building 713B – inside B-76
Photograph 149. Building 714A – facing northwest B-76
Photograph 150. Building 715 ..... B-77
Photograph 151. Building 715A B-77
Photograph 152. Building 716 ..... B-78
Photograph 153. Building 716A – facing north B-78
Photograph 154. Building 716A – fueling station B-79
Photograph 155. Building 716D – facing south B-79
Photograph 156. Building 716F B-80
Photograph 157. Building 716G B-80
Photograph 158. Building 722J B-81
Photograph 159. Building 723A B-81
Photograph 160. Building 723A – hazardous waste storage drum B-82
Photograph 161. Building 723A – chemical mask testing area B-82
Photograph 162. Building 723A – mask fit test room B-83
Photograph 163. Building 723A – rubber suit washing operations B-83
Photograph 164. Building 725A B-84
Photograph 165. Building 726A B-84
Photograph 166. Building 726A – inside B-85
Photograph 167. Building 726B B-85
Photograph 168. Building 726B – inside B-86
Photograph 169. Building 726C B-86
Photograph 170. Building 726D B-87
Photograph 171. Building 733K B-87
Photograph 172. Building 739A B-88

STUDY SECTION 13

Photograph 173. Ranney Well #1 ..... B-89
Photograph 174. Ranney Well #2 ..... B-89
Photograph 175. Ranney Well #3 ..... B-90

PROPERTY PHOTOGRAPHS

STUDY SECTION 1

Photograph 176. Concrete structure near deteriorating bridge between Magazines 10 and 12 ..... B-91
Photograph 177. Pile of rubble south of Broadway near West Magazine Street B-91

Photograph 178. Metal bucket in wooded area near Walnut Hill Cemetery B-92
Photograph 179. Metal buckets in wooded area east of Magazines 31 and 40 and West of 15th Street B-92
Photograph 180. Metal debris in wooded area east of Magazines 31 and 40 and west of 15th Street B-93
Photograph 181. Concrete pipe bracket in wooded area west of Carmack Cemetery B-93
Photograph 182. Pipe in wooded area west of Carmack Cemetery B-94
Photograph 183. Large pipes northwest of Carmack Cemetery in wooded area on west side of creek bed B-94
Photograph 184. Collapsed bridge in wooded area northeast of Magazine 1 ..... B-95
Photograph 185. Creek drainage pipe under railroad bed west of 13th Street B-95
Photograph 186. Metal bucket along railroad bed west of 13th Street B-96
Photograph 187. Small Arms Firing Range B-96
Photograph 188. Small Arms Firing Range B-97
Photograph 189. Concrete foundation east of Small Arms Range, south side of North Patrol Road B-97
Photograph 190. Concrete structures in creek bed east of Small Arms Range, south side of North Patrol Road B-98

STUDY SECTION 2

Photograph 191. Concrete structure south of B Street, west of 13th Street B-99
Photograph 192. Concrete structure south of B Street, west of 13th Street B-99

STUDY SECTION 3

Photograph 193. Circular concrete structure, possibly a tank foundation, southwest of South Boulevard Entry Gate B-100
Photograph 194. Corrugated metal on east side of Little Raccoon Creek, south of Cull Avenue B-100
Photograph 195. Burson Cemetery B-101
Photograph 196. Circular concrete structure, possibly a tank foundation, approximately 100 feet northeast of Burson Cemetery B-101
Photograph 197. Concrete foundation, approximately 100 feet northeast of Burson Cemetery B-102
Photograph 198. Railroad ties along old railroad bed north of Burson Cemetery B-102
Photograph 199. Railroad ties along old railroad bed north of Burson Cemetery B-103
Photograph 200. Railroad ties along old railroad bed north of Burson Cemetery B-103
Photograph 201. Possible battery along old railroad bed, approximately 300 yards west of Highway 63 ..... B-104
Photograph 202. Concrete block with electrical wires and apparatus along railroad bed approximately 300 yards west of Highway 63 ..... B-104
Photograph 203. Close up of electrical wires and apparatus along railroad bed, approximately 300 yards west of Highway 63 ..... B-105
Photograph 204. Juliet Cemetery B-105
Photograph 205. Ceramic cylinders along south side of North Patrol Road, approximately 250 yards west of 10th Street B-106
Photograph 206. 55-gallon drums in wooded area south of North Patrol Road, approximately 250 yards west of 10th Street B-106
Photograph 207. 55-gallon drums in wooded area south of North Patrol Road, approximately 250 yards west of 10th Street B-107
Photograph 208. 55-gallon drums in wooded area south of North Patrol Road, approximately 250 yards west of 10th Street B-107

Photograph 209. 55-gallon drums in wooded area south of North Patrol Road, approximately 250 yards west of 10th Street B-108
Photograph 210. Pile of ceramic cylinders in wooded area south of North Patrol Road, approximately 250 yards west of 10th Street B-108

STUDY SECTION 4

Photograph 211. Mounds in wooded area west of 14th Street, near Central Avenue B-109

STUDY SECTION 5

Photograph 212. Pump Station No. 2, corner of 14th Street and Acid Area Road B-110

STUDY SECTION 6

Photograph 213. Metal cans/drums in eastern portion of wooded area south of Cull Avenue B-111
Photograph 214. Metal and wooden debris in central portion of wooded area south of Cull Avenue B-111
Photograph 215. Concrete rectangular structure with spigot and pipe leading to the exterior in western portion of wooded area south of Cull Avenue B-112
Photograph 216. Concrete wall for drainage pipe support in wooded area, north of Cull Avenue and east of 12th Street B-112
Photograph 217. 55-gallon drum in wooded area, north of Cull and west of 12th Street B-113
Photograph 218. Close up of black, tar-like substance inside of 55-gallon drum B-113
Photograph 219. Mounds in wooded area, north of Cull and west of 12th Street B-114
Photograph 220. Gravel pathway and mounds, old railroad bed, north of South Boulevard, between 12th Street and 14th Street B-114
Photograph 221. "Bookends" associated with smokeless powder project B-115
Photograph 222. Mounds with piles of concrete, metal, and plastic rubble in the distance, west of 11th Street, between HH Street and Central Avenue B-115

STUDY SECTION 7

Photograph 223. Concrete conduits north of Cull Road, east of Little Raccoon Creek B-116
Photograph 224. Mound directly west of Demilitarization Incinerator/Scrap Yard, east of Little Raccoon Creek B-116
Photograph 225. Mound directly west of Demilitarization Incinerator/ Scrap Yard, east of Little Raccoon Creek B-117
Photograph 226. Concrete pipe support east of Little Raccoon Creek, north of Demilitarization Incinerator/Scrap Yard B-117
Photograph 227. Drums, tires, metal, wire, and glass west of DWBG, east of Little Raccoon Creek B-118
Photograph 228. Drums, tires, metal, wire, and glass west of DWBG, east of Little Raccoon Creek B-118
Photograph 229. Drums, tires, metal, wire, and glass west of DWBG, east of Little Raccoon Creek B-119
Photograph 230. Drums, tires, metal, wire, and glass west of DWBG, east of Little Raccoon Creek B-119
Photograph 231. Mound of debris near DWBG B-120
Photograph 232. Drum just south of South Boulevard on west bank of Little Raccoon Creek B-120
Photograph 233. Drum just south of South Boulevard on west bank of Little Raccoon Creek B-121
Photograph 234. Old home foundation just south of South Boulevard on hill above west bank of Little Raccoon Creek B-121

Photograph 235. Concrete structure just south of South Boulevard on hill above west bank of Little Raccoon Creek near old home foundation B-122
Photograph 236. Pile of railroad ties approximately 100 feet east of Little Raccoon Creek and 100 feet north of South Boulevard B-122
Photograph 237. Pipe in wooded area east of Closed Sanitary Landfill, just west of eastern installation fence B-123
Photograph 238. Large concrete conduits in wooded area south of South Boulevard approximately 0.2 miles west of Little Raccoon Creek B-123
Photograph 239. Old road or railroad bed between South Boulevard and Cull Avenue west of Little Raccoon Creek B-124
Photograph 240. Pile of utility poles in wooded area near creek bed approximately 100 feet west of Little Raccoon Creek and south of South Boulevard B-124
Photograph 241. Second pile of utility poles in wooded area near creek bed approximately 100 feet west of Little Raccoon Creek and south of South Boulevard B-125

THIS PAGE WAS INTENTIONALLY LEFT BLANK

BUILDING PHOTOGRAPHS – STUDY SECTION 1

Photograph 1. Building 733C

Photograph 2. Building on Loading Dock Road, next to Building 733C

BUILDING PHOTOGRAPHS – STUDY SECTION 1

Photograph 3. Building 14171 – Richmond Magazine 1

Photograph 4. Building 14172 – Richmond Magazine 2

BUILDING PHOTOGRAPHS – STUDY SECTION 1

Photograph 5. Building 14173 – Richmond Magazine 3

Photograph 6. Building 14174 – Richmond Magazine 4

BUILDING PHOTOGRAPHS – STUDY SECTION 1

Photograph 7. Building 14175 – Richmond Magazine 5

Photograph 8. Building 14176 – Richmond Magazine 6

BUILDING PHOTOGRAPHS – STUDY SECTION 1

Photograph 9. Building 14177 – Richmond Magazine 7

Photograph 10. Building 14178 – Richmond Magazine 8 interior

BUILDING PHOTOGRAPHS – STUDY SECTION 1

Photograph 11. Building 14179 – Richmond Magazine 9

Photograph 12. Crack on Wall inside Richmond Magazine 9

BUILDING PHOTOGRAPHS – STUDY SECTION 1

Photograph 13. Building 141710 – Richmond Magazine 10

Photograph 14. Building 141711 – Richmond Magazine 11

BUILDING PHOTOGRAPHS – STUDY SECTION 1

Photograph 15. Building 141712 – Richmond Magazine 12

Photograph 16. Building 141713 – Richmond Magazine 13

BUILDING PHOTOGRAPHS – STUDY SECTION 1

Photograph 17. Building 141714 – Richmond Magazine 14

Photograph 18. Building 141715 – Richmond Magazine 15

BUILDING PHOTOGRAPHS – STUDY SECTION 1

Photograph 19. Building 141717 – Richmond Magazine 17

Photograph 20. Building 141718 – Richmond Magazine 18

BUILDING PHOTOGRAPHS – STUDY SECTION 1

Photograph 21. Building 141719 – Richmond Magazine 19

Photograph 22. Building 141720 – Richmond Magazine 20

BUILDING PHOTOGRAPHS – STUDY SECTION 1

Photograph 23. Building 141721 – Richmond Magazine 21

Photograph 24. Building 141722 – Richmond Magazine 22 – interior

BUILDING PHOTOGRAPHS – STUDY SECTION 1

Photograph 25. Building 141723 – Richmond Magazine 23

Photograph 26. Building 141724 – Richmond Magazine 24

BUILDING PHOTOGRAPHS – STUDY SECTION 1

Photograph 27. Building 141725 – Richmond Magazine 25

Photograph 28. Building 141726 – Richmond Magazine 26

BUILDING PHOTOGRAPHS – STUDY SECTION 1

Photograph 29. Building 141727 – Richmond Magazine 27

Photograph 30. Building 141728 – Richmond Magazine 28

BUILDING PHOTOGRAPHS – STUDY SECTION 1

Photograph 31. Building 141729 – Richmond Magazine 29

Photograph 32. Building 141730 – Richmond Magazine 30

BUILDING PHOTOGRAPHS – STUDY SECTION 1

Photograph 33. Building 141731 – Richmond Magazine 31

Photograph 34. Building 141732 – Richmond Magazine 32

BUILDING PHOTOGRAPHS – STUDY SECTION 1

Photograph 35. Building 141733 – Richmond Magazine 33

Photograph 36. Interior of Richmond Magazine 33 with white powdery substance on floor

BUILDING PHOTOGRAPHS – STUDY SECTION 1

Photograph 37. Building 141734 – Richmond Magazine 34

Photograph 38. Building 141735 – Richmond Magazine 35

BUILDING PHOTOGRAPHS – STUDY SECTION 1

Photograph 39. Building 141736 – Richmond Magazine 36

Photograph 40. Building 141737 – Richmond Magazine 37

BUILDING PHOTOGRAPHS – STUDY SECTION 1

Photograph 41. Interior of Richmond Magazine 37 with pile of ceramic cylinders

Photograph 42. Building 141738 – Richmond Magazine 38

Photograph 43. Building 141739 – Richmond Magazine 39

Photograph 44. Building 141740 – Richmond Magazine 40

BUILDING PHOTOGRAPHS – STUDY SECTION 1

Photograph 45. Building 141741 – Richmond Magazine 41

Photograph 46. Building 141742 – Richmond Magazine 42

Photograph 47. Building 141743 – Richmond Magazine 43

Photograph 48. Building 141744 – Richmond Magazine 44

BUILDING PHOTOGRAPHS – STUDY SECTION 1

Photograph 49. Building 141745 – Richmond Magazine 45

Photograph 50. Building 141746 – Richmond Magazine 46

BUILDING PHOTOGRAPHS – STUDY SECTION 1

Photograph 51. Building 141747 – Richmond Magazine 47

Photograph 52. Building 141748 – Richmond Magazine 48

BUILDING PHOTOGRAPHS – STUDY SECTION 1

Photograph 53. Building 141749 – Richmond Magazine 49

Photograph 54. Building 141750 – Richmond Magazine 50

Photograph 55. Interior of Richmond Magazine 50 – floor gutter leading to exterior of building

Photograph 56. Building 141751 – Richmond Magazine 51

BUILDING PHOTOGRAPHS – STUDY SECTION 1

Photograph 57. Building 141752 – Richmond Magazine 52

BUILDING PHOTOGRAPHS – STUDY SECTION 3

Photograph 58. Building 729A

Photograph 59. Building 729B

BUILDING PHOTOGRAPHS – STUDY SECTION 3

Photograph 60. Building 729C

Photograph 61. Building 729D

BUILDING PHOTOGRAPHS – STUDY SECTION 3

Photograph 62. Building 729E

Photograph 63. Building 1401A

BUILDING PHOTOGRAPHS – STUDY SECTION 3

Photograph 64. Building 1401B

Photograph 65. Building 1401C

BUILDING PHOTOGRAPHS – STUDY SECTION 4

Photograph 66. Building 224B – facing north

BUILDING PHOTOGRAPHS – STUDY SECTION 5

Photograph 67. Buildings 6196 and 6197 – facing east

Photograph 68. Buildings 6196 and 6197 – facing south

BUILDING PHOTOGRAPHS – STUDY SECTION 5

Photograph 69. Building 3001 – facing east

Photograph 70. Building 3005

BUILDING PHOTOGRAPHS – STUDY SECTION 5

Photograph 71. Building 3005 – inside walls

Photograph 72. Building 3008

BUILDING PHOTOGRAPHS – STUDY SECTION 5

Photograph 73. Building 3022 – facing north

Photograph 74. Building 3022 – rear

BUILDING PHOTOGRAPHS – STUDY SECTION 5

Photograph 75. Building 3063 – facing east

Photograph 76. Building 4011

BUILDING PHOTOGRAPHS – STUDY SECTION 5

Photograph 77. Building 4011 – inside view

Photograph 78. Building 4011 – inside view

BUILDING PHOTOGRAPHS – STUDY SECTION 5

Photograph 79. Building 4123

Photograph 80. Building 4123 – inside

BUILDING PHOTOGRAPHS – STUDY SECTION 5

Photograph 81. Building 4123 – floor

Photograph 82. Building 4123 – hole in floor

BUILDING PHOTOGRAPHS – STUDY SECTION 5

Photograph 83. Structure 4261

Photograph 84. Building 6192 – facing northwest

BUILDING PHOTOGRAPHS – STUDY SECTION 5

Photograph 85. Building 6192 – inside

Photograph 86. Building 9011 – facing north

BUILDING PHOTOGRAPHS – STUDY SECTION 5

Photograph 87. Building 9111 – facing north

Photograph 88. Building 9531

BUILDING PHOTOGRAPHS – STUDY SECTION 5

Photograph 89. Building 9531 – settling basin with red water trench behind it

Photograph 90. Building 9531 – red water trench

BUILDING PHOTOGRAPHS – STUDY SECTION 5

Photograph 91. Building 9532

Photograph 92. Building 9533

BUILDING PHOTOGRAPHS – STUDY SECTION 5

Photograph 93. Building 9534

Photograph 94. Building 9535

BUILDING PHOTOGRAPHS – STUDY SECTION 5

Photograph 95. Building 9631 (left) and Building 9651

Photograph 96. Building 9632 (left) and Building 9652

BUILDING PHOTOGRAPHS – STUDY SECTION 5

Photograph 97. Building 9633 (left) and Building 9653

Photograph 98. Building 9634 (left) and Building 9654

BUILDING PHOTOGRAPHS – STUDY SECTION 5

Photograph 99. Building 9635 (left) and Building 9655

Photograph 100. Building 9811

BUILDING PHOTOGRAPHS – STUDY SECTION 5

Photograph 101. Building 9812

Photograph 102. Building 9911 foundation – facing north

BUILDING PHOTOGRAPHS – STUDY SECTION 5

Photograph 103. Building 9915 – facing south

BUILDING PHOTOGRAPHS – STUDY SECTION 6

Photograph 104. Building 104C – facing north

Photograph 105. Building 121A

BUILDING PHOTOGRAPHS – STUDY SECTION 6

Photograph 106. Building 121A – inside

Photograph 107. Building 121B – facing north

BUILDING PHOTOGRAPHS – STUDY SECTION 6

Photograph 108. Building 121C – facing north

Photograph 109. Building 223A – facing east

BUILDING PHOTOGRAPHS – STUDY SECTION 6

Photograph 110. Building 223A – storage across the street

Photograph 111. Building 227A

BUILDING PHOTOGRAPHS – STUDY SECTION 6

Photograph 112. Building 227B

Photograph 113. Building 227C

BUILDING PHOTOGRAPHS – STUDY SECTION 6

Photograph 114. Building 227D

Photograph 115. Building 255A

BUILDING PHOTOGRAPHS – STUDY SECTION 7

Photograph 116. Building 6053

Photograph 117. STP – primary collection point for sewage

BUILDING PHOTOGRAPHS – STUDY SECTION 7



Photograph 118. STP – primary sump pump

Photograph 119. Inside Building 6048 – sulfur dioxide tanks

BUILDING PHOTOGRAPHS – STUDY SECTION 7

Photograph 120. STP Sludge Bed

Photograph 121. STP Sludge Bed

BUILDING PHOTOGRAPHS – STUDY SECTION 7



Photograph 122. STP Sludge Bed

Photograph 123. STP Sludge Bed

BUILDING PHOTOGRAPHS – STUDY SECTION 8

Photograph 124. Building 103B6

Photograph 125. Building 401A-1

BUILDING PHOTOGRAPHS – STUDY SECTION 8

Photograph 126. Building 401A-2

Photograph 127. Building 401A-3

BUILDING PHOTOGRAPHS – STUDY SECTION 8

Photograph 128. Building 401A-4

Photograph 129. Building 402A

BUILDING PHOTOGRAPHS – STUDY SECTION 8

Photograph 130. Building 405A-1

Photograph 131. Building 405A-2

BUILDING PHOTOGRAPHS – STUDY SECTION 8

Photograph 132. Building 412A – looking west

Photograph 133. Structure 510

Photograph 134. Structure 510 – Flaking Paint

Photograph 135. Structure 510 – Flaking Paint

BUILDING PHOTOGRAPHS – STUDY SECTION 8

Photograph 136. Structure 510 – Flaking Paint

Photograph 137. Building 702A

BUILDING PHOTOGRAPHS – STUDY SECTION 8

Photograph 138. Building 704A

Photograph 139. Building 707BB

BUILDING PHOTOGRAPHS – STUDY SECTION 8

Photograph 140. Building 707BB – inside

Photograph 141. Building 707BB – ceiling

BUILDING PHOTOGRAPHS – STUDY SECTION 8

Photograph 142. Building 707C

Photograph 143. Building 707CC

BUILDING PHOTOGRAPHS – STUDY SECTION 8

Photograph 144. Building 710

Photograph 145. Building 713B

BUILDING PHOTOGRAPHS – STUDY SECTION 8

Photograph 146. Building 713B

Photograph 147. Building 713B –inside

BUILDING PHOTOGRAPHS – STUDY SECTION 8

Photograph 148. Building 713B – inside

Photograph 149. Building 714A – facing northwest

BUILDING PHOTOGRAPHS – STUDY SECTION 8

Photograph 150. Building 715

Photograph 151. Building 715A

BUILDING PHOTOGRAPHS – STUDY SECTION 8

Photograph 152. Building 716

Photograph 153. Building 716A – facing north

BUILDING PHOTOGRAPHS – STUDY SECTION 8

Photograph 154. Building 716A – fueling station

Photograph 155. Building 716D – facing south

BUILDING PHOTOGRAPHS – STUDY SECTION 8

Photograph 156. Building 716F

Photograph 157. Building 716G

BUILDING PHOTOGRAPHS – STUDY SECTION 8

Photograph 158. Building 722J

Photograph 159. Building 723A

BUILDING PHOTOGRAPHS – STUDY SECTION 8

Photograph 160. Building 723A – hazardous waste storage drum

Photograph 161. Building 723A – chemical mask testing area

BUILDING PHOTOGRAPHS – STUDY SECTION 8

Photograph 162. Building 723A – mask fit test room

Photograph 163. Building 723A – rubber suit washing operations

BUILDING PHOTOGRAPHS – STUDY SECTION 8

Photograph 164. Building 725A

Photograph 165. Building 726A

BUILDING PHOTOGRAPHS – STUDY SECTION 8

Photograph 166. Building 726A – inside

Photograph 167. Building 726B

BUILDING PHOTOGRAPHS – STUDY SECTION 8

Photograph 168. Building 726B – inside

Photograph 169. Building 726C

BUILDING PHOTOGRAPHS – STUDY SECTION 8

Photograph 170. Building 726D

Photograph 171. Building 733K

BUILDING PHOTOGRAPHS – STUDY SECTION 8

Photograph 172. Building 739A

BUILDING PHOTOGRAPHS – STUDY SECTION 13

Photograph 173. Ranney Well #1

Photograph 174. Ranney Well #2

BUILDING PHOTOGRAPHS – STUDY SECTION 13

Photograph 175. Ranney Well #3

Photograph 176. Concrete structure near deteriorating bridge between Magazines 10 and 12

Photograph 177. Pile of rubble south of Broadway near West Magazine Street

Photograph 178. Metal bucket in wooded area near Walnut Hill Cemetery

Photograph 179. Metal buckets in wooded area east of Magazines 31 and 40 and West of 15th Street

Photograph 180. Metal debris in wooded area east of Magazines 31 and 40 and west of 15th Street

Photograph 181. Concrete pipe bracket in wooded area west of Carmack Cemetery

PROPERTY PHOTOGRAPHS – STUDY SECTION 1

Photograph 182. Pipe in wooded area west of Carmack Cemetery

Photograph 183. Large pipes northwest of Carmack Cemetery in wooded area on west side of creek bed

Photograph 184. Collapsed bridge in wooded area northeast of Magazine 1

Photograph 185. Creek drainage pipe under railroad bed west of 13th Street

Photograph 186. Metal bucket along railroad bed west of 13th Street

Photograph 187. Small Arms Firing Range

PROPERTY PHOTOGRAPHS – STUDY SECTION 1

Photograph 188. Small Arms Firing Range

Photograph 189. Concrete foundation east of Small Arms Range, south side of North Patrol Road

PROPERTY PHOTOGRAPHS – STUDY SECTION 1

Photograph 190. Concrete structures in creek bed east of Small Arms Range, south side of North Patrol Road

PROPERTY PHOTOGRAPHS – STUDY SECTION 2

Photograph 191. Concrete structure south of B Street, west of 13th Street

Photograph 192. Concrete structure south of B Street, west of 13th Street

PROPERTY PHOTOGRAPHS – STUDY SECTION 3

Photograph 193. Circular concrete structure, possibly a tank foundation, southwest of South Boulevard Entry Gate

Photograph 194. Corrugated metal on east side of Little Raccoon Creek, south of Cull Avenue

Photograph 195. Burson Cemetery

Photograph 196. Circular concrete structure, possibly a tank foundation, approximately 100 feet northeast of Burson Cemetery

Photograph 197. Concrete foundation, approximately 100 feet northeast of Burson Cemetery

Photograph 198. Railroad ties along old railroad bed north of Burson Cemetery

Photograph 199. Railroad ties along old railroad bed north of Burson Cemetery

Photograph 200. Railroad ties along old railroad bed north of Burson Cemetery

PROPERTY PHOTOGRAPHS – STUDY SECTION 3

Photograph 201. Possible battery along old railroad bed, approximately 300 yards west of Highway 63

Photograph 202. Concrete block with electrical wires and apparatus along railroad bed approximately 300 yards west of Highway 63

PROPERTY PHOTOGRAPHS – STUDY SECTION 3

Photograph 203. Close up of electrical wires and apparatus along railroad bed, approximately 300 yards west of Highway 63

Photograph 204. Juliet Cemetery

PROPERTY PHOTOGRAPHS – STUDY SECTION 3

Photograph 205. Ceramic cylinders along south side of North Patrol Road, approximately 250 yards west of 10th Street

Photograph 206. 55-gallon drums in wooded area south of North Patrol Road, approximately 250 yards west of 10th Street

Photograph 207. 55-gallon drums in wooded area south of North Patrol Road, approximately 250 yards west of 10th Street

Photograph 208. 55-gallon drums in wooded area south of North Patrol Road, approximately 250 yards west of 10th Street

Photograph 209. 55-gallon drums in wooded area south of North Patrol Road, approximately 250 yards west of 10th Street

Photograph 210. Pile of ceramic cylinders in wooded area south of North Patrol Road, approximately 250 yards west of 10th Street

PROPERTY PHOTOGRAPHS – STUDY SECTION 4

Photograph 211. Mounds in wooded area west of 14th Street, near Central Avenue

PROPERTY PHOTOGRAPHS – STUDY SECTION 5

Photograph 212. Pump Station No. 2, corner of 14th Street and Acid Area Road

PROPERTY PHOTOGRAPHS – STUDY SECTION 6

Photograph 213. Metal cans/drums in eastern portion of wooded area south of Cull Avenue

Photograph 214. Metal and wooden debris in central portion of wooded area south of Cull Avenue

PROPERTY PHOTOGRAPHS – STUDY SECTION 6

Photograph 215. Concrete rectangular structure with spigot and pipe leading to the exterior in western portion of wooded area south of Cull Avenue

Photograph 216. Concrete wall for drainage pipe support in wooded area, north of Cull Avenue and east of 12th Street

PROPERTY PHOTOGRAPHS – STUDY SECTION 6

Photograph 217. 55-gallon drum in wooded area, north of Cull and west of 12th Street

Photograph 218. Close up of black, tar-like substance inside of 55-gallon drum

PROPERTY PHOTOGRAPHS – STUDY SECTION 6

Photograph 219. Mounds in wooded area, north of Cull and west of 12th Street

Photograph 220. Gravel pathway and mounds, old railroad bed, north of South Boulevard, between 12th Street and 14th Street

PROPERTY PHOTOGRAPHS – STUDY SECTION 6

Photograph 221. "Bookends" associated with smokeless powder project

Photograph 222. Mounds with piles of concrete, metal, and plastic rubble in the distance, west of 11th Street, between HH Street and Central Avenue

PROPERTY PHOTOGRAPHS – STUDY SECTION 7

Photograph 223. Concrete conduits north of Cull Road, east of Little Raccoon Creek

Photograph 224. Mound directly west of Demilitarization Incinerator/Scrap Yard, east of Little Raccoon Creek

PROPERTY PHOTOGRAPHS – STUDY SECTION 7

Photograph 225. Mound directly west of Demilitarization Incinerator/ Scrap Yard, east of Little Raccoon Creek

Photograph 226. Concrete pipe support east of Little Raccoon Creek, north of Demilitarization Incinerator/Scrap Yard

Photograph 227. Drums, tires, metal, wire, and glass west of DWBG, east of Little Raccoon Creek

Photograph 228. Drums, tires, metal, wire, and glass west of DWBG, east of Little Raccoon Creek

PROPERTY PHOTOGRAPHS – STUDY SECTION 7

Photograph 229. Drums, tires, metal, wire, and glass west of DWBG, east of Little Raccoon Creek

Photograph 230. Drums, tires, metal, wire, and glass west of DWBG, east of Little Raccoon Creek

PROPERTY PHOTOGRAPHS – STUDY SECTION 7

Photograph 231. Mound of debris near DWBG

Photograph 232. Drum just south of South Boulevard on west bank of Little Raccoon Creek

PROPERTY PHOTOGRAPHS – STUDY SECTION 7

Photograph 233. Drum just south of South Boulevard on west bank of Little Raccoon Creek

Photograph 234. Old home foundation just south of South Boulevard on hill above west bank of Little Raccoon Creek

Photograph 235. Concrete structure just south of South Boulevard on hill above west bank of Little Raccoon Creek near old home foundation

Photograph 236. Pile of railroad ties approximately 100 feet east of Little Raccoon Creek and 100 feet north of South Boulevard

PROPERTY PHOTOGRAPHS – STUDY SECTION 7

Photograph 237. Pipe in wooded area east of Closed Sanitary Landfill, just west of eastern installation fence

Photograph 238. Large concrete conduits in wooded area south of South Boulevard approximately 0.2 miles west of Little Raccoon Creek

PROPERTY PHOTOGRAPHS – STUDY SECTION 7

Photograph 239. Old road or railroad bed between South Boulevard and Cull Avenue west of Little Raccoon Creek

Photograph 240. Pile of utility poles in wooded area near creek bed approximately 100 feet west of Little Raccoon Creek and south of South Boulevard

PROPERTY PHOTOGRAPHS – STUDY SECTION 7

Photograph 241. Second pile of utility poles in wooded area near creek bed approximately 100 feet west of Little Raccoon Creek and south of South Boulevard

THIS PAGE WAS INTENTIONALLY LEFT BLANK

APPENDIX C

STATE AND FEDERAL DATABASE REPORTS, MAPS, AND AERIAL PHOTOGRAPHS

THIS PAGE WAS INTENTIONALLY LEFT BLANK

The EDR Radius Map
with GeoCheck®

Newport Chemical Depot
3000 S State Rd 63
Hillsdale, IN 47928

Inquiry Number: 1821278.2s

December 22, 2006

The Standard in Environmental Risk Management Information

440 Wheelers Farms Road
Milford, Connecticut 06461

Nationwide Customer Service

Telephone: 1-800-352-0050
Fax: 1-800-231-6802
Internet: www.edrnet.com

TABLE OF CONTENTS

SECTION	PAGE
Executive Summary	ES1
Overview Map	2
Detail Map	3
Map Findings Summary	4
Map Findings	6
Orphan Summary	7
Government Records Searched/Data Currency Tracking	GR-1

GEOCHECK ADDENDUM

Physical Setting Source Addendum	A-1
Physical Setting Source Summary	A-2
Physical Setting SSURGO Soil Map	A-5
Physical Setting Source Map	A-17
Physical Setting Source Map Findings	A-18
Physical Setting Source Records Searched	A-19

Thank you for your business.
Please contact EDR at 1-800-352-0050
with any questions or comments.

Disclaimer - Copyright and Trademark Notice

This Report contains certain information obtained from a variety of public and other sources reasonably available to Environmental Data Resources, Inc. It cannot be concluded from this Report that coverage information for the target and surrounding properties does not exist from other sources. **NO WARRANTY EXPRESSED OR IMPLIED, IS MADE WHATSOEVER IN CONNECTION WITH THIS REPORT. ENVIRONMENTAL DATA RESOURCES, INC. SPECIFICALLY DISCLAIMS THE MAKING OF ANY SUCH WARRANTIES, INCLUDING WITHOUT LIMITATION, MERCHANTABILITY OR FITNESS FOR A PARTICULAR USE OR PURPOSE. ALL RISK IS ASSUMED BY THE USER. IN NO EVENT SHALL ENVIRONMENTAL DATA RESOURCES, INC. BE LIABLE TO ANYONE, WHETHER ARISING OUT OF ERRORS OR OMISSIONS, NEGLIGENCE, ACCIDENT OR ANY OTHER CAUSE, FOR ANY LOSS OF DAMAGE, INCLUDING, WITHOUT LIMITATION, SPECIAL, INCIDENTAL, CONSEQUENTIAL, OR EXEMPLARY DAMAGES. ANY LIABILITY ON THE PART OF ENVIRONMENTAL DATA RESOURCES, INC. IS STRICTLY LIMITED TO A REFUND OF THE AMOUNT PAID FOR THIS REPORT.** Purchaser accepts this Report "AS IS". Any analyses, estimates, ratings, environmental risk levels or risk codes provided in this Report are provided for illustrative purposes only, and are not intended to provide, nor should they be interpreted as providing any facts regarding, or prediction or forecast of, any environmental risk for any property. Only a Phase I Environmental Site Assessment performed by an environmental professional can provide information regarding the environmental risk for any property. Additionally, the information provided in this Report is not to be construed as legal advice.

Copyright 2006 by Environmental Data Resources, Inc. All rights reserved. Reproduction in any media or format, in whole or in part, of any report or map of Environmental Data Resources, Inc., or its affiliates, is prohibited without prior written permission.

EDR and its logos (including Sanborn and Sanborn Map) are trademarks of Environmental Data Resources, Inc. or its affiliates. All other trademarks used herein are the property of their respective owners.

EXECUTIVE SUMMARY

A search of available environmental records was conducted by Environmental Data Resources, Inc (EDR). The report was designed to assist parties seeking to meet the search requirements of EPA's Standards and Practices for All Appropriate Inquiries (40 CFR Part 312), the ASTM Standard Practice for Environmental Site Assessments (E 1527-05) or custom requirements developed for the evaluation of environmental risk associated with a parcel of real estate.

TARGET PROPERTY INFORMATION

ADDRESS

3000 S STATE RD 63
HILLSDALE, IN 47928

COORDINATES

Latitude (North):	39.850800 - 39° 51' 2.9''
Longitude (West):	87.450200 - 87° 27' 0.7''
Universal Tranverse Mercator:	Zone 16
UTM X (Meters):	461486.5
UTM Y (Meters):	4411085.0
Elevation:	618 ft. above sea level

USGS TOPOGRAPHIC MAP ASSOCIATED WITH TARGET PROPERTY

Target Property Map:	39087-G4 DANA, IN
Most Recent Revision:	1983

TARGET PROPERTY SEARCH RESULTS

The target property was not listed in any of the databases searched by EDR.

DATABASES WITH NO MAPPED SITES

No mapped sites were found in EDR's search of available ("reasonably ascertainable ") government records either on the target property or within the search radius around the target property for the following databases:

FEDERAL RECORDS

NPL	National Priority List
Proposed NPL	Proposed National Priority List Sites
Delisted NPL	National Priority List Deletions
NPL RECOVERY	Federal Superfund Liens
CERCLIS	Comprehensive Environmental Response, Compensation, and Liability Information System
CERC-NFRAP	CERCLIS No Further Remedial Action Planned
CORRACTS	Corrective Action Report
RCRA-TSDF	Resource Conservation and Recovery Act Information
RCRA-LQG	Resource Conservation and Recovery Act Information

RCRA-SQG Resource Conservation and Recovery Act Information
ERNS Emergency Response Notification System
HMIRS Hazardous Materials Information Reporting System
US ENG CONTROLS Engineering Controls Sites List
US INST CONTROL Sites with Institutional Controls
FUDS Formerly Used Defense Sites
US BROWNFIELDS A Listing of Brownfields Sites
CONSENT Superfund (CERCLA) Consent Decrees
ROD Records Of Decision
UMTRA Uranium Mill Tailings Sites
ODI Open Dump Inventory
TRIS Toxic Chemical Release Inventory System
TSCA Toxic Substances Control Act
FTTS FIFRA/ TSCA Tracking System - FIFRA (Federal Insecticide, Fungicide, & Rodenticide Act)/TSCA (Toxic Substances Control Act)
SSTS Section 7 Tracking Systems
ICIS Integrated Compliance Information System
PADS PCB Activity Database System
MLTS Material Licensing Tracking System
MINES Mines Master Index File
FINDS Facility Index System/Facility Registry System
RAATS RCRA Administrative Action Tracking System

STATE AND LOCAL RECORDS

SHWS List of Hazardous Waste Response Sites Scored Using the Indiana Scoring Model
SWF/LF Permitted Solid Waste Facilities
LUST Lust Leaking Underground Storage Tank List
UST Indiana Registered Underground Storage Tanks
BULK Registered Bulk Fertilizer and Pesticide Storage Facilities
IN MANIFEST Hazardous Waste Manifest Data
IN Spills Spills Incidents
AUL Sites with Restrictions
VCP Voluntary Remediation Program Site List
DRYCLEANERS Drycleaner Facility Listing
BROWNFIELDS Brownfields Site List
AIRS Permitted Sources & Emissions Listing
TIER 2 Tier 2 Facility Listing

TRIBAL RECORDS

INDIAN RESERV Indian Reservations
INDIAN LUST Leaking Underground Storage Tanks on Indian Land
INDIAN UST Underground Storage Tanks on Indian Land

EDR PROPRIETARY RECORDS

Manufactured Gas Plants EDR Proprietary Manufactured Gas Plants

SURROUNDING SITES: SEARCH RESULTS

Surrounding sites were identified in the following databases.

Elevations have been determined from the USGS Digital Elevation Model and should be evaluated on a relative (not an absolute) basis. Relative elevation information between sites of close proximity should be field verified. Sites with an elevation equal to or higher than the target property have been differentiated below from sites with an elevation lower than the target property.
Page numbers and map identification numbers refer to the EDR Radius Map report where detailed data on individual sites can be reviewed.

Sites listed in ***bold italics*** are in multiple databases.

Unmappable (orphan) sites are not considered in the foregoing analysis.

EXECUTIVE SUMMARY

FEDERAL RECORDS

DOD: Consists of federally owned or administered lands, administered by the Department of Defense, that have any area equal to or greater than 640 acres of the United States, Puerto Rico, and the U.S. Virgin Islands.

A review of the DOD list, as provided by EDR, and dated 12/31/2004 has revealed that there is 1 DOD site within approximately 3 miles of the target property.

Equal/Higher Elevation	Address	Dist / Dir	Map ID	Page
NEWPORT ARMY AMMUNITION PLANT		>2 SSE	0	6

Due to poor or inadequate address information, the following sites were not mapped:

Site Name	Database(s)
NORTH VERMILLION COMM SCH CORP	FTTS
HALL CHEMICAL COMPANY	CERC-NFRAP
SUN MINING CO CARBON PIT (SIA)	CERC-NFRAP
LAND MARK CREDIT UNION	LUST, UST
CAYUGA ELEMENTARY	UST
CAYUGA STATION	UST
CAYUGA BULK PLANT & WAREHOUSE	UST
CASEY'S GENERAL STORE #1912	UST
COLONIAL BRICK CORP	UST
GREEN ACRES AUTO/TRUCK PLAZA	UST
INDIANA BELL TELEPHONE CO DBA SBC	RCRA-SQG, FINDS, IN MANIFEST
NORTH VERMILLION HIGH SCHOOL	ICIS
DANA WATERWORKS INC	ICIS
IMC AGRIBUSINESS, INC. - DANA LOCA	SSTS
AGRI-CARE OF INDIANA INC.	SSTS
PSI ENERGY - CAYUGA (CINERGY CORP.	AIRS
COLONIAL BRICK CORPORATION	AIRS
N.E.W. INTERSTATE CONCRETE, INC.	AIRS
PREMIER BOXBOARD LIMITED	TIER 2
INDIANA BELL TELEPHONE COMPANY DBA	TIER 2

OVERVIEW MAP - 1821278.2s

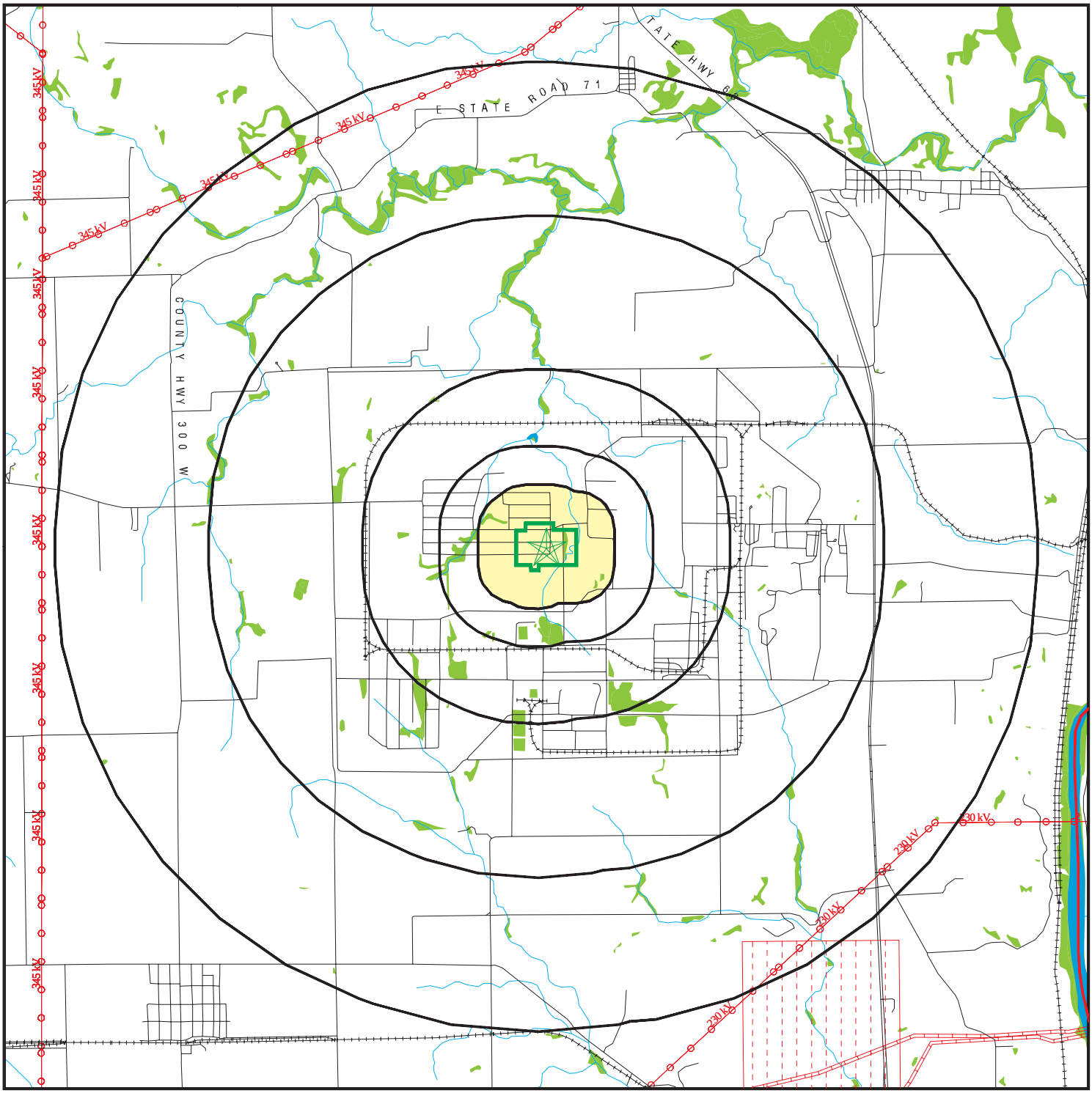

- Target Property
- Sites at elevations higher than or equal to the target property
- Sites at elevations lower than the target property
- Manufactured Gas Plants
- National Priority List Sites
- Landfill Sites
- Dept. Defense Sites
- Indian Reservations BIA
- County Boundary
- Power transmission lines
- Oil & Gas pipelines
- National Wetland Inventory

This report includes Interactive Map Layers to display and/or hide map information. The legend includes only those icons for the default map view.

SITE NAME:	Newport Chemical Depot	CLIENT:	SAIC
ADDRESS:	3000 S State Rd 63 Hillsdale IN 47928	CONTACT:	John Whelpley
LAT/LONG:	39.8508 / 87.4502	INQUIRY #:	1821278.2s
	C-7	DATE:	December 22, 2006 12:17 pm

Copyright © 2006 EDR, Inc. © 2006 Tele Atlas Rel. 07/2005.

DETAIL MAP - 1821278.2s

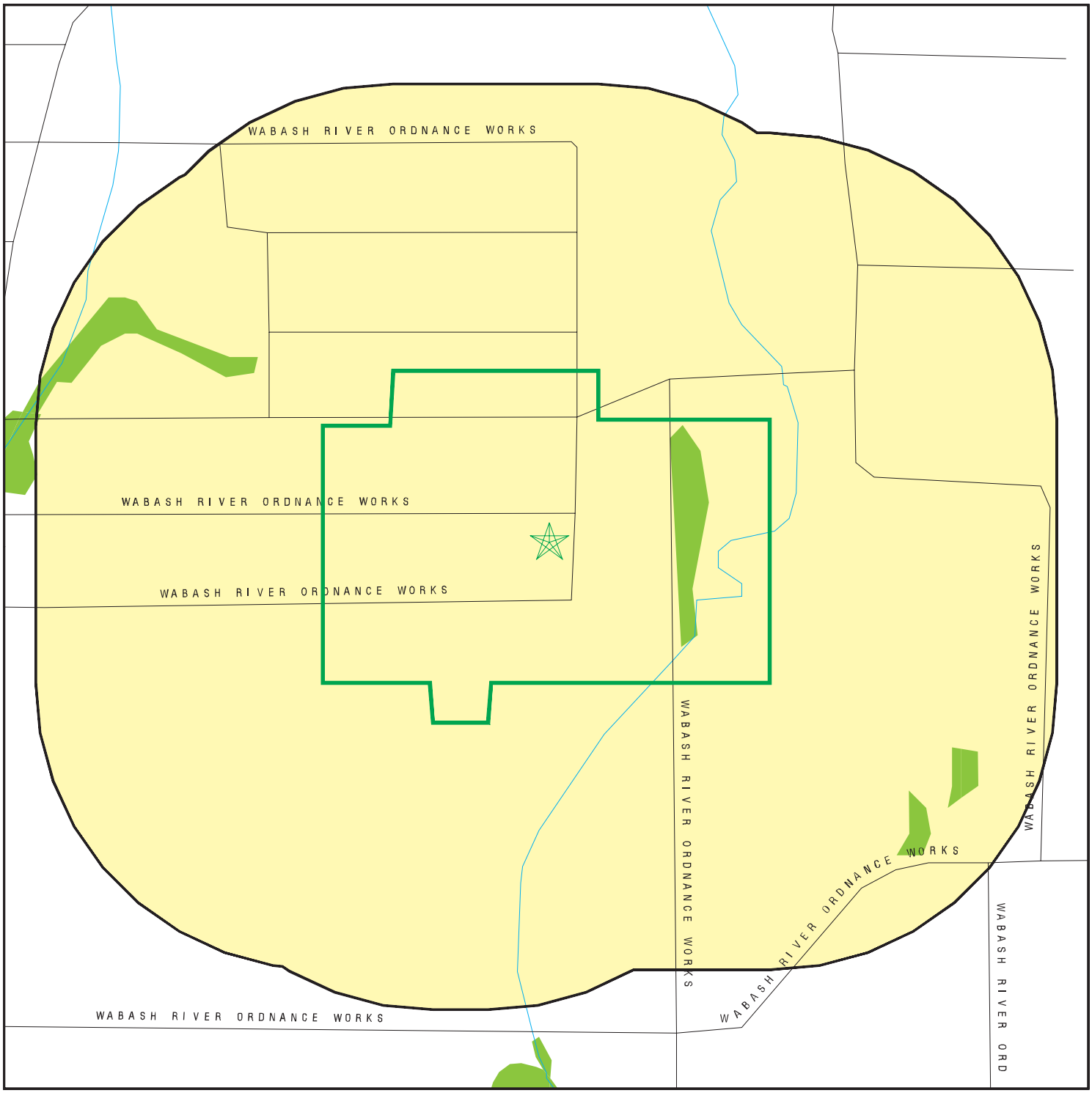

- Target Property
- Sites at elevations higher than or equal to the target property
- Sites at elevations lower than the target property
- Manufactured Gas Plants
- Sensitive Receptors
- National Priority List Sites
- Landfill Sites
- Dept. Defense Sites
- Indian Reservations BIA
- Oil & Gas pipelines
- National Wetland Inventory

This report includes Interactive Map Layers to display and/or hide map information. The legend includes only those icons for the default map view.

SITE NAME:	Newport Chemical Depot	CLIENT:	SAIC
ADDRESS:	3000 S State Rd 63 Hillsdale IN 47928	CONTACT:	John Whelpley
LAT/LONG:	39.8508 / 87.4502	INQUIRY #:	1821278.2s
	C-8	DATE:	December 22, 2006 12:17 pm

Copyright © 2006 EDR, Inc. © 2006 Tele Atlas Rel. 07/2005.

MAP FINDINGS SUMMARY

Database	Target Property	Search Distance (Miles)	< 1/8	1/8 - 1/4	1/4 - 1/2	1/2 - 1	> 1	Total Plotted
FEDERAL RECORDS								
NPL		3.000	0	0	0	0	0	0
Proposed NPL		3.000	0	0	0	0	0	0
Delisted NPL		3.000	0	0	0	0	0	0
NPL RECOVERY		3.000	0	0	0	0	0	0
CERCLIS		3.000	0	0	0	0	0	0
CERC-NFRAP		3.000	0	0	0	0	0	0
CORRACTS		3.000	0	0	0	0	0	0
RCRA TSD		3.000	0	0	0	0	0	0
RCRA Lg. Quan. Gen.		3.000	0	0	0	0	0	0
RCRA Sm. Quan. Gen.		3.000	0	0	0	0	0	0
ERNS		3.000	0	0	0	0	0	0
HMIRS		3.000	0	0	0	0	0	0
US ENG CONTROLS		3.000	0	0	0	0	0	0
US INST CONTROL		3.000	0	0	0	0	0	0
DOD		3.000	0	0	0	0	1	1
FUDS		3.000	0	0	0	0	0	0
US BROWNFIELDS		3.000	0	0	0	0	0	0
CONSENT		3.000	0	0	0	0	0	0
ROD		3.000	0	0	0	0	0	0
UMTRA		3.000	0	0	0	0	0	0
ODI		3.000	0	0	0	0	0	0
TRIS		3.000	0	0	0	0	0	0
TSCA		3.000	0	0	0	0	0	0
FTTS		3.000	0	0	0	0	0	0
SSTS		3.000	0	0	0	0	0	0
ICIS		3.000	0	0	0	0	0	0
PADS		3.000	0	0	0	0	0	0
MLTS		3.000	0	0	0	0	0	0
MINES		3.000	0	0	0	0	0	0
FINDS		3.000	0	0	0	0	0	0
RAATS		3.000	0	0	0	0	0	0
STATE AND LOCAL RECORDS								
State Haz. Waste		3.000	0	0	0	0	0	0
State Landfill		3.000	0	0	0	0	0	0
LUST		3.000	0	0	0	0	0	0
UST		3.000	0	0	0	0	0	0
BULK		3.000	0	0	0	0	0	0
MANIFEST		3.000	0	0	0	0	0	0
IN Spills		3.000	0	0	0	0	0	0
AUL		3.000	0	0	0	0	0	0
VCP		3.000	0	0	0	0	0	0
DRYCLEANERS		3.000	0	0	0	0	0	0
BROWNFIELDS		3.000	0	0	0	0	0	0
AIRS		3.000	0	0	0	0	0	0
TIER 2		3.000	0	0	0	0	0	0
TRIBAL RECORDS								
INDIAN RESERV		3.000	0	0	0	0	0	0

MAP FINDINGS SUMMARY

Database	Target Property	Search Distance (Miles)	< 1/8	1/8 - 1/4	1/4 - 1/2	1/2 - 1	> 1	Total Plotted
INDIAN LUST		3.000	0	0	0	0	0	0
INDIAN UST		3.000	0	0	0	0	0	0
EDR PROPRIETARY RECORDS								
Manufactured Gas Plants		3.000	0	0	0	0	0	0

NOTES:

TP = Target Property

NR = Not Requested at this Search Distance

Sites may be listed in more than one database

DOD **NEWPORT army AMMUNITION PLANT** **DOD** **CUSA031207**
Region **N/A**
SSE **NEWPORT ARMY AMMUNITION P (County), IN**
> 1
14135 ft.

DOD:
Feature 1: Army DOD
Feature 2: Not reported
Feature 3: Not reported
URL: Not reported
Name 1: Newport Army Ammunition Plant
Name 2: Not reported
Name 3: Not reported
State: IN
DOD Site: Yes
Tile name: INVERMILLION

ORPHAN SUMMARY

City	EDR ID	Site Name	Site Address	Zip	Database(s)
DANA	1003870877	HALL CHEMICAL COMPANY	US 36 & STATE ROUTE 71	47847	CERC-NFRAP
DANA	1005431173	IMC AGRIBUSINESS, INC. - DANA LOCA	HIGHWAY 36 & HIGHWAY 71	47847	SSTS
DANA	1009260975	DANA WATERWORKS INC	PO BOX 371 MAIN ST	47847	ICIS
DANA	1005423760	AGRI-CARE OF INDIANA INC.	HWYS 36 & 71	47847	SSTS
HILLSDALE	1003870851	SUN MINING CO CARBON PIT (SIA)	ADDRESS UNREPORTED	47854	CERC-NFRAP
CAYUGA	U001078617	LAND MARK CREDIT UNION	RR #1	47928	LUST, UST
CAYUGA	U001543644	CAYUGA ELEMENTARY	RR 1 BOX 10	47928	UST
CAYUGA	U000187877	CAYUGA STATION	SR 63	47928	UST
CAYUGA	S107706329	PSI ENERGY - CAYUGA (CINERGY CORP.	SR 63	47928	AIRS
CAYUGA	1009519346	NORTH VERMILLION COMM SCH CORP	R.R.1 BOX 191A	47928	FTTS
CAYUGA	1000850982	CAYUGA BULK PLANT & WAREHOUSE	BRICKYARD RD	47928	UST
CAYUGA	S107709301	PREMIER BOXBOARD LIMITED	2585 E CR 200 N	47928	TIER 2
CAYUGA	S107708513	INDIANA BELL TELEPHONE COMPANY DBA	DIVISION / SPRUCE ST-BLDG 70	47928	TIER 2
CAYUGA	1000104336	INDIANA BELL TELEPHONE CO DBA SBC	DIVISION ST & CAYUGA ST	47928	RCRA-SQG, FINDS, IN MANIFEST
CAYUGA	1009281488	NORTH VERMILLION HIGH SCHOOL	5555 N FALCON DR	47928	ICIS
CAYUGA	U003807265	CASEY'S GENERAL STORE #1912	201 E FERRY ST	47928	UST
CAYUGA	S107704945	COLONIAL BRICK CORPORATION	817 W PARK ST	47928	AIRS
CAYUGA	U001322106	COLONIAL BRICK CORP	SALT WKS RD	47928	UST
CAYUGA	U003839227	GREEN ACRES AUTO/TRUCK PLAZA	1978 N SR 63	47928	UST
CAYUGA	S107706085	N.E.W. INTERSTATE CONCRETE, INC.	1978 N SR 63	47928	AIRS

GOVERNMENT RECORDS SEARCHED / DATA CURRENCY TRACKING

To maintain currency of the following federal and state databases, EDR contacts the appropriate governmental agency on a monthly or quarterly basis, as required.

Number of Days to Update: Provides confirmation that EDR is reporting records that have been updated within 90 days from the date the government agency made the information available to the public.

FEDERAL RECORDS

NPL: National Priority List

National Priorities List (Superfund). The NPL is a subset of CERCLIS and identifies over 1,200 sites for priority cleanup under the Superfund Program. NPL sites may encompass relatively large areas. As such, EDR provides polygon coverage for over 1,000 NPL site boundaries produced by EPA's Environmental Photographic Interpretation Center (EPIC) and regional EPA offices.

Date of Government Version: 09/27/2006
Date Data Arrived at EDR: 11/01/2006
Date Made Active in Reports: 11/22/2006
Number of Days to Update: 21

Source: EPA
Telephone: N/A
Last EDR Contact: 11/01/2006
Next Scheduled EDR Contact: 01/29/2007
Data Release Frequency: Quarterly

NPL Site Boundaries

Sources:

EPA's Environmental Photographic Interpretation Center (EPIC)
Telephone: 202-564-7333

EPA Region 1
Telephone 617-918-1143

EPA Region 6
Telephone: 214-655-6659

EPA Region 3
Telephone 215-814-5418

EPA Region 7
Telephone: 913-551-7247

EPA Region 4
Telephone 404-562-8033

EPA Region 8
Telephone: 303-312-6774

EPA Region 5
Telephone 312-886-6686

EPA Region 9
Telephone: 415-947-4246

EPA Region 10
Telephone 206-553-8665

Proposed NPL: Proposed National Priority List Sites

Date of Government Version: 09/27/2006
Date Data Arrived at EDR: 11/01/2006
Date Made Active in Reports: 11/22/2006
Number of Days to Update: 21

Source: EPA
Telephone: N/A
Last EDR Contact: 11/01/2006
Next Scheduled EDR Contact: 01/29/2007
Data Release Frequency: Quarterly

DELISTED NPL: National Priority List Deletions

The National Oil and Hazardous Substances Pollution Contingency Plan (NCP) establishes the criteria that the EPA uses to delete sites from the NPL. In accordance with 40 CFR 300.425.(e), sites may be deleted from the NPL where no further response is appropriate.

Date of Government Version: 09/27/2006
Date Data Arrived at EDR: 11/01/2006
Date Made Active in Reports: 11/22/2006
Number of Days to Update: 21

Source: EPA
Telephone: N/A
Last EDR Contact: 11/01/2006
Next Scheduled EDR Contact: 01/29/2007
Data Release Frequency: Quarterly

GOVERNMENT RECORDS SEARCHED / DATA CURRENCY TRACKING

NPL RECOVERY: Federal Superfund Liens

Federal Superfund Liens. Under the authority granted the USEPA by CERCLA of 1980, the USEPA has the authority to file liens against real property in order to recover remedial action expenditures or when the property owner received notification of potential liability. USEPA compiles a listing of filed notices of Superfund Liens.

Date of Government Version: 10/15/1991
Date Data Arrived at EDR: 02/02/1994
Date Made Active in Reports: 03/30/1994
Number of Days to Update: 56

Source: EPA
Telephone: 202-564-4267
Last EDR Contact: 11/17/2006
Next Scheduled EDR Contact: 02/19/2007
Data Release Frequency: No Update Planned

CERCLIS: Comprehensive Environmental Response, Compensation, and Liability Information System

CERCLIS contains data on potentially hazardous waste sites that have been reported to the USEPA by states, municipalities, private companies and private persons, pursuant to Section 103 of the Comprehensive Environmental Response, Compensation, and Liability Act (CERCLA). CERCLIS contains sites which are either proposed to or on the National Priorities List (NPL) and sites which are in the screening and assessment phase for possible inclusion on the NPL.

Date of Government Version: 08/09/2006
Date Data Arrived at EDR: 09/21/2006
Date Made Active in Reports: 11/22/2006
Number of Days to Update: 62

Source: EPA
Telephone: 703-603-8960
Last EDR Contact: 12/19/2006
Next Scheduled EDR Contact: 03/19/2007
Data Release Frequency: Quarterly

CERCLIS-NFRAP: CERCLIS No Further Remedial Action Planned

Archived sites are sites that have been removed and archived from the inventory of CERCLIS sites. Archived status indicates that, to the best of EPA's knowledge, assessment at a site has been completed and that EPA has determined no further steps will be taken to list this site on the National Priorities List (NPL), unless information indicates this decision was not appropriate or other considerations require a recommendation for listing at a later time. This decision does not necessarily mean that there is no hazard associated with a given site; it only means that, based upon available information, the location is not judged to be a potential NPL site.

Date of Government Version: 10/10/2006
Date Data Arrived at EDR: 10/25/2006
Date Made Active in Reports: 11/22/2006
Number of Days to Update: 28

Source: EPA
Telephone: 703-603-8960
Last EDR Contact: 12/18/2006
Next Scheduled EDR Contact: 03/19/2007
Data Release Frequency: Quarterly

CORRACTS: Corrective Action Report

CORRACTS identifies hazardous waste handlers with RCRA corrective action activity.

Date of Government Version: 09/27/2006
Date Data Arrived at EDR: 10/11/2006
Date Made Active in Reports: 12/13/2006
Number of Days to Update: 63

Source: EPA
Telephone: 800-424-9346
Last EDR Contact: 12/04/2006
Next Scheduled EDR Contact: 03/05/2007
Data Release Frequency: Quarterly

RCRA: Resource Conservation and Recovery Act Information

RCRAInfo is EPA's comprehensive information system, providing access to data supporting the Resource Conservation and Recovery Act (RCRA) of 1976 and the Hazardous and Solid Waste Amendments (HSWA) of 1984. RCRAInfo replaces the data recording and reporting abilities of the Resource Conservation and Recovery Information System (RCRIS). The database includes selective information on sites which generate, transport, store, treat and/or dispose of hazardous waste as defined by the Resource Conservation and Recovery Act (RCRA). Conditionally exempt small quantity generators (CESQGs) generate less than 100 kg of hazardous waste, or less than 1 kg of acutely hazardous waste per month. Small quantity generators (SQGs) generate between 100 kg and 1,000 kg of hazardous waste per month. Large quantity generators (LQGs) generate over 1,000 kilograms (kg) of hazardous waste, or over 1 kg of acutely hazardous waste per month. Transporters are individuals or entities that move hazardous waste from the generator off-site to a facility that can recycle, treat, store, or dispose of the waste. TSDFs treat, store, or dispose of the waste.

Date of Government Version: 06/13/2006
Date Data Arrived at EDR: 06/28/2006
Date Made Active in Reports: 08/23/2006
Number of Days to Update: 56

Source: EPA
Telephone: 800-424-9346
Last EDR Contact: 12/13/2006
Next Scheduled EDR Contact: 02/19/2007
Data Release Frequency: Quarterly

ERNS: Emergency Response Notification System

Emergency Response Notification System. ERNS records and stores information on reported releases of oil and hazardous substances.

Date of Government Version: 12/31/2005
Date Data Arrived at EDR: 01/12/2006
Date Made Active in Reports: 02/21/2006
Number of Days to Update: 40

Source: National Response Center, United States Coast Guard
Telephone: 202-260-2342
Last EDR Contact: 10/24/2006
Next Scheduled EDR Contact: 01/22/2007
Data Release Frequency: Annually

HMIRS: Hazardous Materials Information Reporting System

Hazardous Materials Incident Report System. HMIRS contains hazardous material spill incidents reported to DOT.

Date of Government Version: 08/01/2006
Date Data Arrived at EDR: 10/18/2006
Date Made Active in Reports: 11/22/2006
Number of Days to Update: 35

Source: U.S. Department of Transportation
Telephone: 202-366-4555
Last EDR Contact: 10/18/2006
Next Scheduled EDR Contact: 01/15/2007
Data Release Frequency: Annually

US ENG CONTROLS: Engineering Controls Sites List

A listing of sites with engineering controls in place. Engineering controls include various forms of caps, building foundations, liners, and treatment methods to create pathway elimination for regulated substances to enter environmental media or effect human health.

Date of Government Version: 03/21/2006
Date Data Arrived at EDR: 03/27/2006
Date Made Active in Reports: 05/22/2006
Number of Days to Update: 56

Source: Environmental Protection Agency
Telephone: 703-603-8905
Last EDR Contact: 09/07/2006
Next Scheduled EDR Contact: 10/02/2006
Data Release Frequency: Varies

US INST CONTROL: Sites with Institutional Controls

A listing of sites with institutional controls in place. Institutional controls include administrative measures, such as groundwater use restrictions, construction restrictions, property use restrictions, and post remediation care requirements intended to prevent exposure to contaminants remaining on site. Deed restrictions are generally required as part of the institutional controls.

Date of Government Version: 03/21/2006
Date Data Arrived at EDR: 03/27/2006
Date Made Active in Reports: 05/22/2006
Number of Days to Update: 56

Source: Environmental Protection Agency
Telephone: 703-603-8905
Last EDR Contact: 09/07/2006
Next Scheduled EDR Contact: 10/02/2006
Data Release Frequency: Varies

DOD: Department of Defense Sites

This data set consists of federally owned or administered lands, administered by the Department of Defense, that have any area equal to or greater than 640 acres of the United States, Puerto Rico, and the U.S. Virgin Islands.

Date of Government Version: 12/31/2004
Date Data Arrived at EDR: 02/08/2005
Date Made Active in Reports: 08/04/2005
Number of Days to Update: 177

Source: USGS
Telephone: 703-692-8801
Last EDR Contact: 11/10/2006
Next Scheduled EDR Contact: 02/05/2007
Data Release Frequency: Semi-Annually

FUDS: Formerly Used Defense Sites

The listing includes locations of Formerly Used Defense Sites properties where the US Army Corps of Engineers is actively working or will take necessary cleanup actions.

Date of Government Version: 12/31/2005
Date Data Arrived at EDR: 09/20/2006
Date Made Active in Reports: 11/22/2006
Number of Days to Update: 63

Source: U.S. Army Corps of Engineers
Telephone: 202-528-4285
Last EDR Contact: 09/18/2006
Next Scheduled EDR Contact: 01/01/2007
Data Release Frequency: Varies

US BROWNFIELDS: A Listing of Brownfields Sites

Included in the listing are brownfields properties addresses by Cooperative Agreement Recipients and brownfields properties addressed by Targeted Brownfields Assessments. Targeted Brownfields Assessments-EPA's Targeted Brownfields Assessments (TBA) program is designed to help states, tribes, and municipalities--especially those without EPA Brownfields Assessment Demonstration Pilots--minimize the uncertainties of contamination often associated with brownfields. Under the TBA program, EPA provides funding and/or technical assistance for environmental assessments at brownfields sites throughout the country. Targeted Brownfields Assessments supplement and work with other efforts under EPA's Brownfields Initiative to promote cleanup and redevelopment of brownfields. Cooperative Agreement Recipients-States, political subdivisions, territories, and Indian tribes become Brownfields Cleanup Revolving Loan Fund (BCRLF) cooperative agreement recipients when they enter into BCRLF cooperative agreements with the U.S. EPA. EPA selects BCRLF cooperative agreement recipients based on a proposal and application process. BCRLF cooperative agreement recipients must use EPA funds provided through BCRLF cooperative agreement for specified brownfields-related cleanup activities.

Date of Government Version: 10/17/2006
Date Data Arrived at EDR: 10/20/2006
Date Made Active in Reports: 12/13/2006
Number of Days to Update: 54

Source: Environmental Protection Agency
Telephone: 202-566-2777
Last EDR Contact: 12/11/2006
Next Scheduled EDR Contact: 03/12/2007
Data Release Frequency: Semi-Annually

CONSENT: Superfund (CERCLA) Consent Decrees

Major legal settlements that establish responsibility and standards for cleanup at NPL (Superfund) sites. Released periodically by United States District Courts after settlement by parties to litigation matters.

Date of Government Version: 12/14/2004
Date Data Arrived at EDR: 02/15/2005
Date Made Active in Reports: 04/25/2005
Number of Days to Update: 69

Source: Department of Justice, Consent Decree Library
Telephone: Varies
Last EDR Contact: 11/17/2006
Next Scheduled EDR Contact: 01/22/2007
Data Release Frequency: Varies

ROD: Records Of Decision

Record of Decision. ROD documents mandate a permanent remedy at an NPL (Superfund) site containing technical and health information to aid in the cleanup.

Date of Government Version: 10/07/2006
Date Data Arrived at EDR: 10/13/2006
Date Made Active in Reports: 12/13/2006
Number of Days to Update: 61

Source: EPA
Telephone: 703-416-0223
Last EDR Contact: 10/02/2006
Next Scheduled EDR Contact: 01/01/2007
Data Release Frequency: Annually

UMTRA: Uranium Mill Tailings Sites

Uranium ore was mined by private companies for federal government use in national defense programs. When the mills shut down, large piles of the sand-like material (mill tailings) remain after uranium has been extracted from the ore. Levels of human exposure to radioactive materials from the piles are low; however, in some cases tailings were used as construction materials before the potential health hazards of the tailings were recognized.

Date of Government Version: 11/04/2005
Date Data Arrived at EDR: 11/28/2005
Date Made Active in Reports: 01/30/2006
Number of Days to Update: 63

Source: Department of Energy
Telephone: 505-845-0011
Last EDR Contact: 12/18/2006
Next Scheduled EDR Contact: 03/19/2007
Data Release Frequency: Varies

ODI: Open Dump Inventory

An open dump is defined as a disposal facility that does not comply with one or more of the Part 257 or Part 258 Subtitle D Criteria.

Date of Government Version: 06/30/1985
Date Data Arrived at EDR: 08/09/2004
Date Made Active in Reports: 09/17/2004
Number of Days to Update: 39

Source: Environmental Protection Agency
Telephone: 800-424-9346
Last EDR Contact: 06/09/2004
Next Scheduled EDR Contact: N/A
Data Release Frequency: No Update Planned

TRIS: Toxic Chemical Release Inventory System

Toxic Release Inventory System. TRIS identifies facilities which release toxic chemicals to the air, water and land in reportable quantities under SARA Title III Section 313.

Date of Government Version: 12/31/2004
Date Data Arrived at EDR: 06/22/2006
Date Made Active in Reports: 08/23/2006
Number of Days to Update: 62

Source: EPA
Telephone: 202-566-0250
Last EDR Contact: 12/19/2006
Next Scheduled EDR Contact: 03/19/2007
Data Release Frequency: Annually

TSCA: Toxic Substances Control Act

Toxic Substances Control Act. TSCA identifies manufacturers and importers of chemical substances included on the TSCA Chemical Substance Inventory list. It includes data on the production volume of these substances by plant site.

Date of Government Version: 12/31/2002
Date Data Arrived at EDR: 04/14/2006
Date Made Active in Reports: 05/30/2006
Number of Days to Update: 46

Source: EPA
Telephone: 202-260-5521
Last EDR Contact: 10/18/2006
Next Scheduled EDR Contact: 01/15/2007
Data Release Frequency: Every 4 Years

FTTS: FIFRA/ TSCA Tracking System - FIFRA (Federal Insecticide, Fungicide, & Rodenticide Act)/TSCA (Toxic Substances Control Act)

FTTS tracks administrative cases and pesticide enforcement actions and compliance activities related to FIFRA, TSCA and EPCRA (Emergency Planning and Community Right-to-Know Act). To maintain currency, EDR contacts the Agency on a quarterly basis.

Date of Government Version: 10/19/2006
Date Data Arrived at EDR: 10/27/2006
Date Made Active in Reports: 11/22/2006
Number of Days to Update: 26

Source: EPA/Office of Prevention, Pesticides and Toxic Substances
Telephone: 202-566-1667
Last EDR Contact: 12/18/2006
Next Scheduled EDR Contact: 03/19/2007
Data Release Frequency: Quarterly

FTTS INSP: FIFRA/ TSCA Tracking System - FIFRA (Federal Insecticide, Fungicide, & Rodenticide Act)/TSCA (Toxic Substances Control Act)

Date of Government Version: 10/19/2006
Date Data Arrived at EDR: 10/27/2006
Date Made Active in Reports: 11/22/2006
Number of Days to Update: 26

Source: EPA
Telephone: 202-566-1667
Last EDR Contact: 12/18/2006
Next Scheduled EDR Contact: 03/19/2007
Data Release Frequency: Quarterly

SSTS: Section 7 Tracking Systems

Section 7 of the Federal Insecticide, Fungicide and Rodenticide Act, as amended (92 Stat. 829) requires all registered pesticide-producing establishments to submit a report to the Environmental Protection Agency by March 1st each year. Each establishment must report the types and amounts of pesticides, active ingredients and devices being produced, and those having been produced and sold or distributed in the past year.

Date of Government Version: 12/31/2004
Date Data Arrived at EDR: 05/11/2006
Date Made Active in Reports: 05/22/2006
Number of Days to Update: 11

Source: EPA
Telephone: 202-564-4203
Last EDR Contact: 11/07/2006
Next Scheduled EDR Contact: 01/15/2007
Data Release Frequency: Annually

ICIS: Integrated Compliance Information System

The Integrated Compliance Information System (ICIS) supports the information needs of the national enforcement and compliance program as well as the unique needs of the National Pollutant Discharge Elimination System (NPDES) program.

Date of Government Version: 02/13/2006
Date Data Arrived at EDR: 04/21/2006
Date Made Active in Reports: 05/11/2006
Number of Days to Update: 20

Source: Environmental Protection Agency
Telephone: 202-564-5088
Last EDR Contact: 07/17/2006
Next Scheduled EDR Contact: 10/16/2006
Data Release Frequency: Quarterly

PADS: PCB Activity Database System

PCB Activity Database. PADS Identifies generators, transporters, commercial storers and/or brokers and disposers of PCB's who are required to notify the EPA of such activities.

Date of Government Version: 07/07/2006
Date Data Arrived at EDR: 08/09/2006
Date Made Active in Reports: 09/06/2006
Number of Days to Update: 28

Source: EPA
Telephone: 202-566-0500
Last EDR Contact: 11/29/2006
Next Scheduled EDR Contact: 02/05/2007
Data Release Frequency: Annually

MLTS: Material Licensing Tracking System

MLTS is maintained by the Nuclear Regulatory Commission and contains a list of approximately 8,100 sites which possess or use radioactive materials and which are subject to NRC licensing requirements. To maintain currency, EDR contacts the Agency on a quarterly basis.

Date of Government Version: 10/19/2006
Date Data Arrived at EDR: 10/31/2006
Date Made Active in Reports: 12/13/2006
Number of Days to Update: 43

Source: Nuclear Regulatory Commission
Telephone: 301-415-7169
Last EDR Contact: 10/02/2006
Next Scheduled EDR Contact: 01/01/2007
Data Release Frequency: Quarterly

MINES: Mines Master Index File

Contains all mine identification numbers issued for mines active or opened since 1971. The data also includes violation information.

Date of Government Version: 08/09/2006
Date Data Arrived at EDR: 09/27/2006
Date Made Active in Reports: 11/27/2006
Number of Days to Update: 61

Source: Department of Labor, Mine Safety and Health Administration
Telephone: 303-231-5959
Last EDR Contact: 09/27/2006
Next Scheduled EDR Contact: 12/25/2006
Data Release Frequency: Semi-Annually

FINDS: Facility Index System/Facility Registry System

Facility Index System. FINDS contains both facility information and 'pointers' to other sources that contain more detail. EDR includes the following FINDS databases in this report: PCS (Permit Compliance System), AIRS (Aerometric Information Retrieval System), DOCKET (Enforcement Docket used to manage and track information on civil judicial enforcement cases for all environmental statutes), FURS (Federal Underground Injection Control), C-DOCKET (Criminal Docket System used to track criminal enforcement actions for all environmental statutes), FFIS (Federal Facilities Information System), STATE (State Environmental Laws and Statutes), and PADS (PCB Activity Data System).

Date of Government Version: 10/11/2006
Date Data Arrived at EDR: 10/18/2006
Date Made Active in Reports: 12/13/2006
Number of Days to Update: 56

Source: EPA
Telephone: N/A
Last EDR Contact: 10/02/2006
Next Scheduled EDR Contact: 01/01/2007
Data Release Frequency: Quarterly

RAATS: RCRA Administrative Action Tracking System

RCRA Administration Action Tracking System. RAATS contains records based on enforcement actions issued under RCRA pertaining to major violators and includes administrative and civil actions brought by the EPA. For administration actions after September 30, 1995, data entry in the RAATS database was discontinued. EPA will retain a copy of the database for historical records. It was necessary to terminate RAATS because a decrease in agency resources made it impossible to continue to update the information contained in the database.

Date of Government Version: 04/17/1995
Date Data Arrived at EDR: 07/03/1995
Date Made Active in Reports: 08/07/1995
Number of Days to Update: 35

Source: EPA
Telephone: 202-564-4104
Last EDR Contact: 12/04/2006
Next Scheduled EDR Contact: 03/05/2007
Data Release Frequency: No Update Planned

BRS: Biennial Reporting System

The Biennial Reporting System is a national system administered by the EPA that collects data on the generation and management of hazardous waste. BRS captures detailed data from two groups: Large Quantity Generators (LQG) and Treatment, Storage, and Disposal Facilities.

Date of Government Version: 12/31/2003
Date Data Arrived at EDR: 06/17/2005
Date Made Active in Reports: 08/04/2005
Number of Days to Update: 48

Source: EPA/NTIS
Telephone: 800-424-9346
Last EDR Contact: 12/15/2006
Next Scheduled EDR Contact: 03/12/2007
Data Release Frequency: Biennially

STATE AND LOCAL RECORDS

SHWS: List of Hazardous Waste Response Sites Scored Using the Indiana Scoring Model

State Hazardous Waste Sites. State hazardous waste site records are the states' equivalent to CERCLIS. These sites may or may not already be listed on the federal CERCLIS list. Priority sites planned for cleanup using state funds (state equivalent of Superfund) are identified along with sites where cleanup will be paid for by potentially responsible parties. Available information varies by state.

Date of Government Version: 04/21/2006
Date Data Arrived at EDR: 05/16/2006
Date Made Active in Reports: 06/12/2006
Number of Days to Update: 27

Source: Department of Environmental Management
Telephone: 317-308-3052
Last EDR Contact: 09/28/2006
Next Scheduled EDR Contact: 12/25/2006
Data Release Frequency: Annually

SWF/LF: Permitted Solid Waste Facilities

Solid Waste Facilities/Landfill Sites. SWF/LF type records typically contain an inventory of solid waste disposal facilities or landfills in a particular state. Depending on the state, these may be active or inactive facilities or open dumps that failed to meet RCRA Subtitle D Section 4004 criteria for solid waste landfills or disposal sites.

Date of Government Version: 10/02/2006
Date Data Arrived at EDR: 11/01/2006
Date Made Active in Reports: 12/06/2006
Number of Days to Update: 35

Source: Department of Environmental Management
Telephone: 317-232-0066
Last EDR Contact: 10/12/2006
Next Scheduled EDR Contact: 01/08/2007
Data Release Frequency: Semi-Annually

LUST: Lust Leaking Underground Storage Tank List

Leaking Underground Storage Tank Incident Reports. LUST records contain an inventory of reported leaking underground storage tank incidents. Not all states maintain these records, and the information stored varies by state.

Date of Government Version: 09/26/2006
Date Data Arrived at EDR: 09/28/2006
Date Made Active in Reports: 10/25/2006
Number of Days to Update: 27

Source: Department of Environmental Management
Telephone: 317-232-8900
Last EDR Contact: 09/28/2006
Next Scheduled EDR Contact: 12/25/2006
Data Release Frequency: Annually

UST: Indiana Registered Underground Storage Tanks

Registered Underground Storage Tanks. UST's are regulated under Subtitle I of the Resource Conservation and Recovery Act (RCRA) and must be registered with the state department responsible for administering the UST program. Available information varies by state program.

Date of Government Version: 09/26/2006
Date Data Arrived at EDR: 09/27/2006
Date Made Active in Reports: 10/23/2006
Number of Days to Update: 26

Source: Department of Environmental Management
Telephone: 317-308-3008
Last EDR Contact: 09/27/2006
Next Scheduled EDR Contact: 12/25/2006
Data Release Frequency: Quarterly

BULK: Registered Bulk Fertilizer and Pesticide Storage Facilities

A listing of registered dry or liquid bulk fertilizer and pesticide storage facilities.

Date of Government Version: 06/12/2006
Date Data Arrived at EDR: 06/13/2006
Date Made Active in Reports: 07/28/2006
Number of Days to Update: 45

Source: Office of Indiana State Chemist
Telephone: 765-494-0579
Last EDR Contact: 12/11/2006
Next Scheduled EDR Contact: 03/12/2007
Data Release Frequency: Varies

MANIFEST: Manifest Data

Date of Government Version: 12/31/2004
Date Data Arrived at EDR: 03/16/2006
Date Made Active in Reports: 05/02/2006
Number of Days to Update: 47

Source: Department of Environmental Management
Telephone: 317-233-4624
Last EDR Contact: 10/30/2006
Next Scheduled EDR Contact: 01/29/2007
Data Release Frequency: Annually

SPILLS: Spills Incidents

Date of Government Version: 10/03/2006
Date Data Arrived at EDR: 10/05/2006
Date Made Active in Reports: 10/25/2006
Number of Days to Update: 20

Source: Department of Environmental Management
Telephone: 317-308-3038
Last EDR Contact: 10/05/2006
Next Scheduled EDR Contact: 12/25/2006
Data Release Frequency: Semi-Annually

AUL: Sites with Restrictions

Activity and use limitations include both engineering controls and institutional controls. A listing of Comfort/Site Status Letter sites that have been issued with controls.

Date of Government Version: 09/26/2006
Date Data Arrived at EDR: 09/26/2006
Date Made Active in Reports: 10/25/2006
Number of Days to Update: 29

Source: Department of Environmental Management
Telephone: 317-232-8603
Last EDR Contact: 09/25/2006
Next Scheduled EDR Contact: 12/25/2006
Data Release Frequency: Varies

VCP: Voluntary Remediation Program Site List

A current list of Voluntary Remediation Program sites that are no longer confidential.

Date of Government Version: 09/01/2006
Date Data Arrived at EDR: 11/08/2006
Date Made Active in Reports: 12/06/2006
Number of Days to Update: 28

Source: Department of Environmental Management
Telephone: 317-234-0966
Last EDR Contact: 11/08/2006
Next Scheduled EDR Contact: 02/05/2007
Data Release Frequency: Semi-Annually

DRYCLEANERS: Drycleaner Facility Listing

A list of drycleaners involved in the Indiana 5-Star Environmental Recognition Program. It is a voluntary program that ranks participating drycleaners on a scale of one to five stars. The program recognizes those drycleaners willing to do more for the environment and worker safety than the rules require. These drycleaners are going above and beyond the rules to protect the environment, their employees and their neighbors and customers.

Date of Government Version: 10/17/2006
Date Data Arrived at EDR: 10/25/2006
Date Made Active in Reports: 12/06/2006
Number of Days to Update: 42

Source: Department of Environmental Management
Telephone: 800-988-7901
Last EDR Contact: 10/24/2006
Next Scheduled EDR Contact: 01/08/2007
Data Release Frequency: Varies

BROWNFIELDS: Brownfields Site List

A brownfield site is an industrial or commercial property that is abandoned, inactive, or underutilized, on which expansion or redeveloopment is complicated due to the actual or perceived environmental contamination.

Date of Government Version: 09/25/2006
Date Data Arrived at EDR: 09/26/2006
Date Made Active in Reports: 10/25/2006
Number of Days to Update: 29

Source: Department of Environmental Management
Telephone: 317-233-2570
Last EDR Contact: 09/25/2006
Next Scheduled EDR Contact: 12/25/2006
Data Release Frequency: Semi-Annually

AIRS: Permitted Sources & Emissions Listing

Current permitted sources and emissions inventory information.

Date of Government Version: 05/12/2006
Date Data Arrived at EDR: 05/17/2006
Date Made Active in Reports: 06/12/2006
Number of Days to Update: 26

Source: Department of Environmental Management
Telephone: 317-233-0185
Last EDR Contact: 10/30/2006
Next Scheduled EDR Contact: 01/29/2007
Data Release Frequency: Varies

TIER 2: Tier 2 Facility Listing

A listing of facilities which store or manufacture hazardous materials that submit a chemical inventory report.

Date of Government Version: 09/25/2006
Date Data Arrived at EDR: 09/26/2006
Date Made Active in Reports: 10/25/2006
Number of Days to Update: 29

Source: Department of Environmental Management
Telephone: 317-233-0066
Last EDR Contact: 09/25/2006
Next Scheduled EDR Contact: 12/25/2006
Data Release Frequency: Varies

TRIBAL RECORDS

INDIAN RESERV: Indian Reservations

This map layer portrays Indian administered lands of the United States that have any area equal to or greater than 640 acres.

Date of Government Version: 12/31/2004
Date Data Arrived at EDR: 02/08/2005
Date Made Active in Reports: 08/04/2005
Number of Days to Update: 177

Source: USGS
Telephone: 202-208-3710
Last EDR Contact: 11/10/2006
Next Scheduled EDR Contact: 02/05/2007
Data Release Frequency: Semi-Annually

INDIAN LUST R1: Leaking Underground Storage Tanks on Indian Land

A listing of leaking underground storage tank locations on Indian Land.

Date of Government Version: 09/07/2006
Date Data Arrived at EDR: 09/08/2006
Date Made Active in Reports: 11/08/2006
Number of Days to Update: 61

Source: EPA Region 1
Telephone: 617-918-1313
Last EDR Contact: 11/17/2006
Next Scheduled EDR Contact: 02/19/2007
Data Release Frequency: Varies

INDIAN LUST R4: Leaking Underground Storage Tanks on Indian Land
LUSTs on Indian land in Florida, Minnesota, Mississippi and North Carolina.

Date of Government Version: 08/24/2006
Date Data Arrived at EDR: 09/11/2006
Date Made Active in Reports: 11/08/2006
Number of Days to Update: 58

Source: EPA Region 4
Telephone: 404-562-8677
Last EDR Contact: 11/17/2006
Next Scheduled EDR Contact: 02/19/2007
Data Release Frequency: Semi-Annually

INDIAN LUST R6: Leaking Underground Storage Tanks on Indian Land
LUSTs on Indian land in New Mexico and Oklahoma.

Date of Government Version: 01/04/2005
Date Data Arrived at EDR: 01/21/2005
Date Made Active in Reports: 02/28/2005
Number of Days to Update: 38

Source: EPA Region 6
Telephone: 214-665-6597
Last EDR Contact: 11/17/2006
Next Scheduled EDR Contact: 02/19/2007
Data Release Frequency: Varies

INDIAN LUST R8: Leaking Underground Storage Tanks on Indian Land
LUSTs on Indian land in Colorado, Montana, North Dakota, South Dakota, Utah and Wyoming.

Date of Government Version: 08/30/2006
Date Data Arrived at EDR: 09/06/2006
Date Made Active in Reports: 11/08/2006
Number of Days to Update: 63

Source: EPA Region 8
Telephone: 303-312-6271
Last EDR Contact: 11/17/2006
Next Scheduled EDR Contact: 02/19/2007
Data Release Frequency: Quarterly

INDIAN LUST R10: Leaking Underground Storage Tanks on Indian Land
LUSTs on Indian land in Alaska, Idaho, Oregon and Washington.

Date of Government Version: 09/11/2006
Date Data Arrived at EDR: 09/11/2006
Date Made Active in Reports: 11/08/2006
Number of Days to Update: 58

Source: EPA Region 10
Telephone: 206-553-2857
Last EDR Contact: 11/17/2006
Next Scheduled EDR Contact: 02/19/2007
Data Release Frequency: Quarterly

INDIAN LUST R9: Leaking Underground Storage Tanks on Indian Land
LUSTs on Indian land in Arizona, California, New Mexico and Nevada

Date of Government Version: 09/06/2006
Date Data Arrived at EDR: 10/04/2006
Date Made Active in Reports: 11/08/2006
Number of Days to Update: 35

Source: Environmental Protection Agency
Telephone: 415-972-3372
Last EDR Contact: 11/17/2006
Next Scheduled EDR Contact: 02/19/2007
Data Release Frequency: Quarterly

INDIAN LUST R7: Leaking Underground Storage Tanks on Indian Land
LUSTs on Indian land in Iowa, Kansas, and Nebraska

Date of Government Version: 09/06/2006
Date Data Arrived at EDR: 10/04/2006
Date Made Active in Reports: 11/08/2006
Number of Days to Update: 35

Source: EPA Region 7
Telephone: 913-551-7003
Last EDR Contact: 11/17/2006
Next Scheduled EDR Contact: 02/19/2007
Data Release Frequency: Varies

INDIAN UST R4: Underground Storage Tanks on Indian Land

Date of Government Version: 08/24/2006
Date Data Arrived at EDR: 09/11/2006
Date Made Active in Reports: 11/08/2006
Number of Days to Update: 58

Source: EPA Region 4
Telephone: 404-562-9424
Last EDR Contact: 11/17/2006
Next Scheduled EDR Contact: 02/19/2007
Data Release Frequency: Semi-Annually

INDIAN UST R9: Underground Storage Tanks on Indian Land

Date of Government Version: 09/06/2006
Date Data Arrived at EDR: 10/04/2006
Date Made Active in Reports: 11/08/2006
Number of Days to Update: 35

Source: EPA Region 9
Telephone: 415-972-3368
Last EDR Contact: 11/17/2006
Next Scheduled EDR Contact: 02/19/2007
Data Release Frequency: Quarterly

INDIAN UST R10: Underground Storage Tanks on Indian Land

Date of Government Version: 09/11/2006
Date Data Arrived at EDR: 09/11/2006
Date Made Active in Reports: 11/08/2006
Number of Days to Update: 58

Source: EPA Region 10
Telephone: 206-553-2857
Last EDR Contact: 11/17/2006
Next Scheduled EDR Contact: 02/19/2007
Data Release Frequency: Quarterly

INDIAN UST R5: Underground Storage Tanks on Indian Land

Date of Government Version: 12/02/2004
Date Data Arrived at EDR: 12/29/2004
Date Made Active in Reports: 02/04/2005
Number of Days to Update: 37

Source: EPA Region 5
Telephone: 312-886-6136
Last EDR Contact: 11/17/2006
Next Scheduled EDR Contact: 02/19/2007
Data Release Frequency: Varies

INDIAN UST R8: Underground Storage Tanks on Indian Land

Date of Government Version: 08/30/2006
Date Data Arrived at EDR: 09/06/2006
Date Made Active in Reports: 11/08/2006
Number of Days to Update: 63

Source: EPA Region 8
Telephone: 303-312-6137
Last EDR Contact: 11/17/2006
Next Scheduled EDR Contact: 02/19/2007
Data Release Frequency: Quarterly

INDIAN UST R6: Underground Storage Tanks on Indian Land

Date of Government Version: 08/28/2006
Date Data Arrived at EDR: 08/29/2006
Date Made Active in Reports: 11/08/2006
Number of Days to Update: 71

Source: EPA Region 6
Telephone: 214-665-7591
Last EDR Contact: 11/17/2006
Next Scheduled EDR Contact: 02/19/2007
Data Release Frequency: Semi-Annually

INDIAN UST R1: Underground Storage Tanks on Indian Land
A listing of underground storage tank locations on Indian Land.

Date of Government Version: 09/07/2006
Date Data Arrived at EDR: 09/08/2006
Date Made Active in Reports: 11/08/2006
Number of Days to Update: 61

Source: EPA, Region 1
Telephone: 617-918-1313
Last EDR Contact: 11/17/2006
Next Scheduled EDR Contact: 02/19/2007
Data Release Frequency: Varies

INDIAN UST R7: Underground Storage Tanks on Indian Land

Date of Government Version: 09/06/2006
Date Data Arrived at EDR: 10/04/2006
Date Made Active in Reports: 11/08/2006
Number of Days to Update: 35

Source: EPA Region 7
Telephone: 913-551-7003
Last EDR Contact: 11/17/2006
Next Scheduled EDR Contact: 02/19/2007
Data Release Frequency: Varies

EDR PROPRIETARY RECORDS

Manufactured Gas Plants: EDR Proprietary Manufactured Gas Plants
The EDR Proprietary Manufactured Gas Plant Database includes records of coal gas plants (manufactured gas plants) compiled by EDR's researchers. Manufactured gas sites were used in the United States from the 1800's to 1950's to produce a gas that could be distributed and used as fuel. These plants used whale oil, rosin, coal, or a mixture of coal, oil, and water that also produced a significant amount of waste. Many of the byproducts of the gas production, such as coal tar (oily waste containing volatile and non-volatile chemicals), sludges, oils and other compounds are potentially hazardous to human health and the environment. The byproduct from this process was frequently disposed of directly at the plant site and can remain or spread slowly, serving as a continuous source of soil and groundwater contamination.

Date of Government Version: N/A
Date Data Arrived at EDR: N/A
Date Made Active in Reports: N/A
Number of Days to Update: N/A

Source: EDR, Inc.
Telephone: N/A
Last EDR Contact: N/A
Next Scheduled EDR Contact: N/A
Data Release Frequency: No Update Planned

OTHER DATABASE(S)

Depending on the geographic area covered by this report, the data provided in these specialty databases may or may not be complete. For example, the existence of wetlands information data in a specific report does not mean that all wetlands in the area covered by the report are included. Moreover, the absence of any reported wetlands information does not necessarily mean that wetlands do not exist in the area covered by the report.

CT MANIFEST: Hazardous Waste Manifest Data
Facility and manifest data. Manifest is a document that lists and tracks hazardous waste from the generator through transporters to a tsd facility.

Date of Government Version: 12/31/2004
Date Data Arrived at EDR: 02/17/2006
Date Made Active in Reports: 04/07/2006
Number of Days to Update: 49

Source: Department of Environmental Protection
Telephone: 860-424-3375
Last EDR Contact: 12/11/2006
Next Scheduled EDR Contact: 03/12/2007
Data Release Frequency: Annually

NJ MANIFEST: Manifest Information
Hazardous waste manifest information.

Date of Government Version: 11/01/2006
Date Data Arrived at EDR: 11/13/2006
Date Made Active in Reports: 12/13/2006
Number of Days to Update: 30

Source: Department of Environmental Protection
Telephone: N/A
Last EDR Contact: 11/13/2006
Next Scheduled EDR Contact: 01/01/2007
Data Release Frequency: Annually

NY MANIFEST: Facility and Manifest Data
Manifest is a document that lists and tracks hazardous waste from the generator through transporters to a TSD facility.

Date of Government Version: 08/01/2006
Date Data Arrived at EDR: 08/30/2006
Date Made Active in Reports: 10/16/2006
Number of Days to Update: 47

Source: Department of Environmental Conservation
Telephone: 518-402-8651
Last EDR Contact: 11/29/2006
Next Scheduled EDR Contact: 02/26/2007
Data Release Frequency: Annually

PA MANIFEST: Manifest Information
Hazardous waste manifest information.

Date of Government Version: 12/31/2005
Date Data Arrived at EDR: 03/17/2006
Date Made Active in Reports: 06/06/2006
Number of Days to Update: 81

Source: Department of Environmental Protection
Telephone: N/A
Last EDR Contact: 12/11/2006
Next Scheduled EDR Contact: 03/12/2007
Data Release Frequency: Annually

RI MANIFEST: Manifest information
Hazardous waste manifest information

Date of Government Version: 04/11/2006
Date Data Arrived at EDR: 10/31/2006
Date Made Active in Reports: 12/18/2006
Number of Days to Update: 48

Source: Department of Environmental Management
Telephone: 401-222-2797
Last EDR Contact: 12/18/2006
Next Scheduled EDR Contact: 03/19/2007
Data Release Frequency: Annually

VT MANIFEST: Hazardous Waste Manifest Data
Hazardous waste manifest information.

Date of Government Version: 12/31/2005
Date Data Arrived at EDR: 06/29/2006
Date Made Active in Reports: 07/31/2006
Number of Days to Update: 32

Source: Department of Environmental Conservation
Telephone: 802-241-3443
Last EDR Contact: 11/13/2006
Next Scheduled EDR Contact: 02/12/2007
Data Release Frequency: Annually

WI MANIFEST: Manifest Information
Hazardous waste manifest information.

Date of Government Version: 12/31/2005
Date Data Arrived at EDR: 03/17/2006
Date Made Active in Reports: 05/02/2006
Number of Days to Update: 46

Source: Department of Natural Resources
Telephone: N/A
Last EDR Contact: 10/23/2006
Next Scheduled EDR Contact: 01/08/2007
Data Release Frequency: Annually

Oil/Gas Pipelines: This data was obtained by EDR from the USGS in 1994. It is referred to by USGS as GeoData Digital Line Graphs from 1:100,000-Scale Maps. It was extracted from the transportation category including some oil, but primarily gas pipelines.

Electric Power Transmission Line Data
Source: PennWell Corporation
Telephone: (800) 823-6277
This map includes information copyrighted by PennWell Corporation. This information is provided on a best effort basis and PennWell Corporation does not guarantee its accuracy nor warrant its fitness for any particular purpose. Such information has been reprinted with the permission of PennWell.

Sensitive Receptors: There are individuals deemed sensitive receptors due to their fragile immune systems and special sensitivity to environmental discharges. These sensitive receptors typically include the elderly, the sick, and children. While the location of all sensitive receptors cannot be determined, EDR indicates those buildings and facilities - schools, daycares, hospitals, medical centers, and nursing homes - where individuals who are sensitive receptors are likely to be located.

AHA Hospitals:
Source: American Hospital Association, Inc.
Telephone: 312-280-5991
The database includes a listing of hospitals based on the American Hospital Association's annual survey of hospitals.

Medical Centers: Provider of Services Listing
Source: Centers for Medicare & Medicaid Services
Telephone: 410-786-3000
A listing of hospitals with Medicare provider number, produced by Centers of Medicare & Medicaid Services, a federal agency within the U.S. Department of Health and Human Services.

Nursing Homes
Source: National Institutes of Health
Telephone: 301-594-6248
Information on Medicare and Medicaid certified nursing homes in the United States.

Public Schools
Source: National Center for Education Statistics
Telephone: 202-502-7300
The National Center for Education Statistics' primary database on elementary and secondary public education in the United States. It is a comprehensive, annual, national statistical database of all public elementary and secondary schools and school districts, which contains data that are comparable across all states.

Private Schools
Source: National Center for Education Statistics
Telephone: 202-502-7300
The National Center for Education Statistics' primary database on private school locations in the United States.

Daycare Centers: child Care Listing
Source: Family & Social Services Administration
Telephone: 317-232-4740

GOVERNMENT RECORDS SEARCHED / DATA CURRENCY TRACKING

Flood Zone Data: This data, available in select counties across the country, was obtained by EDR in 1999 from the Federal Emergency Management Agency (FEMA). Data depicts 100-year and 500-year flood zones as defined by FEMA.

NWI: National Wetlands Inventory. This data, available in select counties across the country, was obtained by EDR in 2002 and 2005 from the U.S. Fish and Wildlife Service.

Scanned Digital USGS 7.5' Topographic Map (DRG)

Source: United States Geologic Survey

A digital raster graphic (DRG) is a scanned image of a U.S. Geological Survey topographic map. The map images are made by scanning published paper maps on high-resolution scanners. The raster image is georeferenced and fit to the Universal Transverse Mercator (UTM) projection.

STREET AND ADDRESS INFORMATION

© 2006 Tele Atlas North America, Inc. All rights reserved. This material is proprietary and the subject of copyright protection and other intellectual property rights owned by or licensed to Tele Atlas North America, Inc. The use of this material is subject to the terms of a license agreement. You will be held liable for any unauthorized copying or disclosure of this material.

GEOCHECK ®- PHYSICAL SETTING SOURCE ADDENDUM

TARGET PROPERTY ADDRESS

NEWPORT CHEMICAL DEPOT
3000 S STATE RD 63
HILLSDALE, IN 47928

TARGET PROPERTY COORDINATES

Latitude (North):	39.85080 - 39° 51' 2.9''
Longitude (West):	87.4502 - 87° 27' 0.7''
Universal Tranverse Mercator:	Zone 16
UTM X (Meters):	461486.5
UTM Y (Meters):	4411085.0
Elevation:	618 ft. above sea level

USGS TOPOGRAPHIC MAP

Target Property Map:	39087-G4 DANA, IN
Most Recent Revision:	1983

EDR's GeoCheck Physical Setting Source Addendum is provided to assist the environmental professional in forming an opinion about the impact of potential contaminant migration.

Assessment of the impact of contaminant migration generally has two principle investigative components:

1. Groundwater flow direction, and
2. Groundwater flow velocity.

Groundwater flow direction may be impacted by surface topography, hydrology, hydrogeology, characteristics of the soil, and nearby wells. Groundwater flow velocity is generally impacted by the nature of the geologic strata.

GEOCHECK® - PHYSICAL SETTING SOURCE SUMMARY

GROUNDWATER FLOW DIRECTION INFORMATION

Groundwater flow direction for a particular site is best determined by a qualified environmental professional using site-specific well data. If such data is not reasonably ascertainable, it may be necessary to rely on other sources of information, such as surface topographic information, hydrologic information, hydrogeologic data collected on nearby properties, and regional groundwater flow information (from deep aquifers).

TOPOGRAPHIC INFORMATION

Surface topography may be indicative of the direction of surficial groundwater flow. This information can be used to assist the environmental professional in forming an opinion about the impact of nearby contaminated properties or, should contamination exist on the target property, what downgradient sites might be impacted.

TARGET PROPERTY TOPOGRAPHY

General Topographic Gradient: General ESE

SURROUNDING TOPOGRAPHY: ELEVATION PROFILES

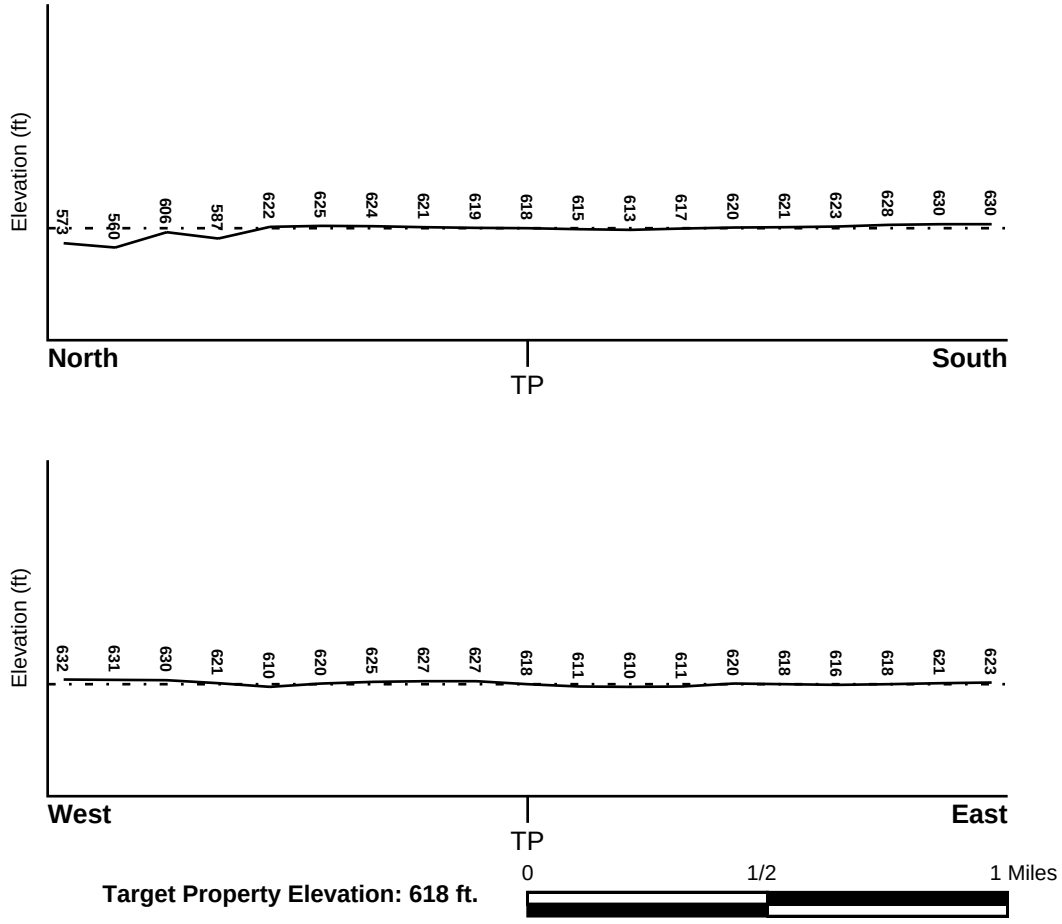

Source: Topography has been determined from the USGS 7.5' Digital Elevation Model and should be evaluated on a relative (not an absolute) basis. Relative elevation information between sites of close proximity should be field verified.

GEOCHECK® - PHYSICAL SETTING SOURCE SUMMARY

HYDROLOGIC INFORMATION

Surface water can act as a hydrologic barrier to groundwater flow. Such hydrologic information can be used to assist the environmental professional in forming an opinion about the impact of nearby contaminated properties or, should contamination exist on the target property, what downgradient sites might be impacted.

Refer to the Physical Setting Source Map following this summary for hydrologic information (major waterways and bodies of water).

FEMA FLOOD ZONE

Target Property County	FEMA Flood Electronic Data
VERMILLION, IN	Not Available

Flood Plain Panel at Target Property: Not Reported

Additional Panels in search area: Not Reported

NATIONAL WETLAND INVENTORY

NWI Quad at Target Property	NWI Electronic Data Coverage
DANA	YES - refer to the Overview Map and Detail Map

HYDROGEOLOGIC INFORMATION

Hydrogeologic information obtained by installation of wells on a specific site can often be an indicator of groundwater flow direction in the immediate area. Such hydrogeologic information can be used to assist the environmental professional in forming an opinion about the impact of nearby contaminated properties or, should contamination exist on the target property, what downgradient sites might be impacted.

AQUIFLOW®

Search Radius: 1.000 Mile.

EDR has developed the AQUIFLOW Information System to provide data on the general direction of groundwater flow at specific points. EDR has reviewed reports submitted by environmental professionals to regulatory authorities at select sites and has extracted the date of the report, groundwater flow direction as determined hydrogeologically, and the depth to water table.

MAP ID	LOCATION FROM TP	GENERAL DIRECTION GROUNDWATER FLOW
Not Reported		

GEOCHECK® - PHYSICAL SETTING SOURCE SUMMARY

GROUNDWATER FLOW VELOCITY INFORMATION

Groundwater flow velocity information for a particular site is best determined by a qualified environmental professional using site specific geologic and soil strata data. If such data are not reasonably ascertainable, it may be necessary to rely on other sources of information, including geologic age identification, rock stratigraphic unit and soil characteristics data collected on nearby properties and regional soil information. In general, contaminant plumes move more quickly through sandy-gravelly types of soils than silty-clayey types of soils.

GEOLOGIC INFORMATION IN GENERAL AREA OF TARGET PROPERTY

Geologic information can be used by the environmental professional in forming an opinion about the relative speed at which contaminant migration may be occurring.

ROCK STRATIGRAPHIC UNIT

Era:	Paleozoic
System:	Pennsylvanian
Series:	Des Moinesian Series
Code:	PP2 *(decoded above as Era, System & Series)*

GEOLOGIC AGE IDENTIFICATION

Category: Stratifed Sequence

Geologic Age and Rock Stratigraphic Unit Source: P.G. Schruben, R.E. Arndt and W.J. Bawiec, Geology of the Conterminous U.S. at 1:2,500,000 Scale - a digital representation of the 1974 P.B. King and H.M. Beikman Map, USGS Digital Data Series DDS - 11 (1994).

SSURGO SOIL MAP - 1821278.2s

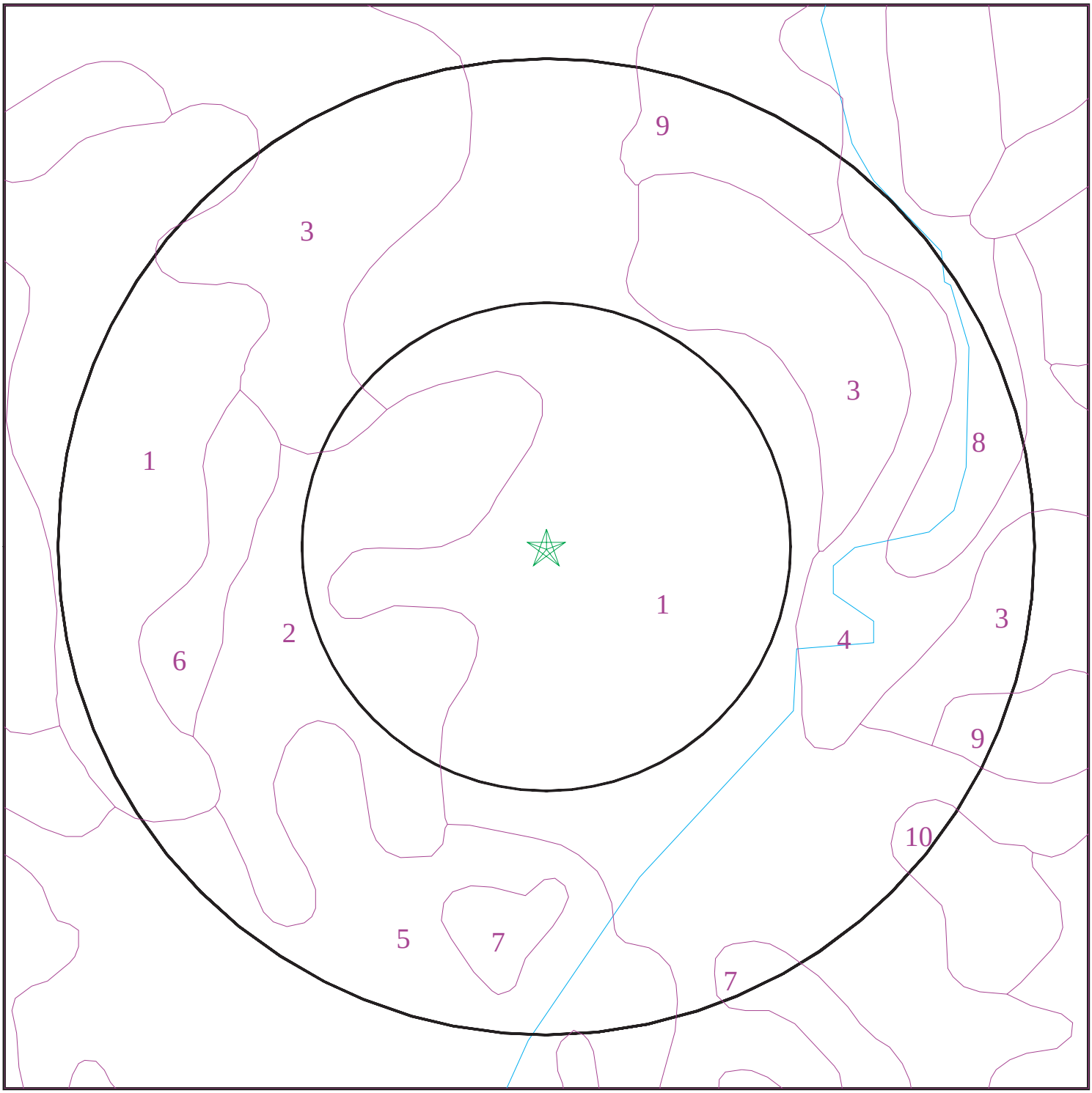

Target Property
SSURGO Soil
Water

0 1/16 1/8 1/4 Miles

N

SITE NAME:	Newport Chemical Depot	CLIENT:	SAIC
ADDRESS:	3000 S State Rd 63 Hillsdale IN 47928	CONTACT:	John Whelpley
LAT/LONG:	39.8508 / 87.4502	INQUIRY #:	1821278.2s
	C-31	DATE:	December 22, 2006 12:17 pm

Copyright © 2006 EDR, Inc. © 2006 Tele Atlas Rel. 07/2005.

GEOCHECK® - PHYSICAL SETTING SOURCE SUMMARY

DOMINANT SOIL COMPOSITION IN GENERAL AREA OF TARGET PROPERTY

The U.S. Department of Agriculture's (USDA) Soil Conservation Service (SCS) leads the National Cooperative Soil Survey (NCSS) and is responsible for collecting, storing, maintaining and distributing soil survey information for privately owned lands in the United States. A soil map in a soil survey is a representation of soil patterns in a landscape. The following information is based on Soil Conservation Service SSURGO data.

Soil Map ID: 1

Soil Component Name: Ragsdale

Soil Surface Texture: silt loam

Hydrologic Group: Class B - Moderate infiltration rates. Deep and moderately deep, moderately well and well drained soils with moderately coarse textures.

Soil Drainage Class: Poorly. Soils may have a saturated zone, a layer of low hydraulic conductivity, or seepage. Depth to water table is less than 1 foot.

Hydric Status: Soil meets the requirements for a hydric soil.

Corrosion Potential - Uncoated Steel: HIGH

Depth to Bedrock Min: > 0 inches

Depth to Bedrock Max: > 0 inches

Soil Layer Information							
	Boundary			Classification			
Layer	Upper	Lower	Soil Texture Class	AASHTO Group	Unified Soil	Permeability Rate (in/hr)	Soil Reaction (pH)
1	0 inches	16 inches	silt loam	Silt-Clay Materials (more than 35 pct. passing No. 200), Silty Soils.	FINE-GRAINED SOILS, Silts and Clays (liquid limit less than 50%), Lean Clay	Max: 2.00 Min: 0.60	Max: 8.40 Min: 7.40
1	0 inches	13 inches	silt loam	Silt-Clay Materials (more than 35 pct. passing No. 200), Silty Soils.	FINE-GRAINED SOILS, Silts and Clays (liquid limit less than 50%), Lean Clay	Max: 2.00 Min: 0.60	Max: 7.30 Min: 6.10
2	16 inches	44 inches	silt loam	Silt-Clay Materials (more than 35 pct. passing No. 200), Silty Soils.	FINE-GRAINED SOILS, Silts and Clays (liquid limit less than 50%), Lean Clay	Max: 2.00 Min: 0.60	Max: 8.40 Min: 7.40

GEOCHECK® - PHYSICAL SETTING SOURCE SUMMARY

Soil Layer Information							
	Boundary			Classification			
Layer	Upper	Lower	Soil Texture Class	AASHTO Group	Unified Soil	Permeability Rate (in/hr)	Soil Reaction (pH)
2	13 inches	46 inches	silty clay loam	Silt-Clay Materials (more than 35 pct. passing No. 200), Silty Soils.	FINE-GRAINED SOILS, Silts and Clays (liquid limit less than 50%), Lean Clay	Max: 2.00 Min: 0.60	Max: 7.30 Min: 6.10
3	44 inches	60 inches	silt loam	Silt-Clay Materials (more than 35 pct. passing No. 200), Silty Soils.	FINE-GRAINED SOILS, Silts and Clays (liquid limit less than 50%), Lean Clay	Max: 2.00 Min: 0.60	Max: 8.40 Min: 7.40
3	46 inches	57 inches	silt loam	Silt-Clay Materials (more than 35 pct. passing No. 200), Silty Soils.	FINE-GRAINED SOILS, Silts and Clays (liquid limit less than 50%), Lean Clay	Max: 2.00 Min: 0.60	Max: 8.40 Min: 7.40
4	57 inches	80 inches	loam	Silt-Clay Materials (more than 35 pct. passing No. 200), Silty Soils.	FINE-GRAINED SOILS, Silts and Clays (liquid limit less than 50%), Lean Clay	Max: 0.20 Min: 0.02	Max: 8.40 Min: 7.40

Soil Map ID: 2

Soil Component Name: Starks

Soil Surface Texture: silt loam

Hydrologic Group: Class C - Slow infiltration rates. Soils with layers impeding downward movement of water, or soils with moderately fine or fine textures.

Soil Drainage Class: Somewhat poorly. Soils commonly have a layer with low hydraulic conductivity, wet state high in profile, etc. Depth to water table is 1 to 3 feet.

Hydric Status: Soil does not meet the requirements for a hydric soil.

Corrosion Potential - Uncoated Steel: HIGH

Depth to Bedrock Min: > 0 inches

Depth to Bedrock Max: > 0 inches

GEOCHECK® - PHYSICAL SETTING SOURCE SUMMARY

Soil Layer Information							
	Boundary			Classification			
Layer	Upper	Lower	Soil Texture Class	AASHTO Group	Unified Soil	Permeability Rate (in/hr)	Soil Reaction (pH)
1	0 inches	12 inches	silt loam	Silt-Clay Materials (more than 35 pct. passing No. 200), Silty Soils.	FINE-GRAINED SOILS, Silts and Clays (liquid limit less than 50%), Lean Clay	Max: 2.00 Min: 0.60	Max: 7.30 Min: 5.10
2	12 inches	38 inches	silty clay loam	Silt-Clay Materials (more than 35 pct. passing No. 200), Clayey Soils.	FINE-GRAINED SOILS, Silts and Clays (liquid limit less than 50%), Lean Clay	Max: 2.00 Min: 0.60	Max: 6.50 Min: 5.10
3	38 inches	62 inches	sandy loam	Silt-Clay Materials (more than 35 pct. passing No. 200), Silty Soils.	FINE-GRAINED SOILS, Silts and Clays (liquid limit less than 50%), Lean Clay	Max: 2.00 Min: 0.60	Max: 7.80 Min: 5.10
4	62 inches	72 inches	stratified	Granular materials (35 pct. or less passing No. 200), Stone Fragments, Gravel and Sand.	COARSE-GRAINED SOILS, Sands, Sands with fines, Clayey sand.	Max: 20.00 Min: 2.00	Max: 7.80 Min: 5.10

Soil Map ID: 3

Soil Component Name: Reesville

Soil Surface Texture: silt loam

Hydrologic Group: Class C - Slow infiltration rates. Soils with layers impeding downward movement of water, or soils with moderately fine or fine textures.

Soil Drainage Class: Somewhat poorly. Soils commonly have a layer with low hydraulic conductivity, wet state high in profile, etc. Depth to water table is 1 to 3 feet.

Hydric Status: Soil does not meet the requirements for a hydric soil.

Corrosion Potential - Uncoated Steel: HIGH

Depth to Bedrock Min: > 0 inches

Depth to Bedrock Max: > 0 inches

GEOCHECK® - PHYSICAL SETTING SOURCE SUMMARY

Soil Layer Information							
	Boundary			Classification			
Layer	Upper	Lower	Soil Texture Class	AASHTO Group	Unified Soil	Permeability Rate (in/hr)	Soil Reaction (pH)
1	0 inches	12 inches	silt loam	Silt-Clay Materials (more than 35 pct. passing No. 200), Silty Soils.	FINE-GRAINED SOILS, Silts and Clays (liquid limit less than 50%), Lean Clay	Max: 2.00 Min: 0.60	Max: 7.30 Min: 5.10
2	12 inches	38 inches	silty clay loam	Silt-Clay Materials (more than 35 pct. passing No. 200), Silty Soils.	FINE-GRAINED SOILS, Silts and Clays (liquid limit less than 50%), Lean Clay	Max: 2.00 Min: 0.60	Max: 7.80 Min: 5.10
3	38 inches	54 inches	silt loam	Silt-Clay Materials (more than 35 pct. passing No. 200), Silty Soils.	FINE-GRAINED SOILS, Silts and Clays (liquid limit less than 50%), Lean Clay	Max: 2.00 Min: 0.60	Max: 8.40 Min: 7.40
4	54 inches	66 inches	loam	Silt-Clay Materials (more than 35 pct. passing No. 200), Silty Soils.	FINE-GRAINED SOILS, Silts and Clays (liquid limit less than 50%), Lean Clay	Max: 0.20 Min: 0.02	Max: 8.40 Min: 7.40

Soil Map ID: 4

Soil Component Name: Russell

Soil Surface Texture: silt loam

Hydrologic Group: Class B - Moderate infiltration rates. Deep and moderately deep, moderately well and well drained soils with moderately coarse textures.

Soil Drainage Class: Well drained. Soils have intermediate water holding capacity. Depth to water table is more than 6 feet.

Hydric Status: Soil does not meet the requirements for a hydric soil.

Corrosion Potential - Uncoated Steel: MODERATE

Depth to Bedrock Min: > 0 inches

Depth to Bedrock Max: > 0 inches

GEOCHECK® - PHYSICAL SETTING SOURCE SUMMARY

Soil Layer Information							
	Boundary			Classification			
Layer	Upper	Lower	Soil Texture Class	AASHTO Group	Unified Soil	Permeability Rate (in/hr)	Soil Reaction (pH)
1	0 inches	7 inches	silt loam	Silt-Clay Materials (more than 35 pct. passing No. 200), Silty Soils.	FINE-GRAINED SOILS, Silts and Clays (liquid limit less than 50%), Lean Clay	Max: 2.00 Min: 0.60	Max: 7.30 Min: 5.10
2	7 inches	30 inches	silty clay loam	Silt-Clay Materials (more than 35 pct. passing No. 200), Silty Soils.	FINE-GRAINED SOILS, Silts and Clays (liquid limit less than 50%), Lean Clay	Max: 2.00 Min: 0.60	Max: 6.00 Min: 4.50
3	30 inches	41 inches	clay loam	Silt-Clay Materials (more than 35 pct. passing No. 200), Silty Soils.	FINE-GRAINED SOILS, Silts and Clays (liquid limit less than 50%), Lean Clay	Max: 2.00 Min: 0.60	Max: 7.30 Min: 5.10
4	41 inches	55 inches	clay loam	Not reported	Not reported	Max: 0.60 Min: 0.20	Max: 8.40 Min: 6.60
5	55 inches	72 inches	loam	Silt-Clay Materials (more than 35 pct. passing No. 200), Silty Soils.	FINE-GRAINED SOILS, Silts and Clays (liquid limit less than 50%), Lean Clay	Max: 0.20 Min: 0.02	Max: 8.40 Min: 7.40

Soil Map ID: 5

Soil Component Name: Sable

Soil Surface Texture: silty clay loam

Hydrologic Group: Class B - Moderate infiltration rates. Deep and moderately deep, moderately well and well drained soils with moderately coarse textures.

Soil Drainage Class: Poorly. Soils may have a saturated zone, a layer of low hydraulic conductivity, or seepage. Depth to water table is less than 1 foot.

Hydric Status: Soil meets the requirements for a hydric soil.

Corrosion Potential - Uncoated Steel: HIGH

Depth to Bedrock Min: > 0 inches

Depth to Bedrock Max: > 0 inches

GEOCHECK® - PHYSICAL SETTING SOURCE SUMMARY

Soil Layer Information							
	Boundary			Classification			
Layer	Upper	Lower	Soil Texture Class	AASHTO Group	Unified Soil	Permeability Rate (in/hr)	Soil Reaction (pH)
1	0 inches	15 inches	silty clay loam	Silt-Clay Materials (more than 35 pct. passing No. 200), Clayey Soils.	FINE-GRAINED SOILS, Silts and Clays (liquid limit 50% or more), Fat Clay.	Max: 2.00 Min: 0.60	Max: 7.30 Min: 5.60
2	15 inches	54 inches	silty clay loam	Silt-Clay Materials (more than 35 pct. passing No. 200), Clayey Soils.	FINE-GRAINED SOILS, Silts and Clays (liquid limit 50% or more), Fat Clay.	Max: 2.00 Min: 0.60	Max: 7.80 Min: 5.60
3	54 inches	72 inches	silt loam	Silt-Clay Materials (more than 35 pct. passing No. 200), Silty Soils.	FINE-GRAINED SOILS, Silts and Clays (liquid limit less than 50%), Lean Clay	Max: 2.00 Min: 0.06	Max: 8.40 Min: 6.60
4	72 inches	80 inches	loam	Silt-Clay Materials (more than 35 pct. passing No. 200), Silty Soils.	FINE-GRAINED SOILS, Silts and Clays (liquid limit less than 50%), Lean Clay	Max: 2.00 Min: 0.20	Max: 8.40 Min: 7.40

Soil Map ID: 6

Soil Component Name: Martinsville

Soil Surface Texture: loam

Hydrologic Group: Class B - Moderate infiltration rates. Deep and moderately deep, moderately well and well drained soils with moderately coarse textures.

Soil Drainage Class: Well drained. Soils have intermediate water holding capacity. Depth to water table is more than 6 feet.

Hydric Status: Soil does not meet the requirements for a hydric soil.

Corrosion Potential - Uncoated Steel: MODERATE

Depth to Bedrock Min: > 0 inches

Depth to Bedrock Max: > 0 inches

Soil Layer Information							
	Boundary			Classification			
Layer	Upper	Lower	Soil Texture Class	AASHTO Group	Unified Soil	Permeability Rate (in/hr)	Soil Reaction (pH)
1	0 inches	13 inches	loam	Silt-Clay Materials (more than 35 pct. passing No. 200), Silty Soils.	FINE-GRAINED SOILS, Silts and Clays (liquid limit less than 50%), Lean Clay	Max: 2.00 Min: 0.60	Max: 7.30 Min: 5.10
2	13 inches	60 inches	clay loam	Granular materials (35 pct. or less passing No. 200), Silty, or Clayey Gravel and Sand.	FINE-GRAINED SOILS, Silts and Clays (liquid limit less than 50%), Lean Clay	Max: 2.00 Min: 0.60	Max: 6.50 Min: 5.10
3	60 inches	72 inches	stratified	Granular materials (35 pct. or less passing No. 200), Stone Fragments, Gravel and Sand.	FINE-GRAINED SOILS, Silts and Clays (liquid limit less than 50%), Lean Clay. FINE-GRAINED SOILS, Silts and Clays (liquid limit less than 50%), silt.	Max: 6.00 Min: 0.60	Max: 8.40 Min: 6.60

Soil Map ID: 7

Soil Component Name: Flanagan

Soil Surface Texture: silt loam

Hydrologic Group: Class B - Moderate infiltration rates. Deep and moderately deep, moderately well and well drained soils with moderately coarse textures.

Soil Drainage Class: Somewhat poorly. Soils commonly have a layer with low hydraulic conductivity, wet state high in profile, etc. Depth to water table is 1 to 3 feet.

Hydric Status: Soil does not meet the requirements for a hydric soil.

Corrosion Potential - Uncoated Steel: HIGH

Depth to Bedrock Min: > 0 inches

Depth to Bedrock Max: > 0 inches

GEOCHECK® - PHYSICAL SETTING SOURCE SUMMARY

Soil Layer Information							
	Boundary			Classification			
Layer	Upper	Lower	Soil Texture Class	AASHTO Group	Unified Soil	Permeability Rate (in/hr)	Soil Reaction (pH)
1	0 inches	16 inches	silt loam	Silt-Clay Materials (more than 35 pct. passing No. 200), Clayey Soils.	FINE-GRAINED SOILS, Silts and Clays (liquid limit less than 50%), Lean Clay	Max: 2.00 Min: 0.60	Max: 7.30 Min: 5.10
2	16 inches	58 inches	silty clay loam	Silt-Clay Materials (more than 35 pct. passing No. 200), Clayey Soils.	FINE-GRAINED SOILS, Silts and Clays (liquid limit 50% or more), Fat Clay.	Max: 2.00 Min: 0.60	Max: 7.30 Min: 5.60
3	58 inches	66 inches	clay loam	Silt-Clay Materials (more than 35 pct. passing No. 200), Silty Soils.	FINE-GRAINED SOILS, Silts and Clays (liquid limit less than 50%), Lean Clay	Max: 2.00 Min: 0.60	Max: 8.40 Min: 7.40
4	66 inches	84 inches	loam	Silt-Clay Materials (more than 35 pct. passing No. 200), Silty Soils.	FINE-GRAINED SOILS, Silts and Clays (liquid limit less than 50%), Lean Clay	Max: 0.20 Min: 0.02	Max: 8.40 Min: 6.10

Soil Map ID: 8

Soil Component Name: Shoals

Soil Surface Texture: silt loam

Hydrologic Group: Class C - Slow infiltration rates. Soils with layers impeding downward movement of water, or soils with moderately fine or fine textures.

Soil Drainage Class: Somewhat poorly. Soils commonly have a layer with low hydraulic conductivity, wet state high in profile, etc. Depth to water table is 1 to 3 feet.

Hydric Status: Soil does not meet the requirements for a hydric soil.

Corrosion Potential - Uncoated Steel: HIGH

Depth to Bedrock Min: > 0 inches

Depth to Bedrock Max: > 0 inches

GEOCHECK® - PHYSICAL SETTING SOURCE SUMMARY

Soil Layer Information							
	Boundary			Classification			
Layer	Upper	Lower	Soil Texture Class	AASHTO Group	Unified Soil	Permeability Rate (in/hr)	Soil Reaction (pH)
1	0 inches	8 inches	silt loam	Silt-Clay Materials (more than 35 pct. passing No. 200), Silty Soils.	FINE-GRAINED SOILS, Silts and Clays (liquid limit less than 50%), Lean Clay	Max: 2.00 Min: 0.60	Max: 7.80 Min: 6.10
2	8 inches	60 inches	silt loam	Silt-Clay Materials (more than 35 pct. passing No. 200), Silty Soils.	FINE-GRAINED SOILS, Silts and Clays (liquid limit less than 50%), Lean Clay	Max: 2.00 Min: 0.60	Max: 7.80 Min: 6.10
3	60 inches	72 inches	stratified	Silt-Clay Materials (more than 35 pct. passing No. 200), Silty Soils.	FINE-GRAINED SOILS, Silts and Clays (liquid limit less than 50%), Lean Clay	Max: 2.00 Min: 0.60	Max: 8.40 Min: 6.10

Soil Map ID: 9

Soil Component Name: Xenia

Soil Surface Texture: silt loam

Hydrologic Group: Class B - Moderate infiltration rates. Deep and moderately deep, moderately well and well drained soils with moderately coarse textures.

Soil Drainage Class: Moderately well drained. Soils have a layer of low hydraulic conductivity, wet state high in the profile. Depth to water table is 3 to 6 feet.

Hydric Status: Soil does not meet the requirements for a hydric soil.

Corrosion Potential - Uncoated Steel: HIGH

Depth to Bedrock Min: > 0 inches

Depth to Bedrock Max: > 0 inches

GEOCHECK® - PHYSICAL SETTING SOURCE SUMMARY

Soil Layer Information							
	Boundary			Classification			
Layer	Upper	Lower	Soil Texture Class	AASHTO Group	Unified Soil	Permeability Rate (in/hr)	Soil Reaction (pH)
1	0 inches	12 inches	silt loam	Silt-Clay Materials (more than 35 pct. passing No. 200), Silty Soils.	FINE-GRAINED SOILS, Silts and Clays (liquid limit less than 50%), Lean Clay	Max: 2.00 Min: 0.60	Max: 7.30 Min: 5.60
2	12 inches	28 inches	silty clay loam	Silt-Clay Materials (more than 35 pct. passing No. 200), Clayey Soils.	FINE-GRAINED SOILS, Silts and Clays (liquid limit less than 50%), Lean Clay	Max: 2.00 Min: 0.60	Max: 7.30 Min: 5.10
3	28 inches	34 inches	clay loam	Silt-Clay Materials (more than 35 pct. passing No. 200), Clayey Soils.	FINE-GRAINED SOILS, Silts and Clays (liquid limit less than 50%), Lean Clay	Max: 1.00 Min: 0.60	Max: 7.30 Min: 5.60
4	34 inches	52 inches	clay loam	Silt-Clay Materials (more than 35 pct. passing No. 200), Silty Soils.	FINE-GRAINED SOILS, Silts and Clays (liquid limit less than 50%), Lean Clay	Max: 0.60 Min: 0.20	Max: 7.30 Min: 5.60
5	52 inches	72 inches	loam	Silt-Clay Materials (more than 35 pct. passing No. 200), Silty Soils.	FINE-GRAINED SOILS, Silts and Clays (liquid limit less than 50%), Lean Clay	Max: 0.20 Min: 0.02	Max: 8.40 Min: 7.40

Soil Map ID: 10

Soil Component Name: Russell

Soil Surface Texture: silt loam

Hydrologic Group: Class B - Moderate infiltration rates. Deep and moderately deep, moderately well and well drained soils with moderately coarse textures.

Soil Drainage Class: Well drained. Soils have intermediate water holding capacity. Depth to water table is more than 6 feet.

GEOCHECK® - PHYSICAL SETTING SOURCE SUMMARY

Hydric Status: Soil does not meet the requirements for a hydric soil.

Corrosion Potential - Uncoated Steel: MODERATE

Depth to Bedrock Min: > 0 inches

Depth to Bedrock Max: > 0 inches

Soil Layer Information							
	Boundary			Classification			
Layer	Upper	Lower	Soil Texture Class	AASHTO Group	Unified Soil	Permeability Rate (in/hr)	Soil Reaction (pH)
1	0 inches	7 inches	silt loam	Silt-Clay Materials (more than 35 pct. passing No. 200), Silty Soils.	FINE-GRAINED SOILS, Silts and Clays (liquid limit less than 50%), Lean Clay	Max: 2.00 Min: 0.60	Max: 7.30 Min: 5.10
2	7 inches	30 inches	silty clay loam	Silt-Clay Materials (more than 35 pct. passing No. 200), Silty Soils.	FINE-GRAINED SOILS, Silts and Clays (liquid limit less than 50%), Lean Clay	Max: 2.00 Min: 0.60	Max: 6.00 Min: 4.50
3	30 inches	41 inches	clay loam	Silt-Clay Materials (more than 35 pct. passing No. 200), Silty Soils.	FINE-GRAINED SOILS, Silts and Clays (liquid limit less than 50%), Lean Clay	Max: 1.00 Min: 0.60	Max: 7.30 Min: 5.10
4	41 inches	55 inches	clay loam	Not reported	Not reported	Max: 0.60 Min: 0.20	Max: 8.40 Min: 6.60
5	55 inches	72 inches	loam	Silt-Clay Materials (more than 35 pct. passing No. 200), Silty Soils.	FINE-GRAINED SOILS, Silts and Clays (liquid limit less than 50%), Lean Clay	Max: 0.20 Min: 0.02	Max: 8.40 Min: 7.40

LOCAL / REGIONAL WATER AGENCY RECORDS

EDR Local/Regional Water Agency records provide water well information to assist the environmental professional in assessing sources that may impact ground water flow direction, and in forming an opinion about the impact of contaminant migration on nearby drinking water wells.

WELL SEARCH DISTANCE INFORMATION

DATABASE	SEARCH DISTANCE (miles)
Federal USGS	1.000
Federal FRDS PWS	Nearest PWS within 1 mile
State Database	1.000

GEOCHECK® - PHYSICAL SETTING SOURCE SUMMARY

FEDERAL USGS WELL INFORMATION

MAP ID	WELL ID	LOCATION FROM TP
No Wells Found		

FEDERAL FRDS PUBLIC WATER SUPPLY SYSTEM INFORMATION

MAP ID	WELL ID	LOCATION FROM TP
No PWS System Found		

Note: PWS System location is not always the same as well location.

STATE DATABASE WELL INFORMATION

MAP ID	WELL ID	LOCATION FROM TP
No Wells Found		

PHYSICAL SETTING SOURCE MAP - 1821278.2s

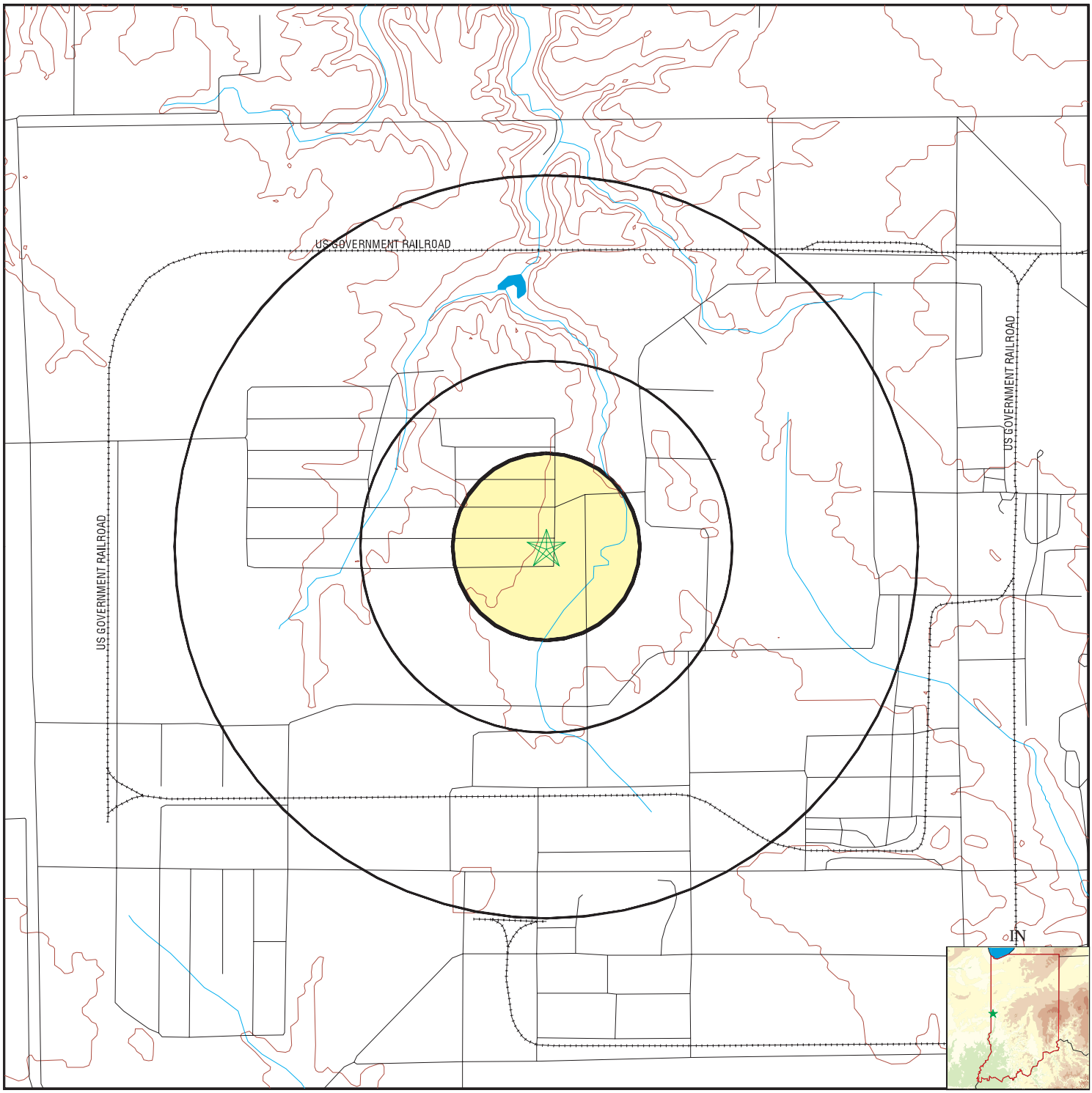

- County Boundary
- Major Roads
- Contour Lines
- Earthquake epicenter, Richter 5 or greater
- Water Wells
- Public Water Supply Wells
- Cluster of Multiple Icons
- Groundwater Flow Direction
- GI Indeterminate Groundwater Flow at Location
- GV Groundwater Flow Varies at Location

SITE NAME:	Newport Chemical Depot	CLIENT:	SAIC
ADDRESS:	3000 S State Rd 63 Hillsdale IN 47928	CONTACT:	John Whelpley
LAT/LONG:	39.8508 / 87.4502	INQUIRY #:	1821278.2s
	C-44	DATE:	December 22, 2006 12:17 pm

Copyright © 2006 EDR, Inc. © 2006 Tele Atlas Rel. 07/2005.

GEOCHECK® - PHYSICAL SETTING SOURCE MAP FINDINGS
RADON

AREA RADON INFORMATION

State Database: IN Radon

Radon Test Results

City	County	Zip	Result
CAYUGA		47928	1.899999976158142
CAYUGA		47928	13.90878582000732
CAYUGA	VERMILLION	47928	1.899999976158142
CAYUGA	VERMILLION	47928	25.20000076293945
CAYUGA	VERMILLION	47928	12.30000019073486

Federal EPA Radon Zone for VERMILLION County: 1

Note: Zone 1 indoor average level > 4 pCi/L.
: Zone 2 indoor average level >= 2 pCi/L and <= 4 pCi/L.
: Zone 3 indoor average level < 2 pCi/L.

Federal Area Radon Information for Zip Code: 47928

Number of sites tested: 1

Area	Average Activity	% <4 pCi/L	% 4-20 pCi/L	% >20 pCi/L
Living Area - 1st Floor	2.600 pCi/L	100%	0%	0%
Living Area - 2nd Floor	Not Reported	Not Reported	Not Reported	Not Reported
Basement	Not Reported	Not Reported	Not Reported	Not Reported

PHYSICAL SETTING SOURCE RECORDS SEARCHED

TOPOGRAPHIC INFORMATION

USGS 7.5' Digital Elevation Model (DEM)
Source: United States Geologic Survey
EDR acquired the USGS 7.5' Digital Elevation Model in 2002 and updated it in 2006. The 7.5 minute DEM corresponds to the USGS 1:24,000- and 1:25,000-scale topographic quadrangle maps. The DEM provides elevation data with consistent elevation units and projection.

Scanned Digital USGS 7.5' Topographic Map (DRG)
Source: United States Geologic Survey
A digital raster graphic (DRG) is a scanned image of a U.S. Geological Survey topographic map. The map images are made by scanning published paper maps on high-resolution scanners. The raster image is georeferenced and fit to the Universal Transverse Mercator (UTM) projection.

HYDROLOGIC INFORMATION

Flood Zone Data: This data, available in select counties across the country, was obtained by EDR in 1999 from the Federal Emergency Management Agency (FEMA). Data depicts 100-year and 500-year flood zones as defined by FEMA.

NWI: National Wetlands Inventory. This data, available in select counties across the country, was obtained by EDR in 2002 and 2005 from the U.S. Fish and Wildlife Service.

HYDROGEOLOGIC INFORMATION

AQUIFLOW^{R} Information System
Source: EDR proprietary database of groundwater flow information
EDR has developed the AQUIFLOW Information System (AIS) to provide data on the general direction of groundwater flow at specific points. EDR has reviewed reports submitted to regulatory authorities at select sites and has extracted the date of the report, hydrogeologically determined groundwater flow direction and depth to water table information.

GEOLOGIC INFORMATION

Geologic Age and Rock Stratigraphic Unit
Source: P.G. Schruben, R.E. Arndt and W.J. Bawiec, Geology of the Conterminous U.S. at 1:2,500,000 Scale - A digital representation of the 1974 P.B. King and H.M. Beikman Map, USGS Digital Data Series DDS - 11 (1994).

STATSGO: State Soil Geographic Database
Source: Department of Agriculture, Natural Resources Conservation Services
The U.S. Department of Agriculture's (USDA) Natural Resources Conservation Service (NRCS) leads the national Conservation Soil Survey (NCSS) and is responsible for collecting, storing, maintaining and distributing soil survey information for privately owned lands in the United States. A soil map in a soil survey is a representation of soil patterns in a landscape. Soil maps for STATSGO are compiled by generalizing more detailed (SSURGO) soil survey maps.

SSURGO: Soil Survey Geographic Database
Source: Department of Agriculture, Natural Resources Conservation Services (NRCS)
Telephone: 800-672-5559
SSURGO is the most detailed level of mapping done by the Natural Resources Conservation Services, mapping scales generally range from 1:12,000 to 1:63,360. Field mapping methods using national standards are used to construct the soil maps in the Soil Survey Geographic (SSURGO) database. SSURGO digitizing duplicates the original soil survey maps. This level of mapping is designed for use by landowners, townships and county natural resource planning and management.

PHYSICAL SETTING SOURCE RECORDS SEARCHED

LOCAL / REGIONAL WATER AGENCY RECORDS

FEDERAL WATER WELLS

PWS: Public Water Systems
Source: EPA/Office of Drinking Water
Telephone: 202-564-3750
Public Water System data from the Federal Reporting Data System. A PWS is any water system which provides water to at least 25 people for at least 60 days annually. PWSs provide water from wells, rivers and other sources.

PWS ENF: Public Water Systems Violation and Enforcement Data
Source: EPA/Office of Drinking Water
Telephone: 202-564-3750
Violation and Enforcement data for Public Water Systems from the Safe Drinking Water Information System (SDWIS) after August 1995. Prior to August 1995, the data came from the Federal Reporting Data System (FRDS).

USGS Water Wells: USGS National Water Inventory System (NWIS)
This database contains descriptive information on sites where the USGS collects or has collected data on surface water and/or groundwater. The groundwater data includes information on wells, springs, and other sources of groundwater.

STATE RECORDS

Public Water Supply Wells
Source: Department of Environmental Management
Telephone: 317-308-3323
Community and non-community drinking water wells.

OTHER STATE DATABASE INFORMATION

RADON

State Database: IN Radon
Source: Department of Health
Telephone: 317-233-7148
Radon Test Results

Area Radon Information
Source: USGS
Telephone: 703-356-4020
The National Radon Database has been developed by the U.S. Environmental Protection Agency (USEPA) and is a compilation of the EPA/State Residential Radon Survey and the National Residential Radon Survey. The study covers the years 1986 - 1992. Where necessary data has been supplemented by information collected at private sources such as universities and research institutions.

EPA Radon Zones
Source: EPA
Telephone: 703-356-4020
Sections 307 & 309 of IRAA directed EPA to list and identify areas of U.S. with the potential for elevated indoor radon levels.

OTHER

Airport Landing Facilities: Private and public use landing facilities
Source: Federal Aviation Administration, 800-457-6656

Epicenters: World earthquake epicenters, Richter 5 or greater
Source: Department of Commerce, National Oceanic and Atmospheric Administration

PHYSICAL SETTING SOURCE RECORDS SEARCHED

STREET AND ADDRESS INFORMATION

© 2006 Tele Atlas North America, Inc. All rights reserved. This material is proprietary and the subject of copyright protection and other intellectual property rights owned by or licensed to Tele Atlas North America, Inc. The use of this material is subject to the terms of a license agreement. You will be held liable for any unauthorized copying or disclosure of this material.

EDR NEPACheck®

Newport Chemical Depot
3000 S State Rd 63
Hillsdale, IN 47928

Inquiry Number: 1821278.7s

December 20, 2006

The Standard in Environmental Risk Management Information

440 Wheelers Farms Road
Milford, Connecticut 06461

Nationwide Customer Service

Telephone: 1-800-352-0050
Fax: 1-800-231-6802
Internet: www.edrnet.com

TABLE OF CONTENTS

SECTION	PAGE
EDR NEPACheck® Description	1
Map Findings Summary	2
Natural Areas	3
Historic Sites	5
Flood Plain	8
Wetlands	10
Wetlands Classification System	17
FCC & FAA Sites	21
Key Contacts and Government Records Searched	25

Thank you for your business.
Please contact EDR at 1-800-352-0050
with any questions or comments.

Disclaimer - Copyright and Trademark Notice

This Report contains certain information obtained from a variety of public and other sources reasonably available to Environmental Data Resources, Inc. It cannot be concluded from this Report that coverage information for the target and surrounding properties does not exist from other sources. **NO WARRANTY EXPRESSED OR IMPLIED, IS MADE WHATSOEVER IN CONNECTION WITH THIS REPORT. ENVIRONMENTAL DATA RESOURCES, INC. SPECIFICALLY DISCLAIMS THE MAKING OF ANY SUCH WARRANTIES, INCLUDING WITHOUT LIMITATION, MERCHANTABILITY OR FITNESS FOR A PARTICULAR USE OR PURPOSE. ALL RISK IS ASSUMED BY THE USER. IN NO EVENT SHALL ENVIRONMENTAL DATA RESOURCES, INC. BE LIABLE TO ANYONE, WHETHER ARISING OUT OF ERRORS OR OMISSIONS, NEGLIGENCE, ACCIDENT OR ANY OTHER CAUSE, FOR ANY LOSS OF DAMAGE, INCLUDING, WITHOUT LIMITATION, SPECIAL, INCIDENTAL, CONSEQUENTIAL, OR EXEMPLARY DAMAGES. ANY LIABILITY ON THE PART OF ENVIRONMENTAL DATA RESOURCES, INC. IS STRICTLY LIMITED TO A REFUND OF THE AMOUNT PAID FOR THIS REPORT.** Purchaser accepts this Report "AS IS". Any analyses, estimates, ratings, environmental risk levels or risk codes provided in this Report are provided for illustrative purposes only, and are not intended to provide, nor should they be interpreted as providing any facts regarding, or prediction or forecast of, any environmental risk for any property. Only a Phase I Environmental Site Assessment performed by an environmental professional can provide information regarding the environmental risk for any property. Additionally, the information provided in this Report is not to be construed as legal advice.

Copyright 2006 by Environmental Data Resources, Inc. All rights reserved. Reproduction in any media or format, in whole or in part, of any report or map of Environmental Data Resources, Inc., or its affiliates, is prohibited without prior written permission.

EDR and its logos (including Sanborn and Sanborn Map) are trademarks of Environmental Data Resources, Inc. or its affiliates. All other trademarks used herein are the property of their respective owners.

EDR NEPACheck® DESCRIPTION

The National Environmental Policy Act of 1969 (NEPA) requires that Federal agencies include in their decision-making processes appropriate and careful consideration of all environmental effects and actions, analyze potential environmental effects of proposed actions and their alternatives for public understanding and scrutiny, avoid or minimize adverse effects of proposed actions, and restore and enhance environmental quality as much as possible.

The EDR NEPACheck provides information which may be used, in conjunction with additional research, to determine whether a proposed site or action will have significant environmental effect.

The report provides maps and data for the following items (where available). Search results are provided in the Map Findings Summary on page 2 of this report.

Section	Regulation
Natural Areas Map	
• Federal Lands Data:	
- Officially designated wilderness areas	47 CFR 1.1307(1)
- Officially designated wildlife preserves, sanctuaries and refuges	47 CFR 1.1307(2)
- Wild and scenic rivers	40 CFR 6.302(e)
- Fish and Wildlife	40 CFR 6.302
• Threatened or Endangered Species, Fish and Wildlife, Critical Habitat Data (where available)	47 CFR 1.1307(3); 40 CFR 6.302
Historic Sites Map	
• National Register of Historic Places	47 CFR 1.1307(4); 40 CFR 6.302
• State Historic Places (where available)	
• Indian Reservations	
Flood Plain Map	
• National Flood Plain Data (where available)	47 CFR 1.1307(6); 40 CFR 6.302
Wetlands Map	
• National Wetlands Inventory Data (where available)	47 CFR 1.1307(7); 40 CFR 6.302
FCC & FAA Map	
• FCC antenna/tower sites, AM Radio Towers, FAA Markings and Obstructions, AM Radio Interference Zones, Airports, Topographic gradient	47 CFR 1.1307(8)
Key Contacts and Government Records Searched	

MAP FINDINGS SUMMARY

The databases searched in this report are listed below. Database descriptions and other agency contact information is contained in the Key Contacts and Government Records Searched section on page 25 of this report.

TARGET PROPERTY ADDRESS

NEWPORT CHEMICAL DEPOT
3000 S STATE RD 63
HILLSDALE, IN 47928

Inquiry #: 1821278.7s
Date: 12/20/6

TARGET PROPERTY COORDINATES

Latitude (North):	39.850800 - 39° 51' 2.9''
Longitude (West):	87.450203 - 87° 27' 0.7''
Universal Tranverse Mercator:	Zone 16
UTM X (Meters):	461486.5
UTM Y (Meters):	4411085.0

Applicable Regulation from 47 CFR/FCC Checklist	Database	Search Distance (Miles)	Within Search	Within 1/8 Mile
NATURAL AREAS MAP				
1.1307a (1) Officially Designated Wilderness Area	US Federal Lands	2.00	NO	NO
1.1307a (2) Officially Designated Wildlife Preserve	US Federal Lands	2.00	NO	NO
1.1307a (3) Threatened or Endangered Species or Critical Habitat	County Endangered Species	County	YES	N/A
HISTORIC SITES MAP				
1.1307a (4) Listed or eligible for National Register	National Register Hist. Places	2.00	NO	NO
1.1307a (4) Listed or eligible for National Register	IN Historic Sites	2.00	NO	NO
	Indian Reservation	2.00	NO	NO
FLOODPLAIN MAP				
1.1307 (6) Located in a Flood Plain	FLOODPLAIN	2.00	NO	NO
WETLANDS MAP				
1.1307 (7) Change in surface features (wetland fill)	NWI	2.00	YES	YES
FCC & FAA SITES MAP				
	FCC Cellular	2.00	NO	NO
	FCC Antenna	2.00	NO	NO
	FCC Tower	2.00	NO	NO
	FCC AM Tower	2.00	NO	NO
	FAA DOF	2.00	YES	NO
	Airports	2.00	NO	NO
	Power Lines	2.00	YES	YES

Natural Areas Map

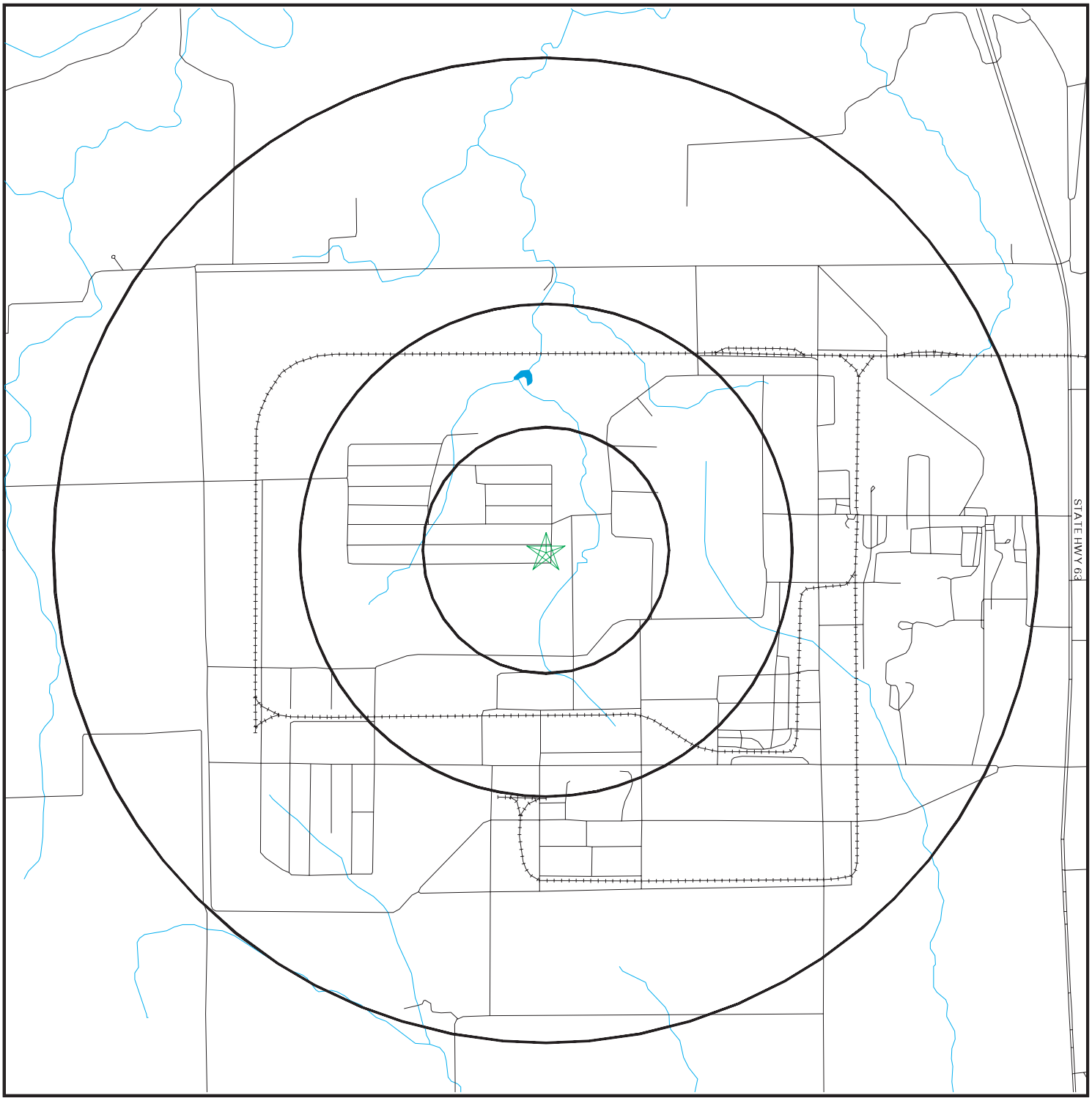

- Target Property
- Roads
- County Boundary
- Waterways
- Water
- Locations
- Federal Areas
- Federal Linear Features
- State Areas
- State Linear Features

SITE NAME:	Newport Chemical Depot	CLIENT:	SAIC
ADDRESS:	3000 S State Rd 63 Hillsdale IN 47928	CONTACT:	John Whelpley
LAT/LONG:	39.8508 / 87.4502	INQUIRY #:	1821278.7s
	C-53	DATE:	December 20, 2006

Copyright © 2006 EDR, Inc. © 2006 Tele Atlas Rel. 07/2005.

NATURAL AREAS MAP FINDINGS

Endangered Species Listed for: VERMILLION County, IN.

Source: EPA Endangered Species Protection Program Database

BIRD:	EAGLE, BALD
CLAM:	FANSHELL
CLAM:	MUSSEL, RING PINK (=GOLF STICK PEARLY)
CLAM:	PEARLYMUSSEL, WHITE WARTYBACK
CLAM:	PEARLYMUSSEL, TUBERCLED-BLOSSOM
MAMMAL:	BAT, INDIANA

Map ID Direction Distance Distance (ft.)	EDR ID Database

No mapped sites were found in EDR's search of available government records within the search radius around the target property.

Historic Sites Map

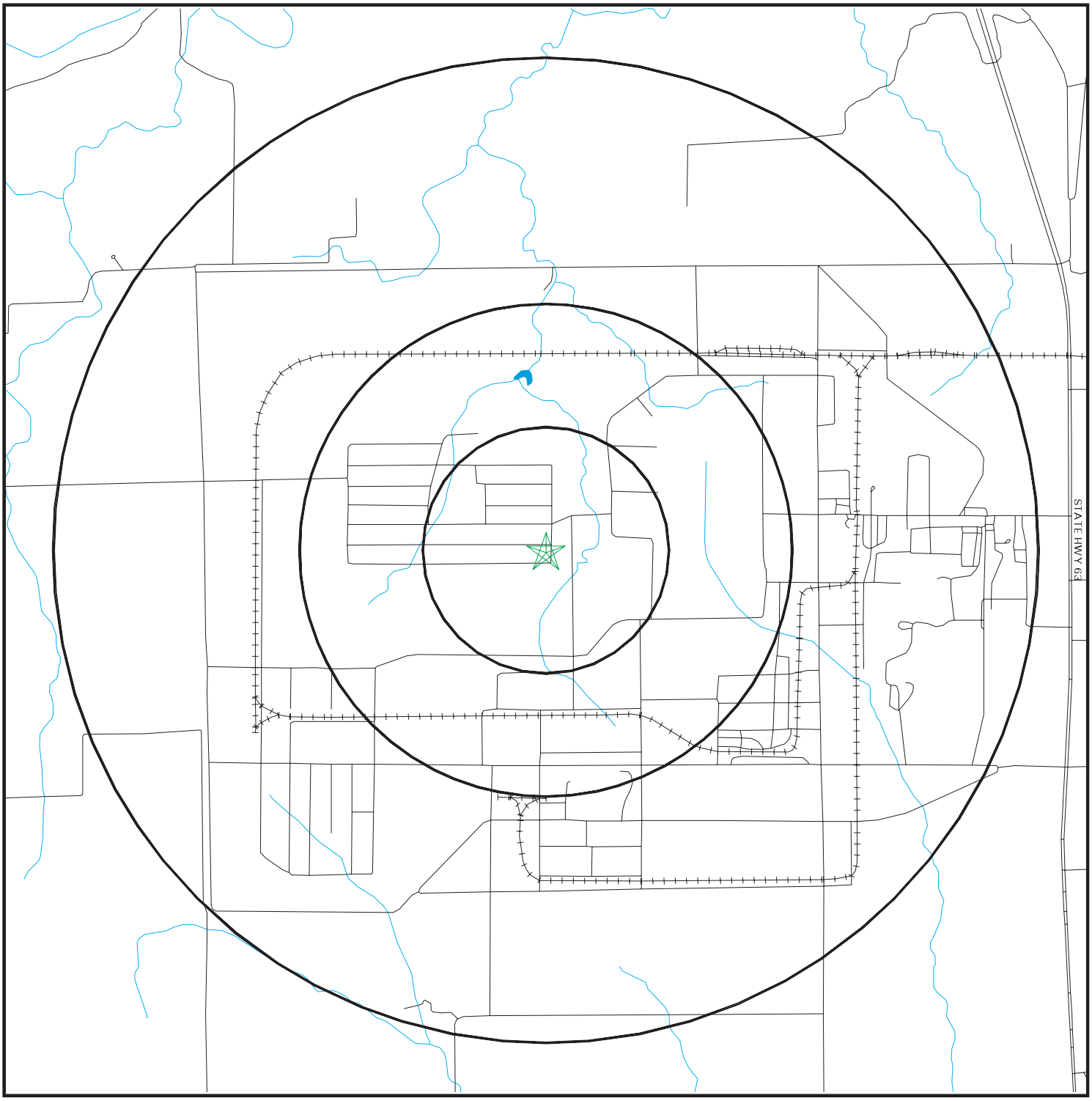

- Target Property
- Streets
- County Boundary
- Waterways
- Water
- Historic Sites
- Federal Historic Areas
- State Historic Areas
- US Indian Reservations
- Scenic Trail

SITE NAME:	Newport Chemical Depot	CLIENT:	SAIC
ADDRESS:	3000 S State Rd 63 Hillsdale IN 47928	CONTACT:	John Whelpley
LAT/LONG:	39.8508 / 87.4502	INQUIRY #:	1821278.7s
	C-55	DATE:	December 20, 2006

Copyright © 2006 EDR, Inc. © 2006 Tele Atlas Rel. 07/2005.

HISTORIC SITES MAP FINDINGS

Map ID
Direction
Distance
Distance (ft.) | **EDR ID**
Database

No mapped sites were found in EDR's search of available government records within the search radius around the target property.

UNMAPPABLE HISTORIC SITES

Due to poor or inadequate address information, the following sites were not mapped:

Status
EDR ID
Database

Name: Eugene Covered Bridge
Address: Former CR 00 over Big
City: Vermillion River
County: Vermillion County
Date Added: 06/10/94
Date Constructed: 1873
Program Type: Not Reported
Notes: Not Reported

Unmappable
IN20001140
IN Historic Sites

Name: Salem Methodist Episcopal Church
Address: North of Clinton on SR 63
City: Not Reported
County: Vermillion County
Date Added: 02/22/79
Date Constructed: 1878
Program Type: Not Reported
Notes: Not Reported

Unmappable
IN20001144
IN Historic Sites

Flood Plain Map

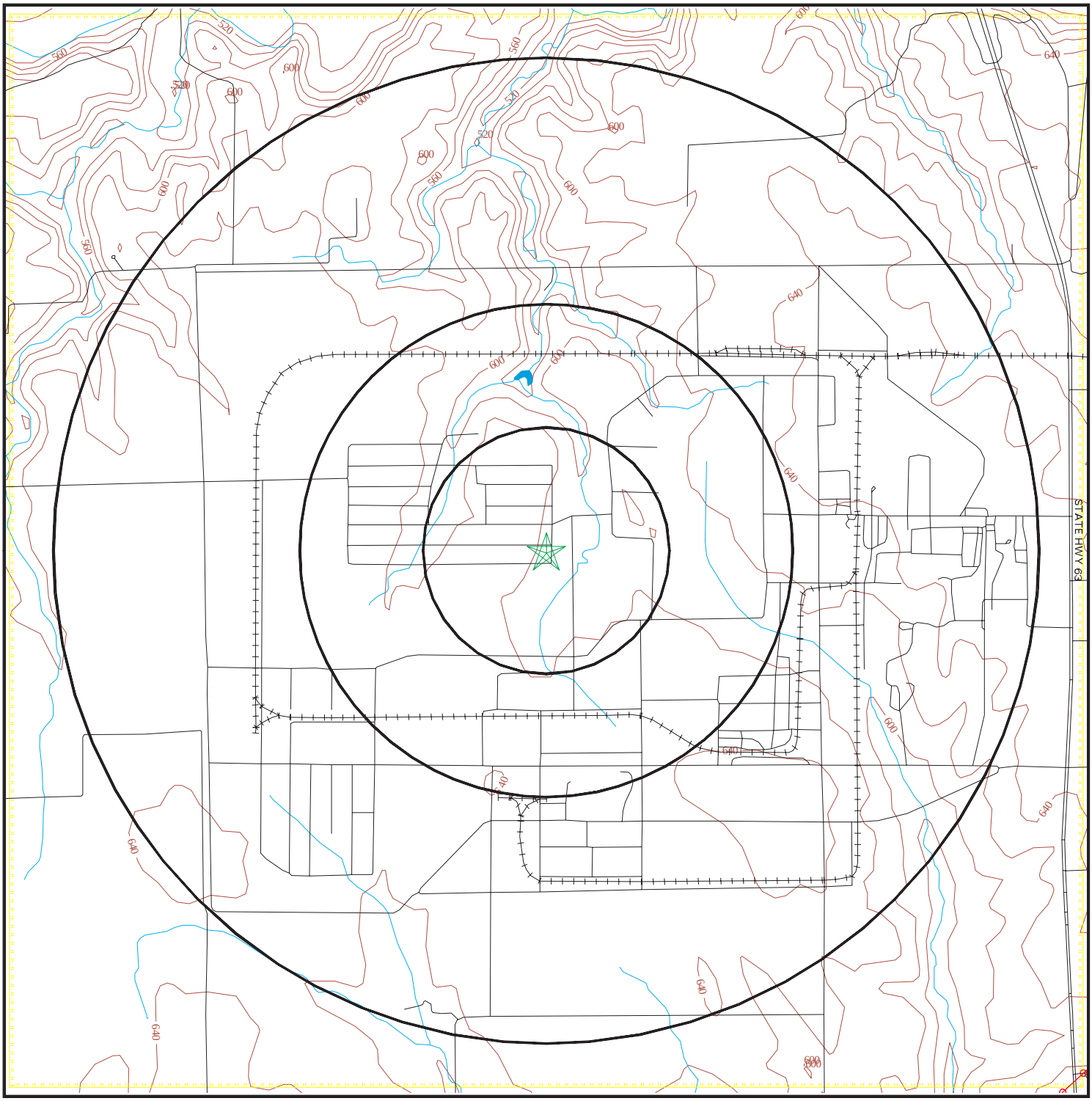

- Major Roads
- Contour Lines
- Waterways
- County Boundary
- Power Lines
- Pipe Lines
- Fault Lines
- Water
- 100-year flood zone
- 500-year flood zone
- Electronic FEMA data available
- Electronic FEMA data not available

SITE NAME:	Newport Chemical Depot	CLIENT:	SAIC
ADDRESS:	3000 S State Rd 63 Hillsdale IN 47928	CONTACT:	John Whelpley
LAT/LONG:	39.8508 / 87.4502	INQUIRY #:	1821278.7s
	C-58	DATE:	December 20, 2006

Copyright © 2006 EDR, Inc. © 2006 Tele Atlas Rel. 07/2005.

FLOOD PLAIN MAP FINDINGS

Source: FEMA Q3 Flood Data

County	FEMA flood data electronic coverage
VERMILLION, IN	NO
Flood Plain panel at target property:	None Reported
Additional Flood Plain panel(s) in search area:	None Reported

National Wetlands Inventory Map

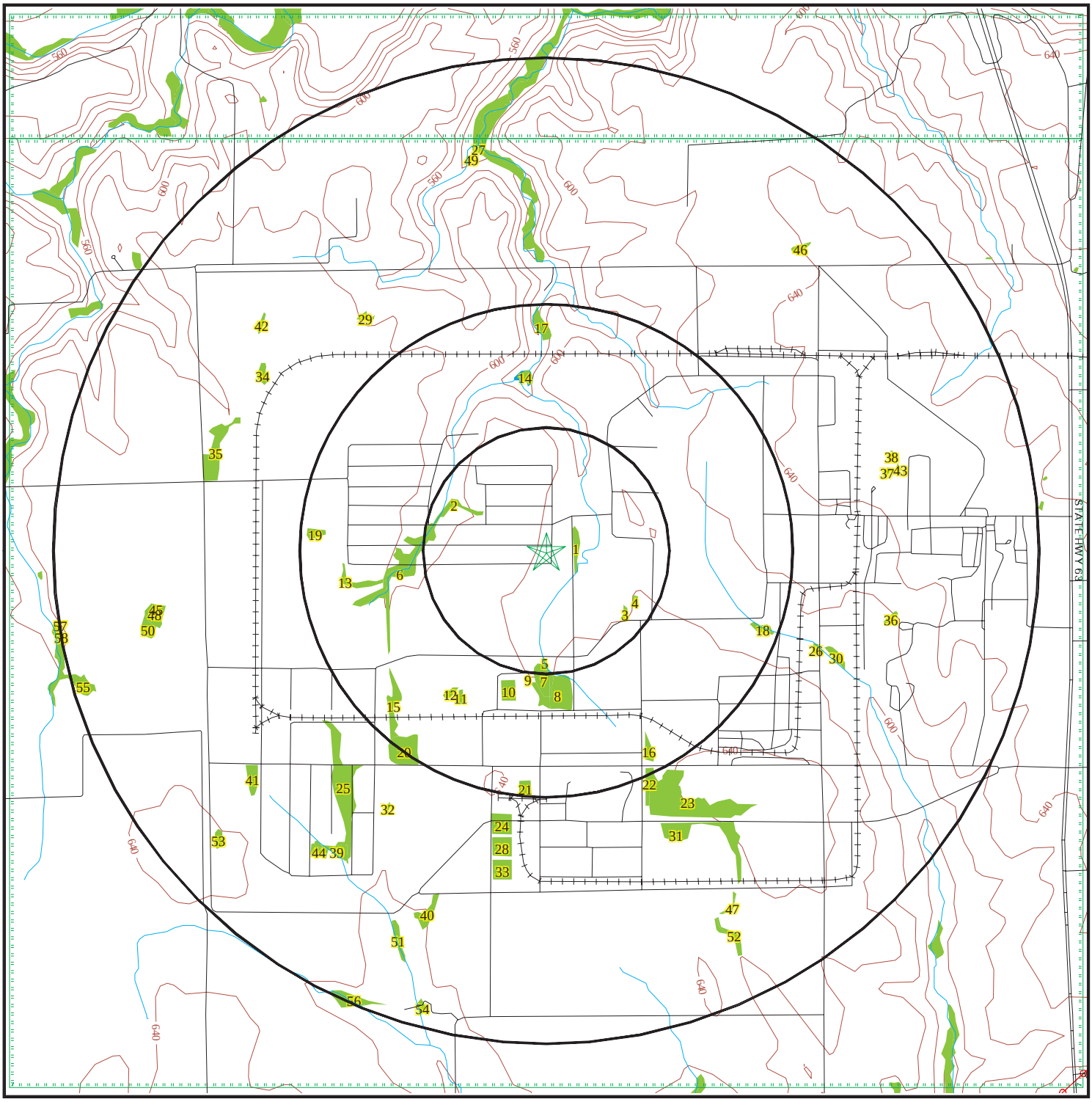

SITE NAME:	Newport Chemical Depot	CLIENT:	SAIC
ADDRESS:	3000 S State Rd 63	CONTACT:	John Whelpley
	Hillsdale IN 47928	INQUIRY #:	1821278.7s
LAT/LONG:	39.8508 / 87.4502 C-60	DATE:	December 20, 2006

Copyright © 2006 EDR, Inc. © 2006 Tele Atlas Rel. 07/2005.

WETLANDS MAP FINDINGS

Source: Fish and Wildlife Service NWI data

NWI hardcopy map at target property: Dana
Additional NWI hardcopy map(s) in search area:
Newport

Map ID Direction Distance Distance (ft.)	Code and Description*	Database
1 East 0-1/8 mi 577	PFO1A [P] Palustrine, [FO] Forested, [1] Broad-Leaved Deciduous, [A] Temporarily Flooded	NWI
2 WNW 1/4-1/2 mi 1561	PFO1A [P] Palustrine, [FO] Forested, [1] Broad-Leaved Deciduous, [A] Temporarily Flooded	NWI
3 SE 1/4-1/2 mi 2017	PFO1A [P] Palustrine, [FO] Forested, [1] Broad-Leaved Deciduous, [A] Temporarily Flooded	NWI
4 ESE 1/4-1/2 mi 2082	PFO1Ad [P] Palustrine, [FO] Forested, [1] Broad-Leaved Deciduous, [A] Temporarily Flooded, [d] Partially Drained/Ditched	NWI
5 South 1/4-1/2 mi 2287	PUB/SS1Fb [P] Palustrine, [UB] Unconsolidated Bottom / , [SS] Scrub-Shrub, [1] Broad-Leaved Deciduous, [F] Semipermanently Flooded, [b] Beaver	NWI
6 West 1/4-1/2 mi 2374	PFO1Ad [P] Palustrine, [FO] Forested, [1] Broad-Leaved Deciduous, [A] Temporarily Flooded, [d] Partially Drained/Ditched	NWI
7 South 1/4-1/2 mi 2410	PSS1Ad [P] Palustrine, [SS] Scrub-Shrub, [1] Broad-Leaved Deciduous, [A] Temporarily Flooded, [d] Partially Drained/Ditched	NWI
8 South 1/2-1 mi 2665	PFO1Ad [P] Palustrine, [FO] Forested, [1] Broad-Leaved Deciduous, [A] Temporarily Flooded, [d] Partially Drained/Ditched	NWI
9 South 1/2-1 mi 2685	PUBGx [P] Palustrine, [UB] Unconsolidated Bottom, [G] Intermittently Exposed, [x] Excavated	NWI

*See Wetland Classification System for additional information.

WETLANDS MAP FINDINGS

Map ID Direction Distance Distance (ft.)	Code and Description*	Database
10 SSW 1/2-1 mi 2846	PEM1Kx [P] Palustrine, [EM] Emergent, [1] Persistent, [K] Artificially Flooded, [x] Excavated	NWI
11 SSW 1/2-1 mi 3461	PFO1A [P] Palustrine, [FO] Forested, [1] Broad-Leaved Deciduous, [A] Temporarily Flooded	NWI
12 SSW 1/2-1 mi 3478	PFO1A [P] Palustrine, [FO] Forested, [1] Broad-Leaved Deciduous, [A] Temporarily Flooded	NWI
13 West 1/2-1 mi 3549	PFO1A [P] Palustrine, [FO] Forested, [1] Broad-Leaved Deciduous, [A] Temporarily Flooded	NWI
14 North 1/2-1 mi 3617	PFO1A [P] Palustrine, [FO] Forested, [1] Broad-Leaved Deciduous, [A] Temporarily Flooded	NWI
15 SW 1/2-1 mi 4184	PFO1A [P] Palustrine, [FO] Forested, [1] Broad-Leaved Deciduous, [A] Temporarily Flooded	NWI
16 SSE 1/2-1 mi 4410	PFO1Ad [P] Palustrine, [FO] Forested, [1] Broad-Leaved Deciduous, [A] Temporarily Flooded, [d] Partially Drained/Ditched	NWI
17 North 1/2-1 mi 4502	PFO1A [P] Palustrine, [FO] Forested, [1] Broad-Leaved Deciduous, [A] Temporarily Flooded	NWI
18 ESE 1/2-1 mi 4634	PFO1A [P] Palustrine, [FO] Forested, [1] Broad-Leaved Deciduous, [A] Temporarily Flooded	NWI
19 West 1/2-1 mi 4738	PFO1A [P] Palustrine, [FO] Forested, [1] Broad-Leaved Deciduous, [A] Temporarily Flooded	NWI

*See Wetland Classification System for additional information.

WETLANDS MAP FINDINGS

Map ID Direction Distance Distance (ft.)	Code and Description*	Database
20 SW 1/2-1 mi 4810	PSS1/FO1Ad [P] Palustrine, [SS] Scrub-Shrub, [1] Broad-Leaved Deciduous / , [FO] Forested, [1] Broad-Leaved Deciduous, [A] Temporarily Flooded, [d] Partially Drained/Ditched	NWI
21 South 1/2-1 mi 4933	PUBKx [P] Palustrine, [UB] Unconsolidated Bottom, [K] Artificially Flooded, [x] Excavated	NWI
22 SSE 1/2-1 mi 5114	PEM1/SS1A [P] Palustrine, [EM] Emergent, [1] Persistent / , [SS] Scrub-Shrub, [1] Broad-Leaved Deciduous, [A] Temporarily Flooded	NWI
23 SSE 1-2 mi 5355	PFO1A [P] Palustrine, [FO] Forested, [1] Broad-Leaved Deciduous, [A] Temporarily Flooded	NWI
24 South 1-2 mi 5693	PEM1Kx [P] Palustrine, [EM] Emergent, [1] Persistent, [K] Artificially Flooded, [x] Excavated	NWI
25 SW 1-2 mi 5885	PSS1Ad [P] Palustrine, [SS] Scrub-Shrub, [1] Broad-Leaved Deciduous, [A] Temporarily Flooded, [d] Partially Drained/Ditched	NWI
26 ESE 1-2 mi 6061	PFO1A [P] Palustrine, [FO] Forested, [1] Broad-Leaved Deciduous, [A] Temporarily Flooded	NWI
27 North 1-2 mi 6174	PFO1A [P] Palustrine, [FO] Forested, [1] Broad-Leaved Deciduous, [A] Temporarily Flooded	NWI
28 South 1-2 mi 6182	PEM1Kx [P] Palustrine, [EM] Emergent, [1] Persistent, [K] Artificially Flooded, [x] Excavated	NWI
29 NW 1-2 mi 6181	PFO1A [P] Palustrine, [FO] Forested, [1] Broad-Leaved Deciduous, [A] Temporarily Flooded	NWI

*See Wetland Classification System for additional information.

WETLANDS MAP FINDINGS

Map ID Direction Distance Distance (ft.)	Code and Description*	Database
30 ESE 1-2 mi 6315	PFO1A [P] Palustrine, [FO] Forested, [1] Broad-Leaved Deciduous, [A] Temporarily Flooded	NWI
31 SSE 1-2 mi 6323	PFO1A [P] Palustrine, [FO] Forested, [1] Broad-Leaved Deciduous, [A] Temporarily Flooded	NWI
32 SSW 1-2 mi 6336	PEM1C [P] Palustrine, [EM] Emergent, [1] Persistent, [C] Seasonally Flooded	NWI
33 South 1-2 mi 6657	PEM1Kx [P] Palustrine, [EM] Emergent, [1] Persistent, [K] Artificially Flooded, [x] Excavated	NWI
34 WNW 1-2 mi 6983	Pf [P] Palustrine, [f] Farmed	NWI
35 WNW 1-2 mi 7094	PFO1A [P] Palustrine, [FO] Forested, [1] Broad-Leaved Deciduous, [A] Temporarily Flooded	NWI
36 ESE 1-2 mi 7382	PUBGh [P] Palustrine, [UB] Unconsolidated Bottom, [G] Intermittently Exposed, [h] Diked/Impounded	NWI
37 ENE 1-2 mi 7399	PUBGx [P] Palustrine, [UB] Unconsolidated Bottom, [G] Intermittently Exposed, [x] Excavated	NWI
38 ENE 1-2 mi 7564	PUBGx [P] Palustrine, [UB] Unconsolidated Bottom, [G] Intermittently Exposed, [x] Excavated	NWI
39 SW 1-2 mi 7598	PFO1Ad [P] Palustrine, [FO] Forested, [1] Broad-Leaved Deciduous, [A] Temporarily Flooded, [d] Partially Drained/Ditched	NWI

*See Wetland Classification System for additional information.

WETLANDS MAP FINDINGS

Map ID Direction Distance Distance (ft.)	Code and Description*	Database
40 SSW 1-2 mi 7680	PFO1A [P] Palustrine, [FO] Forested, [1] Broad-Leaved Deciduous, [A] Temporarily Flooded	NWI
41 SW 1-2 mi 7695	PFO1Ad [P] Palustrine, [FO] Forested, [1] Broad-Leaved Deciduous, [A] Temporarily Flooded, [d] Partially Drained/Ditched	NWI
42 NW 1-2 mi 7694	Pf [P] Palustrine, [f] Farmed	NWI
43 ENE 1-2 mi 7706	PUBGx [P] Palustrine, [UB] Unconsolidated Bottom, [G] Intermittently Exposed, [x] Excavated	NWI
44 SW 1-2 mi 7927	PSS1Ad [P] Palustrine, [SS] Scrub-Shrub, [1] Broad-Leaved Deciduous, [A] Temporarily Flooded, [d] Partially Drained/Ditched	NWI
45 West 1-2 mi 8238	PFO1A [P] Palustrine, [FO] Forested, [1] Broad-Leaved Deciduous, [A] Temporarily Flooded	NWI
46 NE 1-2 mi 8281	Pf [P] Palustrine, [f] Farmed	NWI
47 SSE 1-2 mi 8317	PFO1Ad [P] Palustrine, [FO] Forested, [1] Broad-Leaved Deciduous, [A] Temporarily Flooded, [d] Partially Drained/Ditched	NWI
48 West 1-2 mi 8394	PFO1C [P] Palustrine, [FO] Forested, [1] Broad-Leaved Deciduous, [C] Seasonally Flooded	NWI
49 North 1-2 mi 8493	PFO1B [P] Palustrine, [FO] Forested, [1] Broad-Leaved Deciduous, [B] Saturated	NWI

*See Wetland Classification System for additional information.

WETLANDS MAP FINDINGS

Map ID Direction Distance Distance (ft.)	Code and Description*	Database
50 West 1-2 mi 8514	PEM1/SS1A [P] Palustrine, [EM] Emergent, [1] Persistent / , [SS] Scrub-Shrub, [1] Broad-Leaved Deciduous, [A] Temporarily Flooded	NWI
51 SSW 1-2 mi 8540	PFO1Ad [P] Palustrine, [FO] Forested, [1] Broad-Leaved Deciduous, [A] Temporarily Flooded, [d] Partially Drained/Ditched	NWI
52 SSE 1-2 mi 8666	PFO1Ad [P] Palustrine, [FO] Forested, [1] Broad-Leaved Deciduous, [A] Temporarily Flooded, [d] Partially Drained/Ditched	NWI
53 SW 1-2 mi 9188	PSS1A [P] Palustrine, [SS] Scrub-Shrub, [1] Broad-Leaved Deciduous, [A] Temporarily Flooded	NWI
54 SSW 1-2 mi 9949	PFO1Ad [P] Palustrine, [FO] Forested, [1] Broad-Leaved Deciduous, [A] Temporarily Flooded, [d] Partially Drained/Ditched	NWI
55 WSW 1-2 mi 10094	PFO1A [P] Palustrine, [FO] Forested, [1] Broad-Leaved Deciduous, [A] Temporarily Flooded	NWI
56 SSW 1-2 mi 10304	PFO1Ad [P] Palustrine, [FO] Forested, [1] Broad-Leaved Deciduous, [A] Temporarily Flooded, [d] Partially Drained/Ditched	NWI
57 West 1-2 mi 10501	PFO1A [P] Palustrine, [FO] Forested, [1] Broad-Leaved Deciduous, [A] Temporarily Flooded	NWI
58 West 1-2 mi 10548	PFO1A [P] Palustrine, [FO] Forested, [1] Broad-Leaved Deciduous, [A] Temporarily Flooded	NWI

*See Wetland Classification System for additional information.

WETLANDS CLASSIFICATION SYSTEM

National Wetland Inventory Maps are produced by the U.S. Fish and Wildlife Service, a sub-department of the U.S. Department of the Interior. In 1974, the U.S. Fish and Wildlife Service developed a criteria for wetland classification with four long range objectives:

- to describe ecological units that have certain homogeneous natural attributes,
- to arrange these units in a system that will aid decisions about resource management,
- to furnish units for inventory and mapping, and
- to provide uniformity in concepts and terminology throughout the U.S.

High altitude infrared photographs, soil maps, topographic maps and site visits are the methods used to gather data for the productions of these maps. In the infrared photos, wetlands appear as different colors and these wetlands are then classified by type. Using a hierarchical classification, the maps identify wetland and deepwater habitats according to:

- system
- subsystem
- class
- subclass
- modifiers

(as defined by Cowardin, et al. U.S. Fish and Wildlife Service FWS/OBS 79/31. 1979.)

The classification system consists of five systems:

1. marine
2. estuarine
3. riverine
4. lacustrine
5. palustrine

The marine system consists of deep water tidal habitats and adjacent tidal wetlands. The riverine system consists of all wetlands contained within a channel. The lacustrine systems includes all nontidal wetlands related to swamps, bogs & marshes. The estuarine system consists of deepwater tidal habitats and where ocean water is diluted by fresh water. The palustrine system includes nontidal wetlands dominated by trees and shrubs and where salinity is below .5% in tidal areas. All of these systems are divided in subsystems and then further divided into class.

National Wetland Inventory Maps are produced by transferring gathered data on a standard 7.5 minute U.S.G.S. topographic map. Approximately 52 square miles are covered on a National Wetland Inventory map at a scale of 1:24,000. Electronic data is compiled by digitizing these National Wetland Inventory Maps.

SYSTEM **MARINE**

SUBSYSTEM **1 - SUBTIDAL** **2 - INTERTIDAL**

CLASS	RB-ROCK BOTTOM	UB-UNCONSOLIDATED BOTTOM	AB-AQUATIC BED	RF-REEF	OW-OPEN WATER / Unknown Bottom	AB-AQUATIC BED	RF-REEF	RS-ROCKY SHORE	US-UNCONSOLIDATED SHORE
Subclass	1 Bedrock 2 Rubble	1 Cobble-Gravel 2 Sand 3 Mud 4 Organic	1 Algal 3 Rooted Vascular 5 Unknown Submergent	1 Coral 3 Worm		1 Algal 3 Rooted Vascular 5 Unknown Submergent	1 Coral 3 Worm	1 Bedrock 2 Rubble	1 Cobble-Gravel 2 Sand 3 Mud 4 Organic

SYSTEM **E - ESTUARINE**

SUBSYSTEM **1 - SUBTIDAL**

CLASS	RB-ROCK BOTTOM	UB-UNCONSOLIDATED BOTTOM	AB-AQUATIC BED	RF-REEF	OW-OPEN WATER / Unknown Bottom
Subclass	1 Bedrock 2 Rubble	1 Cobble-Gravel 2 Sand 3 Mud 4 Organic	1 Algal 3 Rooted Vascular 4 Floating Vascular 5 Unknown Submergent 6 Unknown Surface	2 Mollusk 3 Worm	

SUBSYSTEM **2 - INTERTIDAL**

CLASS	AB-AQUATIC BED	RF-REEF	SB - STREAMBED	RS-ROCKY SHORE	US-UNCONSOLIDATED SHORE	EM-EMERGENT	SS-SCRUB SHRUB	FO-FORESTED
Subclass	1 Algal 3 Rooted Vascular 4 Floating Vascular 5 Unknown Submergent 6 Unknown Surface	2 Mollusk 3 Worm	1 Cobble- Gravel 2 Sand 3 Mud 4 Organic	1 Bedrock 2 Rubble	1 Cobble- Gravel 2 Sand 3 Mud 4 Organic	1 Persistent 2 Nonpersistent	1 Broad-Leaved Deciduous 2 Needle-Leaved Deciduous 3 Broad-Leaved Evergreen 4 Needle-Leaved Evergreen 5 Dead 6 Deciduous 7 Evergreen	1 Broad-Leaved Deciduous 2 Needle-Leaved Deciduous 3 Broad-Leaved Evergreen 4 Needle-Leaved Evergreen 5 Dead 6 Deciduous 7 Evergreen

SYSTEM — **R - RIVERINE**

SUBSYSTEM	1 - TIDAL	2 - LOWER PERENNIAL	3 - UPPER PERENNIAL	4 - INTERMITTENT	5 - UNKNOWN PERENNIAL
CLASS	RB-ROCK BOTTOM UB-UNCONSOLIDATED BOTTOM *SB-STREAMBED AB-AQUATIC BED RS-ROCKY SHORE US-UNCONSOLIDATED SHORE **EM-EMERGENT OW-OPEN WATER/ Unknown Bottom				
Subclass	1 Bedrock 2 Rubble	1 Cobble-Gravel 2 Sand 3 Mud 4 Organic	1 Bedrock 2 Rubble 3 Cobble-Gravel 4 Sand 5 Mud 6 Organic 7 Vegetated	1 Algal 2 Aquatic Moss 3 Rooted Vascular 4 Floating Vascular 5 Unknown Submergent 6 Unknown Surface	1 Bedrock 2 Rubble	1 Cobble-Gravel 2 Sand 3 Mud 4 Organic 5 Vegetated	2 Nonpersistent

* STREAMBED is limited to TIDAL and INTERMITTENT SUBSYSTEMS, and comprises the only CLASS in the INTERMITTENT SUBSYSTEM.
**EMERGENT is limited to TIDAL and LOWER PERENNIAL SUBSYSTEMS.

SYSTEM — **L - LACUSTRINE**

SUBSYSTEM — **1 - LIMNETIC**

CLASS	RB-ROCK BOTTOM	UB-UNCONSOLIDATED BOTTOM	AB-AQUATIC BED	OW-OPEN WATER/ Unknown Bottom
Subclass	1 Bedrock 2 Rubble	1 Cobble-Gravel 2 Sand 3 Mud 4 Organic	1 Algal 2 Aquatic Moss 3 Rooted Vascular 4 Floating Vascular 5 Unknown Submergent 6 Unknown Surface	

SUBSYSTEM — **2 - LITTORAL**

CLASS	RB-ROCK BOTTOM	UB-UNCONSOLIDATED BOTTOM	AB-AQUATIC BED	RS-ROCKY SHORE	US-UNCONSOLIDATED SHORE	EM-EMERGENT	OW-OPEN WATER/ Unknown Bottom
Subclass	1 Bedrock 2 Rubble	1 Cobble-Gravel 2 Sand 3 Mud 4 Organic	1 Algal 2 Aquatic Moss 3 Rooted Vascular 4 Floating Vascular 5 Unknown Submergent 6 Unknown Surface	1 Bedrock 2 Rubble	1 Cobble-Gravel 2 Sand 3 Mud 4 Organic 5 Vegetated	2 Nonpersistent	

SUBSYSTEM — **P - PALUSTRINE**

CLASS	RB--ROCK BOTTOM	UB--UNCONSOLIDATED BOTTOM	AB-AQUATIC BED	US--UNCONSOLIDATED SHORE	ML--MOSS-LICHEN	EM--EMERGENT	SS--SCRUB-SHRUB	FO--FORESTED	OW-OPEN WATER/ Unknown
Bottom									
Subclass	1 Bedrock 2 Rubble 3 Mud 4 Organic	1 Cobble-Gravel 2 Sand	1 Algal 2 Aquatic Moss 3 Rooted Vascular 4 Floating Vascular 5 Unknown Submergent 6 Unknown Surface	1 Cobble-Gravel 2 Sand 3 Mud 4 Organic 5 Vegetated	1 Moss 2 Lichen	1 Persistent 2 Nonpersistent	1 Broad-Leaved Deciduous 2 Needle-Leaved Deciduous 3 Broad-Leaved Evergreen 4 Needle-Leaved Evergreen 5 Dead 6 Deciduous 7 Evergreen	1 Broad-Leaved Deciduous 2 Needle-Leaved Deciduous 3 Broad-Leaved Evergreen 4 Needle-Leaved Evergreen 5 Dead 6Deciduous 7 Evergreen	

MODIFIERS

In order to more adequately describe wetland and deepwater habitats one or more of the water regime, water chemistry, soil, or special modifiers may be applied at the class or lower level in the hierarchy. The farmed modifier may also be applied to the ecological system.

WATER REGIME

Non-Tidal

- A Temporarily Flooded
- B Saturated
- C Seasonally Flooded
- D Seasonally Flooded/ Well Drained
- E Seasonally Flooded/ Saturated
- F Semipermanently Flooded
- G Intermittently Exposed
- H Permanently Flooded
- J Intermittently Flooded
- K Artificially Flooded
- W Intermittently Flooded/Temporary
- Y Saturated/Semipermanent/ Seasonal
- Z Intermittently Exposed/Permanent
- U Unknown

Tidal

- K Artificially Flooded
- L Subtidal
- M Irregularly Exposed
- N Regularly Flooded
- P Irregularly Flooded
- *S Temporary-Tidal
- *R Seasonal-Tidal
- *T Semipermanent -Tidal
- V Permanent -Tidal
- U Unknown

*These water regimes are only used in tidally influenced, freshwater systems.

Coastal Halinity Inland Salinity

- 1 Hyperhaline
- 2 Euhaline
- 3 Mixohaline (Brackish)
- 4 Polyhaline
- 5 Mesohaline
- 6 Oligohaline
- 0 Fresh
- 7 Hypersaline
- 8 Eusaline
- 9 Mixosaline
- 0 Fresh

pH Modifiers for all Fresh Water

- a Acid
- t Circumneutral
- i Alkaline

SOIL

- g Organic
- n Mineral

SPECIAL MODIFIERS

- b Beaver
- d Partially Drained/Ditched
- f Farmed
- h Diked/Impounded
- r Artificial Substrate
- s Spoil
- x Excavated

Source: U.S. Department of the Interior
Fish and Wildlife Service
National Wetlands Inventory

FCC & FAA Sites Map

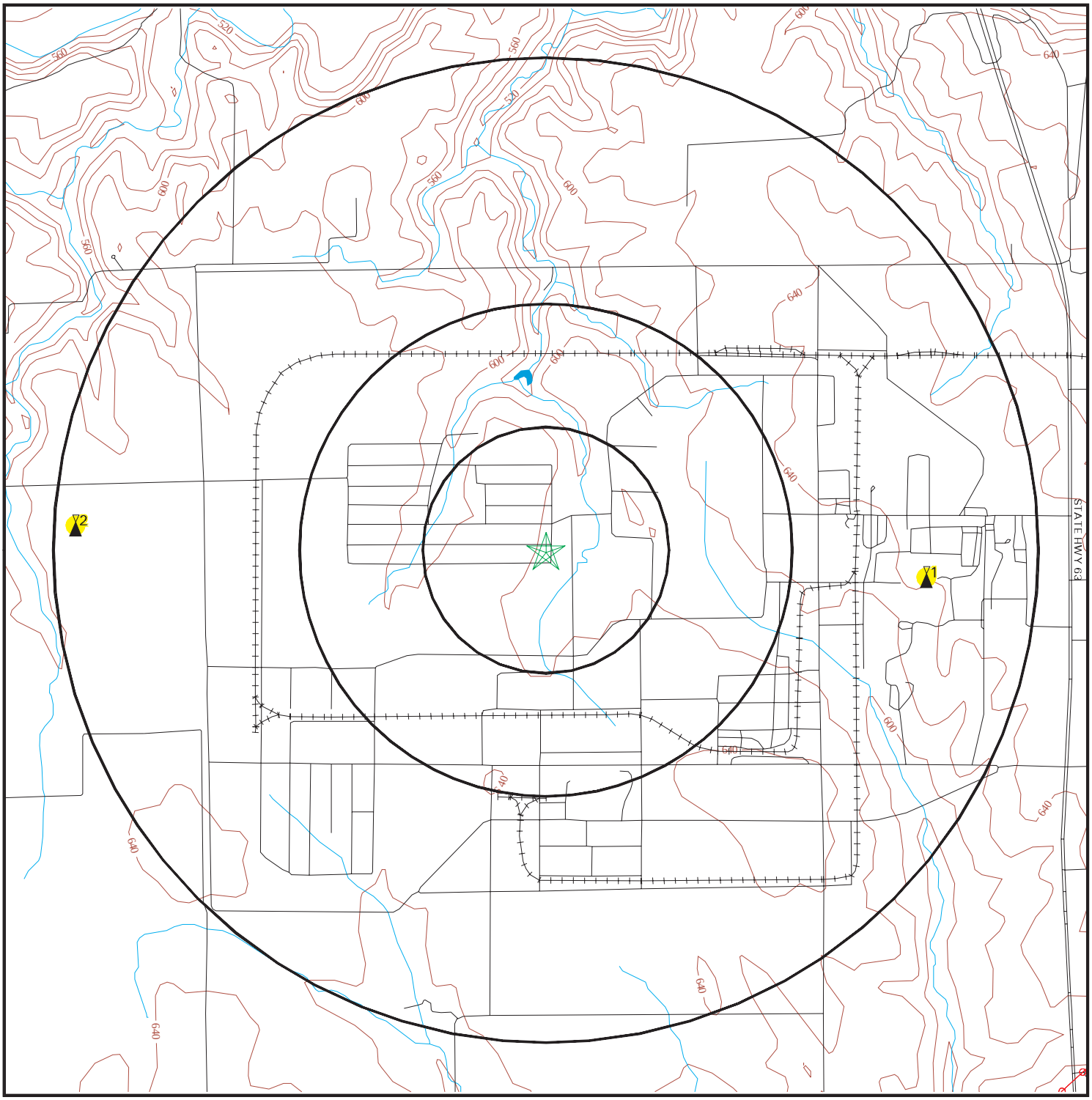

Streets
Contour Lines
County Boundary
Waterways
Power Lines
Water

Sites
Omni Directional AM Interference
Directional AM Interference

SITE NAME:	Newport Chemical Depot	CLIENT:	SAIC
ADDRESS:	3000 S State Rd 63	CONTACT:	John Whelpley
	Hillsdale IN 47928	INQUIRY #:	1821278.7s
LAT/LONG:	39.8508 / 87.4502	DATE:	December 20, 2006

C-71

Copyright © 2006 EDR, Inc. © 2006 Tele Atlas Rel. 07/2005.

FCC & FAA SITES MAP FINDINGS
TOWERS

Map ID
Direction
Distance
Distance (ft.)

EDR ID
Database

1
East
1-2 mi
8182

DOF000000026901
FAA DOF

Unique ID:	150159	Obstruction #:	0159
City:	DANA	State:	Indiana
Verification Status:	verified	Obstruction Type:	TOWER
Latitude:	39 50 57N	Longitude:	087 25 16W
Frequency:	Not Reported	Type of Lighting:	Red Lighting
Above Ground Level Height (Ft.):		0400	
Above Mean Sea Level Height (Ft.):		01040	
Horizontal Accuracy:	+-100’	Vertical Accuracy:	+-20’
Painted/Marked:	No	FAA Study #:	Not Reported

2
West
1-2 mi
10097

DOF000000027060
FAA DOF

Unique ID:	150345	Obstruction #:	0345
City:	DANA	State:	Indiana
Verification Status:	verified	Obstruction Type:	TOWER
Latitude:	39 51 08N	Longitude:	087 29 10W
Frequency:	Not Reported	Type of Lighting:	Red Lighting
Above Ground Level Height (Ft.):		0635	
Above Mean Sea Level Height (Ft.):		01265	
Horizontal Accuracy:	+-250’	Vertical Accuracy:	+-50’
Painted/Marked:	Yes	FAA Study #:	66CH0329

FCC & FAA SITES MAP FINDINGS
AIRPORTS

EDR ID
Database

No Sites Reported.

FCC & FAA SITES MAP FINDINGS
POWERLINES

EDR ID
Database

POW0002382
POWERLINES

Msid:	MSX1005885- 1	Voltage:	230
Rangeflg:	0	Hi_range:	0
Type:	AC	Status:	AC
Corridor:	Y	Ownr_id:	HEREC
Own_name:	Hoosier Energy	Opr_id:	HEREC
Ownr_flg:	S	Coname:	Hoosier Energy
Physaddres:	7398 N. State Road 37	Physcity:	Bloomington
Physstate:	Indiana	Physlposta:	47404
Mailaddres:	PO Box 908	Mailcity:	Bloomington
Mailstate:	Indiana	Mailpostal:	47402
Phone:	812-876-2021	Fax:	812-876-3476
Webpage:	www.hepn.com		

POW0002384
POWERLINES

Msid:	MSX1008687- 1	Voltage:	230
Rangeflg:	0	Hi_range:	0
Type:	AC	Status:	AC
Corridor:	Y	Ownr_id:	HEREC
Own_name:	Hoosier Energy	Opr_id:	HEREC
Ownr_flg:	S	Coname:	Hoosier Energy
Physaddres:	7398 N. State Road 37	Physcity:	Bloomington
Physstate:	Indiana	Physlposta:	47404
Mailaddres:	PO Box 908	Mailcity:	Bloomington
Mailstate:	Indiana	Mailpostal:	47402
Phone:	812-876-2021	Fax:	812-876-3476
Webpage:	www.hepn.com		

KEY CONTACTS & GOVERNMENT RECORDS SEARCHED

Various Federal laws and executive orders address specific environmental concerns. NEPA requires the responsible offices to integrate to the greatest practical extent the applicable procedures required by these laws and executive orders. EDR provides key contacts at agencies charged with implementing these laws and executive orders to supplement the information contained in this report.

NATURAL AREAS
Officially designated wilderness areas
Government Records Searched in This Report

FED_LAND: Federal Lands
Source: USGS
Telephone: 703-648-5094
Federal data from Bureau of Land Management, National Park Service, Forest Service, and Fish and Wildlife Service.
- National Parks
- Forests
- Monuments
- Wildlife Sanctuaries, Preserves, Refuges
- Federal Wilderness Areas.

Date of Government Version: 12/31/2004

Federal Contacts for Additional Information

National Park Service, Midwest Region
1709 Jackson Street
Omaha, NE 68102
402-221-3471

USDA Forest Service, Eastern
310 West Wisconsin Avenue
Milwaukee, WI 53203
414-297-3693

BLM - Eastern States Office
7450 Boston Blvd.
Springfield, VA 22153
703-440-1713

Fish & Wildlife Service, Region 3
BHW Federal Building One Federal Drive
Fort Snelling, MN 55111-4056
612-713-5230

Officially designated wildlife preserves, sanctuaries and refuges
Government Records Searched in This Report

FED_LAND: Federal Lands
Source: USGS
Telephone: 703-648-5094
Federal data from Bureau of Land Management, National Park Service, Forest Service, and Fish and Wildlife Service.
- National Parks
- Forests
- Monuments
- Wildlife Sanctuaries, Preserves, Refuges
- Federal Wilderness Areas.

Date of Government Version: 12/31/2004

Federal Contacts for Additional Information

Fish & Wildlife Service, Region 3
BHW Federal Building One Federal Drive
Fort Snelling, MN 55111-4056
612-713-5230

State Contacts for Additional Information

Fish and Wildlife Division 317-232-4080

Wild and scenic rivers

Government Records Searched in This Report

FED_LAND: Federal Lands
Source: USGS
Telephone: 703-648-5094
Federal data from Bureau of Land Management, National Park Service, Forest Service, and Fish and Wildlife Service.
- National Parks
- Forests
- Monuments
- Wildlife Sanctuaries, Preserves, Refuges
- Federal Wilderness Areas.

Date of Government Version: 12/31/2004

Federal Contacts for Additional Information

Fish & Wildlife Service, Region 3
BHW Federal Building One Federal Drive
Fort Snelling, MN 55111-4056
612-713-5230

Endangered Species

Government Records Searched in This Report

Endangered Species Protection Program Database
A listing of endangered species by county.
Source: Environmental Protection Agency
Telephone: 703-305-5239

Federal Contacts for Additional Information

Fish & Wildlife Service, Region 3
BHW Federal Building One Federal Drive
Fort Snelling, MN 55111-4056
612-713-5230

State Contacts for Additional Information

LANDMARKS, HISTORICAL, AND ARCHEOLOGICAL SITES

Historic Places

Government Records Searched in This Report

National Register of Historic Places:
The National Register of Historic Places is the official federal list of districts, sites, buildings, structures, and objects significant in American history, architecture, archeology, engineering, and culture. These contribute to an understanding of the historical and cultural foundations of the nation.

The National Register includes:
- All prehistoric and historic units of the National Park System;
- National Historic Landmarks, which are properties recognized by the Secretary of the Interior as possessing national significance; and
- Properties significant in American, state, or local prehistory and history that have been nominated by State Historic Preservation Officers, federal agencies, and others, and have been approved for listing by the National Park Service.

Date of Government Version: 03/23/2006

IN Historic Sites: Indiana Properties Listed in the National Register of Historic Places
Listing of historic sites included on the National Register and the State Register.
Source: Department of Natural Resources. Divison of Historic Preservation and Archaeology
Telephone: 317-232-1646

Federal Contacts for Additional Information

Park Service; Advisory Council on Historic Preservation
1849 C Street NW
Washington, DC 20240
Phone: (202) 208-6843

State Contacts for Additional Information

Dept. of Natural Resources 317-232-1646

Indian Religious Sites

Government Records Searched in This Report

Indian Reservations:

This map layer portrays Indian administrated lands of the United States that have any area equal to or greater than 640 acres.
Source: USGS
Phone: 888-275-8747
Date of Government Version: 10/01/2003

Federal Contacts for Additional Information

Department of the Interior- Bureau of Indian Affairs
Office of Public Affairs
1849 C Street, NW
Washington, DC 20240-0001
Office: 202-208-3711
Fax: 202-501-1516

National Association of Tribal Historic Preservation Officers
1411 K Street NW, Suite 700
Washington, DC 20005
Phone: 202-628-8476
Fax: 202-628-2241

KEY CONTACTS & GOVERNMENT RECORDS SEARCHED

State Contacts for Additional Information
A listing of local Tribal Leaders and Bureau of Indian Affairs Representatives can be found at:
http://www.doi.gov/bia/areas/agency.html

FLOOD PLAIN, WETLANDS AND COASTAL ZONE

Flood Plain Management
Government Records Searched in This Report
Flood Zone Data: This data, available in select counties across the country, was obtained by EDR in 1999 from the Federal Emergency Management Agency (FEMA). Data depicts 100-year and 500-year flood zones as defined by FEMA.

Federal Contacts for Additional Information
Federal Emergency Management Agency 877-3362-627

State Contacts for Additional Information
State Emergency Management Agency 317-232-3980

Wetlands Protection
Government Records Searched in This Report
NWI: National Wetlands Inventory. This data, available in select counties across the country, was obtained by EDR in 2002 from the U.S. Fish and Wildlife Service.

Federal Contacts for Additional Information
Fish & Wildlife Service 813-570-5412

State Contacts for Additional Information
Dept. of Natural Resources 317-232-4080

Coastal Zone Management
Government Records Searched in This Report
CAMA Management Areas
Dept. of Env., Health & Natural Resources
919-733-2293

Federal Contacts for Additional Information
Office of Ocean and Coastal Resource Management
N/ORM, SSMC4
1305 East-West Highway
Silver Spring, Maryland 20910
301-713-3102

State Contacts for Additional Information
Dept. of Natural Resources, Div. Of Water 317-233-0131

KEY CONTACTS & GOVERNMENT RECORDS SEARCHED

FCC & FAA SITES MAP
For NEPA actions that come under the authority of the FCC, the FCC requires evaluation of Antenna towers and/or supporting structures that are to be equipped with high intensity white lights which are to be located in residential neighborhoods, as defined by the applicable zoning law.

Government Records Searched in This Report

Cellular
Federal Communications Commission
Mass Media Bureau
2nd Floor - 445 12th Street SW
Washington DC 20554 USA
Telephone (202) 418-2700
Portions copyright (C) 1999 Percon Corporation. All rights reserved.

Tower
Federal Communications Commission
Mass Media Bureau
2nd Floor - 445 12th Street SW
Washington DC 20554 USA
Telephone (202) 418-2700
Portions copyright (C) 1999 Percon Corporation. All rights reserved.

Antenna Registration
Federal Communications Commission
Mass Media Bureau
2nd Floor - 445 12th Street SW
Washington DC 20554 USA
Telephone (202) 418-2700
Portions copyright (C) 1999 Percon Corporation. All rights reserved.

AM Tower
Federal Communications Commission
Mass Media Bureau
2nd Floor - 445 12th Street SW
Washington DC 20554 USA
Telephone (202) 418-2700

FAA Digital Obstacle File
National Oceanic and Atmospheric Administration
Telephone: 301-436-8301
Describes known obstacles of interest to aviation users in the US. Used by the Federal Aviation Administration (FAA) and the National Oceanic and Atmospheric Administration to manage the National Airspace System.

Airport Landing Facilities
Federal Aviation Administration
Telephone (800) 457-6656
Private and public use landing facilities.

Electric Power Transmission Line Data
PennWell Corporation
Telephone: (800) 823-6277
This map includes information copyrighted by PennWell Corporation. This information is provided on a best effort basis and PennWell Corporation does not guarantee its accuracy nor warrant its fitness for any particular purpose. Such information has been reprinted with the permission of PennWell.

Excessive Radio Frequency Emission
For NEPA actions that come under the authority of the FCC, Commission actions granting construction permits, licenses to transmit or renewals thereof, equipment authorizations or modifications in existing facilities, require the determination of whether the particular facility, operation or transmitter would cause human exposure to levels of radio frequency in excess of certain limits.

Federal Contacts for Additional Information

Office of Engineering and Technology
Federal Communications Commission
445 12th Street SW
Washington, DC 20554
Phone: 202-418-2470

OTHER CONTACT SOURCES

STREET AND ADDRESS INFORMATION

(c) 2006 Tele Atlas North America, Inc. All rights reserved. This material is proprietary and the subject of copyright protection and other intellectual property rights owned by or licensed to Tele Atlas North America, Inc. The use of this material is subject to the terms of a license agreement. You will be held liable for any unauthorized copying or disclosure of this material.

EDR Historical Topographic Map Report

Newport Chemical Depot
3000 S State Rd 63
Hillsdale, IN 47928

Inquiry Number: 1821278.4

December 21, 2006

EDR® Environmental Data Resources Inc

The Standard in Environmental Risk Management Information

440 Wheelers Farms Rd
Milford, Connecticut 06461

Nationwide Customer Service

Telephone: 1-800-352-0050
Fax: 1-800-231-6802
Internet: www.edrnet.com

EDR Historical Topographic Map Report

Environmental Data Resources, Inc.s (EDR) Historical Topographic Map Report is designed to assist professionals in evaluating potential liability on a target property resulting from past activities. EDRs Historical Topographic Map Report includes a search of a collection of public and private color historical topographic maps, dating back to the early 1900s.

Thank you for your business.
Please contact EDR at 1-800-352-0050
with any questions or comments.

Disclaimer - Copyright and Trademark Notice

This Report contains certain information obtained from a variety of public and other sources reasonably available to Environmental Data Resources, Inc. It cannot be concluded from this Report that coverage information for the target and surrounding properties does not exist from other sources. **NO WARRANTY EXPRESSED OR IMPLIED, IS MADE WHATSOEVER IN CONNECTION WITH THIS REPORT. ENVIRONMENTAL DATA RESOURCES, INC. SPECIFICALLY DISCLAIMS THE MAKING OF ANY SUCH WARRANTIES, INCLUDING WITHOUT LIMITATION, MERCHANTABILITY OR FITNESS FOR A PARTICULAR USE OR PURPOSE. ALL RISK IS ASSUMED BY THE USER. IN NO EVENT SHALL ENVIRONMENTAL DATA RESOURCES, INC. BE LIABLE TO ANYONE, WHETHER ARISING OUT OF ERRORS OR OMISSIONS, NEGLIGENCE, ACCIDENT OR ANY OTHER CAUSE, FOR ANY LOSS OF DAMAGE, INCLUDING, WITHOUT LIMITATION, SPECIAL, INCIDENTAL, CONSEQUENTIAL, OR EXEMPLARY DAMAGES. ANY LIABILITY ON THE PART OF ENVIRONMENTAL DATA RESOURCES, INC. IS STRICTLY LIMITED TO A REFUND OF THE AMOUNT PAID FOR THIS REPORT.** Purchaser accepts this Report AS IS. Any analyses, estimates, ratings, environmental risk levels or risk codes provided in this Report are provided for illustrative purposes only, and are not intended to provide, nor should they be interpreted as providing any facts regarding, or prediction or forecast of, any environmental risk for any property. Only a Phase I Environmental Site Assessment performed by an environmental professional can provide information regarding the environmental risk for any property. Additionally, the information provided in this Report is not to be construed as legal advice.

Copyright 2006 by Environmental Data Resources, Inc. All rights reserved. Reproduction in any media or format, in whole or in part, of any report or map of Environmental Data Resources, Inc., or its affiliates, is prohibited without prior written permission.

EDR and its logos (including Sanborn and Sanborn Map) are trademarks of Environmental Data Resources, Inc. or its affiliates. All other trademarks used herein are the property of their respective owners.

Historical Topographic Map

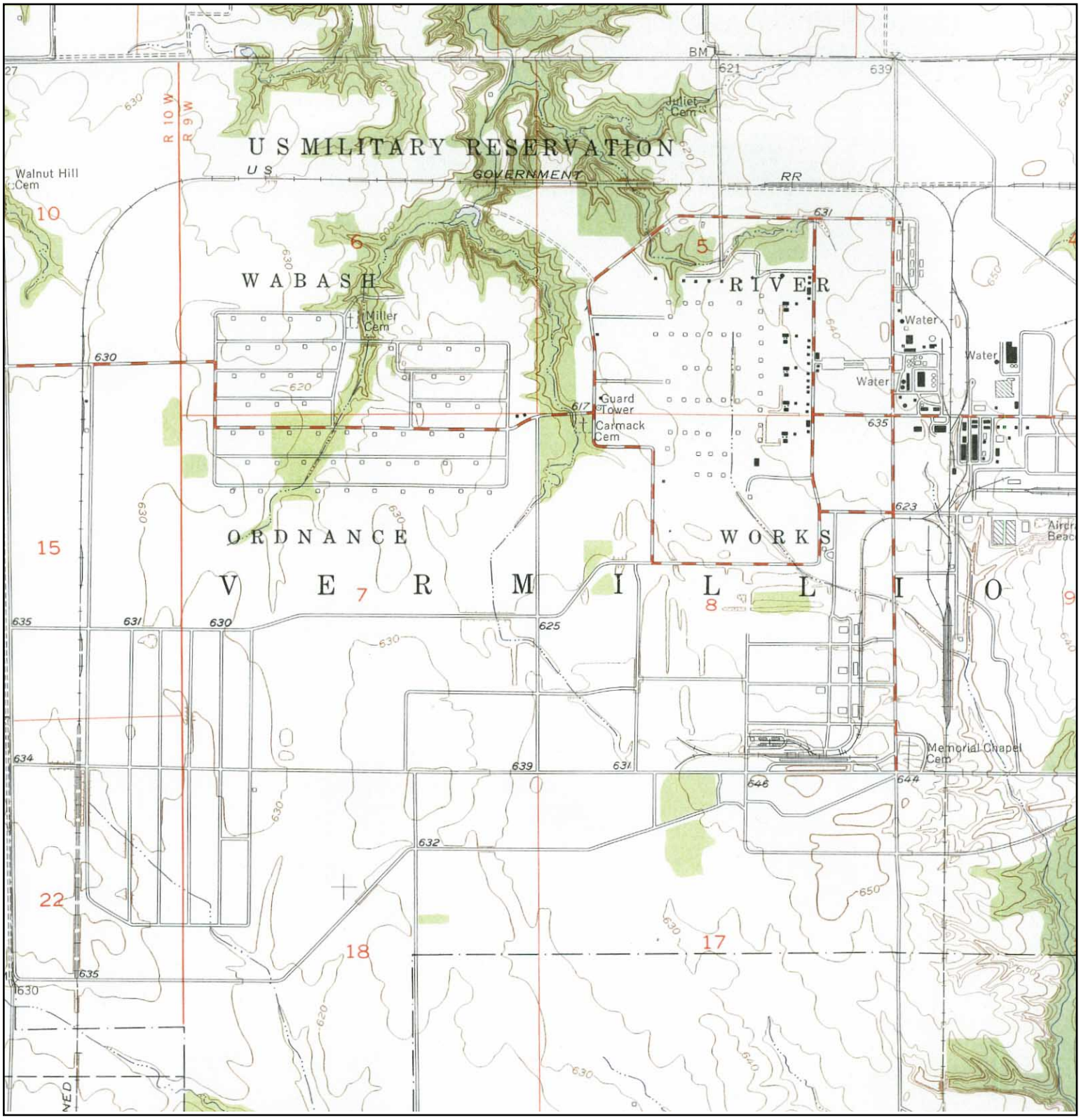

N	TARGET QUAD NAME: Dana, IN MAP YEAR: 1955 SERIES: 7.5 SCALE: 1:24,000	SITE NAME: Newport Chemical Depot ADDRESS: 3000 S State Rd 63 Hillsdale, IN 47928 LAT/LONG: 39.8508 / 87.4502	CLIENT: SAIC CONTACT: John Whelpley INQUIRY#: 1821278.4 RESEARCH DATE: 12/21/2006

Historical Topographic Map

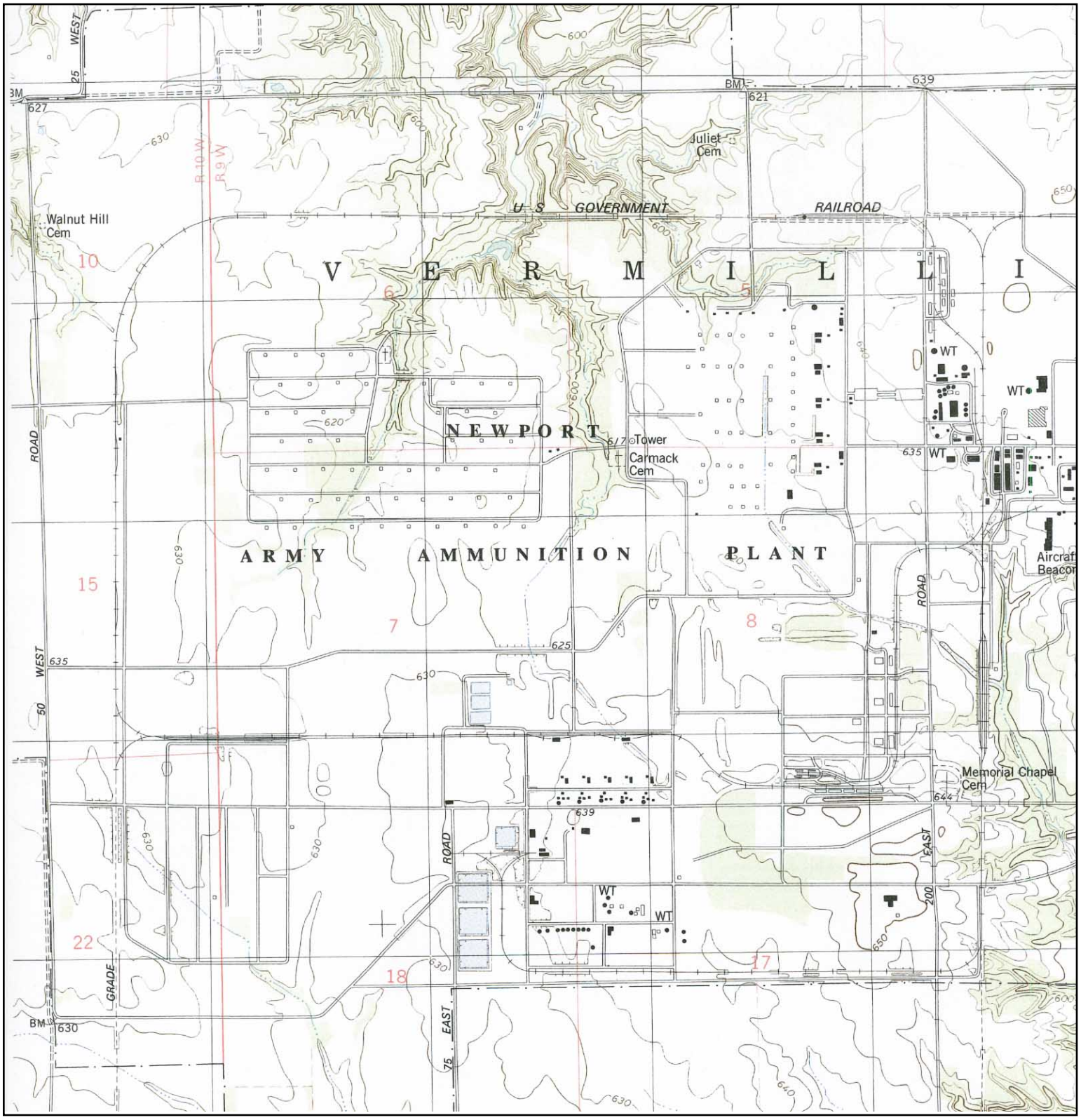

N	TARGET QUAD NAME: Dana, IN MAP YEAR: 1978 SERIES: 7.5 SCALE: 1:24,000	SITE NAME: Newport Chemical Depot ADDRESS: 3000 S State Rd 63 Hillsdale, IN 47928 LAT/LONG: 39.8508 / 87.4502	CLIENT: SAIC CONTACT: John Whelpley INQUIRY#: 1821278.4 RESEARCH DATE: 12/21/2006

Historical Topographic Map

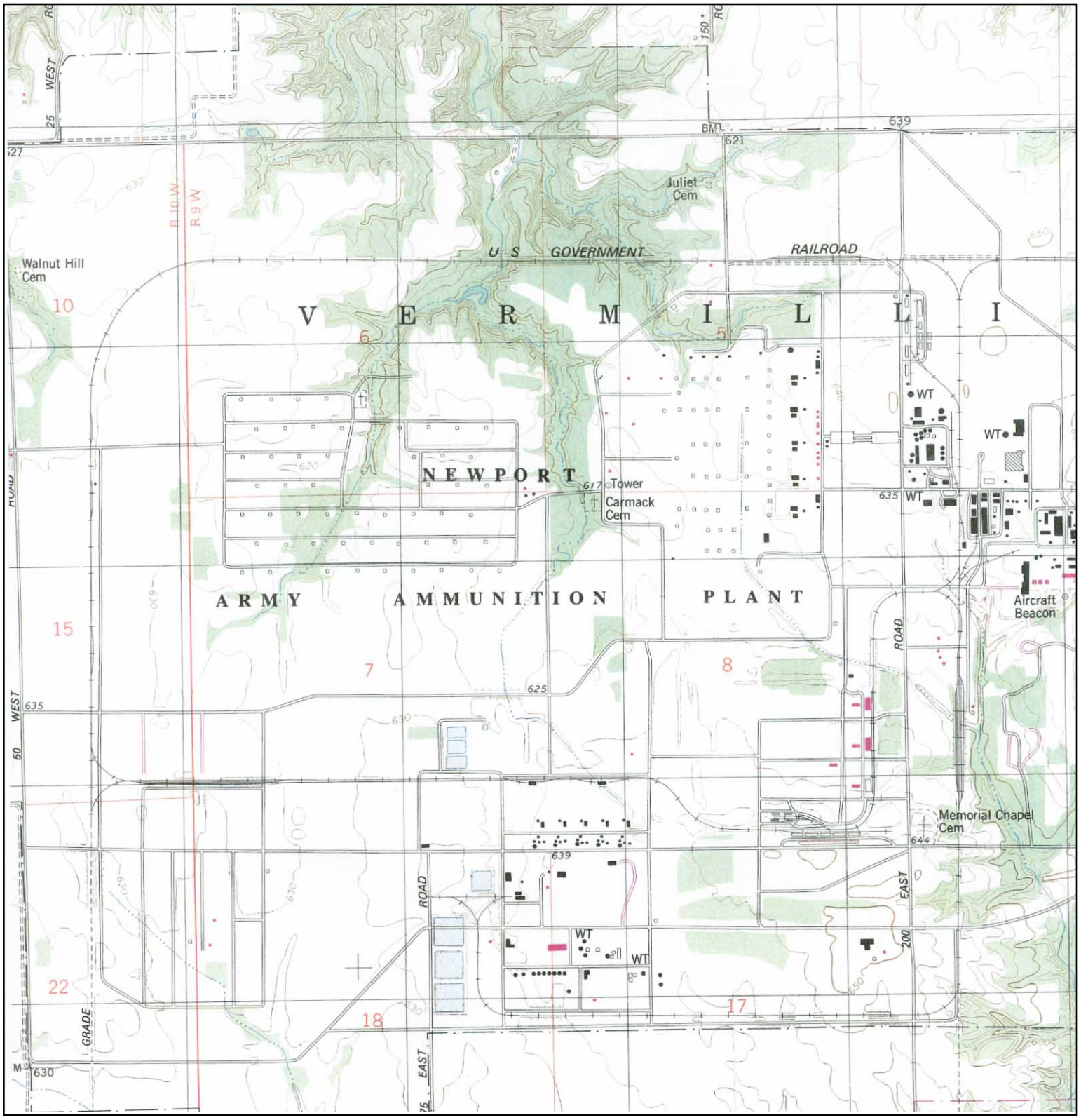

N			
	TARGET QUAD NAME: Dana, IN MAP YEAR: 1980 PHOTOREVISED FROM:1978 SERIES: 7.5 SCALE: 1:24,000	SITE NAME: Newport Chemical Depot ADDRESS: 3000 S State Rd 63 Hillsdale, IN 47928 LAT/LONG: 39.8508 / 87.4502	CLIENT: SAIC CONTACT: John Whelpley INQUIRY#: 1821278.4 RESEARCH DATE: 12/21/2006

Historical Topographic Map

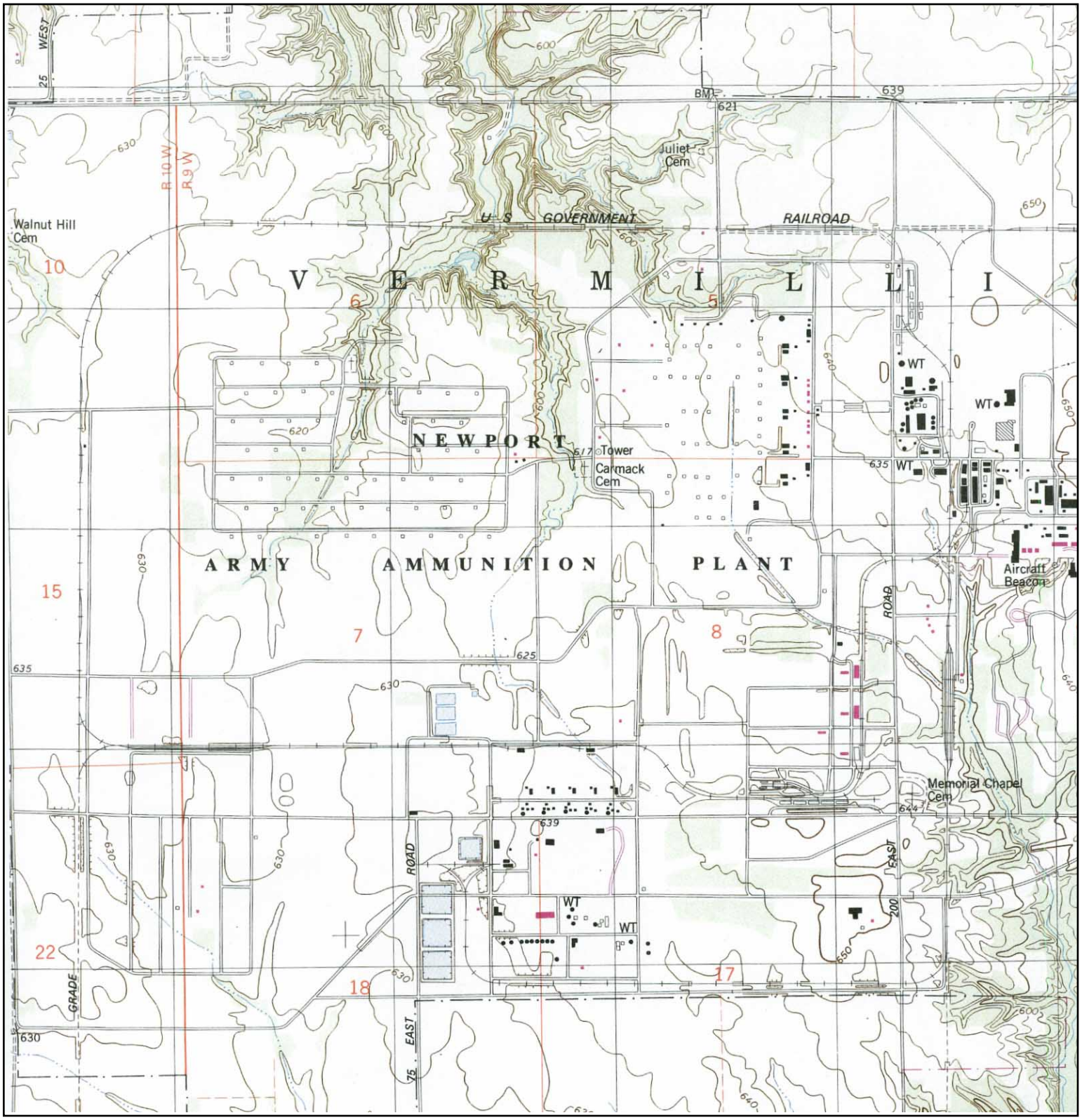

N	TARGET QUAD NAME: Dana, IN MAP YEAR: 1983 PHOTOINSPECTED FROM: 1978 SERIES: 7.5 SCALE: 1:24,000	SITE NAME: Newport Chemical Depot ADDRESS: 3000 S State Rd 63 Hillsdale, IN 47928 LAT/LONG: 39.8508 / 87.4502	CLIENT: SAIC CONTACT: John Whelpley INQUIRY#: 1821278.4 RESEARCH DATE: 12/21/2006

VV AJ M 1 AMS 24 July 52 95
152
KODAK AEROGRAPHIC

USGS Aerial Photograph – May 1984

USGS Aerial Photograph – February 1998

THIS PAGE WAS INTENTIONALLY LEFT BLANK

APPENDIX D

TITLE SEARCH DOCUMENT

THIS PAGE WAS INTENTIONALLY LEFT BLANK

MADALINA PESAVENTO TO ANNA MAUDE HACKL — WARRANTY DEED (312)

THIS INDENTURE WITNESSETH That Madalina Pesavento, a widow of Vermillion County, in the State of Indiana, Convey and Warrant to Anna Maude Hackl of Vermillion County, in the State of Indiana, for the sum of one dollar and other valuable considerations the receipt of which is hereby acknowledged the following real estate in Vermillion County, in the State of Indiana, to-wit:-

Lot number twenty-two (22) in Nebeker's Third Addition to the City of Clinton. This deed is made subject to all taxes standing as a lien against said real estate. In witness whereof the said Madalina Pesavento a widow has hereunto set her hand and seal, this 13th day of January, A.D.1942.

Madalina Pesavento (LS)

(55¢ Rev. stamps)

State of Indiana, Vermillion County,ss
Before me Oliver F.Houston a Notary Public in and for said county this 13th day of January, 1942 personally appeared Madalina Pesavento, a widow and acknowledged the execution of the annexed deed. Witness my hand and notarial seal.

Oliver F. Houston,
Notary Public(N.P.Seal)

My commission expires July 12, 1942, (N.P.Seal).

Recorded February 10th, 1942 - - - 10 a.m. - - - - - - - - -Thos.L.Kibby, Recorder

::::::::::::::::::::

UNITED STATES OF AMERICA VS. 21,048.20 acres of land, Richard A.Block, et al. — JUDGMENT (315)

UNITED STATES OF AMERICA
IN THE DISTRICT COURT OF THE UNITED STATES
FOR THE SOUTHERN DISTRICT OF INDIANA
TERRE HAUTE DIVISION

United States of America, Petitioner	)	
v.	)	Civil No.76
21,048.20 acres of land, more or less, situate in Vermillion County, State of Indiana; Richard A.Block, et al, defendants.	)	

Bk 82 JD 167

Judgment on Declaration of Taking No.1

This cause coming on to be heard at this term of court, upon the motion of the Petitioner, the United States of America, to entera Judgment on Declaration of Taking No.1, filed in the above entitled cause on the 6th day of February, 1942, and for an order fixing the date when possession of the property herein described is to be surrendered to the United States of America, and upon consideration thereof and of the comdemnation petition filed herein, the Declaration of Taking, the statutes in such cases made and provided, the provisions of the Act of Congress approved February 26, 1931, (46 Stat.1421; 40 U.S.C.Sec.258 a), and acts supplementary thereto and amendatory thereof; the Act of Congress approved August 18, 1890 (26 Stat.316) as amended by the Acts of Congress approved July 2, 1917 (40 Stat. 241), and April 11, 1918 (40 Stat.518; 50 U.S.C.Sec.171), the Act of Congress approved March 11, 1941 (Public Law No.11-77th

Congress) and the Act of Congress approved April 5, 1941 (Public No.29-77th Congress) and it appearing to the satisfaction of the Court:

FIRST: That the United States of America is entitled to acquire property by eminent domain for the purposes as set out and prayed in said petition;

SECOND: That a petition in condemnation was filed at the request of the Secretary of War, the authority empowered by law to acquire the lands described in said petition, and also under authority of the Attorney General of the United States;

THIRD: That said petition and declaration of taking state the authority under which, and the public use for which said lands were taken, that the Secretary of War is the person duly authorized and empowered by law to acquire lands such as are described in the petition for military purposes; and that the Attorney General of the United States is the person authorized by law to direct the institution of such condemnation proceedings;

FOURTH: That a proper description of the land sought to be taken, sufficient for identification thereof, is set out in said declaration of taking;

FIFTH: That said Declaration of Taking contains astatement of the estate or estate in the said lands taken for said public use;

SIXTH: That a plat showing the lands taken is incorporated in said Declaration of Taking;

SEVENTH: That a statement is contained in said Declaration of Taking that the following sums of money are estimated by the said acquiring authority to be just compensation for said lands, to-wit:

Tract No.65,$4300.00; Tract No.70, $20,000.00; Tract No.75, $14,000.00; Tract No.76, $6700.00; Tract No.77, $6850.00; Tract No.78, $16,000.00; Tract No.97, $28,000.00; Tract No.98, $4000.00; Tract No.103, $46,000.00; Tract No.115,$40,000.00; Tract No.121, $4800.00; Tract No.122, $1400.00; Tract No.131, $14,500.00; Tract No.132, $2800.00; Tract No.133, $2700.00; Tract No.135, $5600.00; Tract No.137, $2500.00;Tract No.138, $10,200.00; Tract No.140, $7000.00; Tract No.142, $13,500.00; Tract No.170, $12,000.00; Tract No.172, $28,000.00; Tract No.173, $2700.00; Tract No.176,$21,000.00; Tract No.184, $18,350.00; Tract No.191, $4200.00; Tract No.202, $12,000.00; Tract No.207, $4200.00; Tract No.220, $6800.00; the gross sum estimated to be just compensation for the lands hereby taken is $360,100.00, and that sum was deposited in the Registry of this Court for the use of the persons entitled thereto,upon and at the time of the filing of the said declaration of taking;

EIGHTH: That a statement is contained in said declaryion of taking that the amount of the ultimate award of compensation for the taking of said property in the opinion of the said Secretary of War will be within any limits prescribed by Congress as to the price to be paid therefor;

NINTH: That heretofore on the 17th day of January, 1942, this Court at the time of the filing of the petition for condemnation herein and pursuant to the Act of Congress approved April 11, 1918, (40 Stat. 518; 50 U.S.C.Sec.171), entered an order granting the petitioner immediate and exclusive use and possession of certain lands described in said condemnation petition, including the lands described in said declaration of taking as Tracts Nos.65,70,75,76,77,78,115,121,122,part of 131, 132,133,137,202 and 207, with the understanding and upon the condition that the present occupants of said tracts of land may continue to enjoy the uninterrupted and peaceful possession and occupancy of any residences, barns and other outbuildings, including yards and barnyards, now occupied by them for a period of sixty (60) days from the date of said order.

It,is, therefore, this 6 day of February, 1942, ADJUDGED, ORDERED AND DECREED

THAT THE TITLE TO THE FOLLOWING DESCRIBED lands located in the County of Vermillion, State of Indiana, to-wit:-

Tract No.65: Beginning 35.5 rods east of the southwest corner of the southwest quarter of section 6, in township 16, north, of range 9 west, and running thence north 68 1/3 rods; thence East 81.65 rods; thence south 68 1/3 rods; thence west 81.65 rods to the place of beginning, containing 34.85 acres, more or less.

Also, beginning 35.5 rods East of the Northwest corner of the Northwest quarter of Section 7, in Township 16 North, of Range 9 West, and running thence East 44.5 rods, more or less, to the Northeast corner of the West half of said quarter section; thence South 40 rods; thence west 44.5 rods; thence North 40 rods to the place of beginning, containing 11.15 acres, more or less. Containing in all 46 acres, more or less, in Vermillion County, Indiana.

Tract No.70: The West half of the Northwest quarter of Section 8, in Township 16 North, of Range 9 West, containing 80 acres, more or less.

Also, the Southwest quarter of the Northwest quarter of Section 5, in Township 16 North, of Range 9 West, containing 40 acres, more or less.

Also, the West half of the East half of the Southwest quarter of Section 5, in Township 16 North, of Range 9 West, containing 40 acres, more or less.

Also, the West half of the Southwest quarter of Section 5, in Township 16 North, of Range 9 West, except 10 acres in the West part thereof described as follows, to-wit:- Commencing 44 rods North of the Southwest corner of said half quarter and running thence North 78 rods and 10 links; thence East 8 rods; thence South 19 degrees 30 minutes East 31 rods; thence South 5 degrees 30 minutes East 31 rods; thence South 5 degrees 30 minutes West 4 rods to the center of the road; thence Easterly with said road 25 rods more or less, to the Eugene Road; thence South 27 degrees West along said road 27 rods, more or less, thence west 15.36 rods; thence South 5 degrees 30 minutes West 17 rods; thence West 15 rods to the place of beginning; the residue herein containing 70 acres, more or less.

Containing in all 230 acres, more or less, in Vermillion County, Indiana. BK 82 PG 169

Tract No.75: The South half of the Southwest quarter of Section 4, in Township 16 North, of Range 9 West, containing 80 acres, more or less, in Vermillion County, Indiana.

Tract No.76: The North half of the Southwest quarter of Section 4, in Township 16 North, of Range 9 West, containing 80 acres, more or less, in Vermillion County, Indiana.

Tract No.77: The South half of the Northwest Quarter of Section 4, in Township 16 North, of Range 9 West, except beginning 14 feet North of the Southeast corner of said half quarter and running thence South 14 feet, thence West 14 feet, thence Northeast to the place of beginning, containing 80 acres, more or less, in Vermillion County, Indiana.

Tract No.78: The North half of the Northwest quarter of Section 4, in Township 16 North, of Range 9 West, containing 80 acres, more or less.

Also, the West half of the Northeast Quarter of Section 4, in Township 16 North, of Range 9 West, containing 80 acres, more or less.

Also, 27.50 acres of even width off the North end of the East half of the Northeast quarter of Section 4, in Township 16 North, of Range 9 West.

Also, beginning 14 feet North of center of Section 4, Township 16 North, of Range 9 West, and running thence South 14 feet; thence West 14 feet; thence Northeast to the place of beginning.

Containing in all 187.50 acres, more or less, in Vermillion County, Indiana.

Tract No.97: The West half of the Northeast quarter of Section 17, in Township 16 North, of Range 10 West North of the Harrison Boundary Line, containing 80 acres, more or less.

Also, the South half of the Southeast Quarter of the Northeast Quarter of Section 17, in Township 16 North, of Range 10 West, North of the Harrison Boundary Line, containing 20 acres, more or less.

Also, the East half of the Southeast Quarter of Section 17, in Township 16 North, of Range 10 West, North of the Harrison Boundary Line, containing 80 acres, more or less,

Also, the North half of the West half of the Southeast Fractional Quarter of Section 17, in Township 16 North, of Range 10 West, North of the Harrison Boundary Line, containing 31.30 acres, more or less.

Also, all that part of the West half of the Southeast Quarter of Section 8, in Township 16 North, of Range 10 West, North of the Harrison Boundary Line, that lies South of the center of the Quaker Point Free Gravel road, containing 15 acres, more or less.

Also, the Northeast fractional Section 20, in Township 16 North, of Range 10 West, North of the Harrison Boundary Line, except 6.50 acres off the South end thereof, and also except the following, beginning on the north line of said fractional Section at the Southwest corner of the East half of Section 17, in Township 16 North, of Range 10 West, North of the Harrison Boundary Line, and running thence South 272. 9 feet, more or less, to the said Boundary Line; thence Northwesterly to the Section corner; thence east 348.8 feet, more or less, to the place of beginning, containing 1.08 acres, more or less; the residue herein containing 8.92 acres, more or less.

Also, beginning on the Harrison Boundary Line at a point 272.9 feet, more or less,

South of the Southwest corner of the East half of the Southeast quarter of Section 17, in township 16 North, of Range 10 West, North of the said boundary line, and running thence South 231.3 feet,more or less; thence east 295.6 feet,more or less, to said Boundary line; thence northwesterly along said line to the place of beginning, and being part of Section 14, in Township 16 North, of Range 10 West,South of the Harrisom Boundary Line, and containing 0.78 acre, more or less.

Containing in all 236 acres, more or less, in Vermillion County, Indiana.

Tract No.98: The South half of the Northeast quarter of the Northeast Quarter of Section 17, in Township 16 North, of Range 10 West, North of the Harrison Boundary Line, containing 20 acres, more or less.

Also, the North half of the Southeast quarter of the Northeast quarter of Section 17, in Township 16, North of Range 10 West, North of the Harrison Boundary Line, containing 20 acres, more or less.

Containing in all 40 acres,more or less, in Vermillion County, Indiana.

Tract No.103: The West half of the Northwest quarter of Section 15, in Township 16 North, of Range 10 West, containing 80 acres, more or less.

Also, the Northeast quarter of Section 16, in Township 16 North, of Range 10 West, North of the Harrison Boundary Line, containing 162.29 acres,more or less.

Also, the Northwest quarter of the Southeast quarter of Section 16, in Township 16 North, of Range 10 West, North of the Harrison Boundary Line, containing 40.43 acres, more or less.

Also, the east half of the Southwest quarter of Section 16, in Township 16 North, of Range 10 West, North of the Harrison Boundary Line, containing 81.06 acres, more or less.

Containing in all 363.69 acres, more or less, in Vermillion County, Indiana.

Tract No.115: The Southwest quarter of Section 8, Township 16 North of Range 9 West, containing 160 acres, more or less. Also, the West half of the Northeast quarter of Section 8, Township 16 North, Range 9 West, containing 80 acres,more or less. Also, the East half of the Northwest quarter of Section 8, Township 16 North, of Range 9 West, excent the following tract to wit: Beginning at the Northwest corner of said half quarter and running thence East 42.18 rods; thence South 36.54 rods; thence West 42.18 rods;thence North 36.54 rods to the place of beginning, containing 10 acres,more or less, the residue containing 70 acres, more or less.

Containing in all 310 acres, more or less, in Vermillion County, Indiana.

Tract No.121: The West half of the Northwest quarter of Section 9,in Township 16 North, of Range 9 West, containing 80 acres,more or less.

Also, the Northwest Quarter of the Southwest quarter of Section 9, in Township 16 North, of Range 9 West containing 40 acres,more or less.

Containing in all 120 acres,more or less, in Vermillion County, Indiana.

Tract No.122: The Southwest Quarter of the Southwest Quarter of Section 9, in Township 16 North, of Range 9 West, except the following, beginning at the southwest corner of said Section 9, and running thence East 20 rods; thence North 32 rods; thence West 20 rods; thence South 32 rods to the place of beginning; the residue herein containing 36 acres,more or less, in Vermillion County, Indiana.

Tract No.131: The Northwest Quarter of Section 16, in Township 16 North, of Range 9 west containing 160 acres,more or less.

Also, the West half of the Southeast quarter of Section 16, in Township 16 North, of Range 9 West, containing 80 acres,more or less.

Also, the Southeast quarter of the Southeast quarter of Section 16, in Township 16 North, of Range 9 West, containing 40 acres,more or less.

Also, beginning at the northwest corner of the Northeast Quarter of Section 21, in township 16 North, of Range 9 West, and running thence south 69 rods; thence East 80 rods; thence North 69 rods; thence West 80 rods to the place of beginning, containing 34.50 acres,more or less.

Also, 5 acres in a square form in the Northwest corner ofthe Northeast Quarter of the Northeast quarter of Section 21, in Township 16 North, of Range 9 West.

Containing in all 319.5 acres,more or less, in Vermillion County,Indiana.

Tract No.132: The North half of the North half of the Southwest quarter of Section 16, in Township 16 North, of Range 9 West, containing 40 acres,more or less, in Vermillion County,Indiana.

Tract No.133: The South half of the North half of the Southwest quarter of Section 16, in Township 16 North, of Range 9 West, containing 40 acres, more or less, in Vermillion County,Indiana.

Tract No.135: The East half of the Northeast quarter of Section 17, Township 16 North, Range 9 West containing 80 acres more or less in Vermillion County, Indiana.

Tract No.137: The Southeast quarter of the southeast quarter of Section 17, Township 16 North, of Range 9 West, containing 40 acres,more or less, in Vermillion County, Indiana.

Tract No.138: The West half of the Northeast quarter of Section 17, Township 16 North, Range 9 West, containing 80 acres,more or less, in Vermillion County, Indiana.

BK 82 PG 170

Tract No.140: The East half of the East half of the Northwest Quarter of Section 17, Township 16 North, of Range 9 West, containing 40 acres, more or less, in Vermillion County, Indiana.

Tract No.142: The West half of the Northwest quarter of Section 17, Township 16 North, of Range 9 West, containing 80 acres,more or less. Also, the West half of the east half of the northwest quarter of section 17, township 16 north of range 9 west containing 40 acresmore or less.

Containing in all 120 acres, more or less, in Vermillion County, Indiana.

Tract No.170: The East half of the southeast quarter of section 22, in Township 16 North, of Range 10 West, South of the Harrison Boundary Line, containing 80 acres,more or less.

Also, the East half of the northwest quarter of the southeast quarter of Section 22, in Township 16 North, of Range ten West, South of the Harrison Boundary Line, containing 20 acres,more or less.

Containing in all 100 acres,more or less, in Vermillion County, Indiana.

Tract No.172: The Southwest quarter of the northwest quarter of section 23, in township 16 north, of range 10 west, South of the Harrison Boundary Line, containing 40 acres, more or less.

Also, the north half of the southwest quarter of section 23, in township 16 North, of Range 10 west, south of the Harrison Boundary Line, except 20 acres off the West end thereof containing 60 acres more or less.

Also, the south half of the southwest quarter of section 23, in Township 16 North, of Range 10 West south of the Harrison Boundary Line containing 80 acres,more or less.

Containing in all 180 acres,more or less, in Vermillion County, Indiana.

Tract No.173: The West half of the Northwest Quarter of the Southwest Quarter of Section 23, in Township 16 North, of Range 10 west south of the Harrison Boundary Line, containing 20 acres, more or less, in Vermillion County, Indiana.

Tract No.176: The East half of the Northeast quarter of Section 23, in township 16 north range 10 west South of the Harrison Boundary Line, containing 80 acres,more or less.

Also, the Southwest quarter of the Northeast quarter of Section 23, in township 16 north of range 10 west South of the Harrison Boundary Line, containing 40 acres more or less.

Containing in all 120 acres more or less in Vermillion County,Indiana.

Tract No.184: Beginning at the southwest corner of the Northwest fractional quarter of Section 24, in township 16 north of range 10 west south of the Harrison Boundary Line, and running thence North 2349 feet,more or less, to the point where the West line of said Section intersects the Westward extension of the North line of Section 27, in Township 16 North, of Range 10 West, North of the Harrison Boundary Line, thence east 2762 feet on said line to the center of the road; thence in a Southerly direction along said road to the Southeast corner of said Northwest fractional quarter of said Section 24, aforesaid; thence west 160 rods, more or less, to the place of beginning, containing 148.9 acres,more or less, in Vermillion County, Indiana.

Tract No.191: Beginning at the Southeast corner of the Southeast quarter of section 24, in Township 16 North of Range 10 West South of the Harrison Boundary Line, and running thence North 180 rods; thence West 35 5/9 rods; thence South 180 rods to the Section line, thence east 35 5/9 rods to the place of beginning, containing 40 acres,more or less, in Vermillion County, Indiana.

Tract No.202: The East half of the northwest quarter of Section 20, in Township 16 North, of Range 9 West, containing 80 acres, more or less.

Also, the West half of the Northeast quarter of Section 20, in Township 16 North, of Range 9 West, containing 80 acres,more or less.

Containing in all 160 acres,more or less, in Vermillion County,Indiana.

Tract No.207: The East half of theNortheast quarter of Section 20, in Township 16 north, of Range 9 West, except the following tract;Commencing 22 rods 14 feet east of the south west corner of the east half of the northeast quarter of section 20, and running thence north 134 feet; thence east 102 feet; thence south 134 feet;thence west to the place of beginning, containing 0.31 acres,more or less.

The residue herein containing 79.69 acres,more or less, in Vermillion County,Indiana.

Tract 220: The East half of the Northeast quarter of Section 21, in Township 16 North, of Range 9 West, except 25 acres of even width off the North end thereof, containing 55 acres,more or less.

Also, 46 acres off the south end of the West half of the northeast quarter of section 21, in Township 16 north, of range 9 west except 2⅔ acres out of the south part of said tract heretofore deeded to John Davis which deed is recorded in Deed Record Vol.40 of said county at page 294, said 2⅔ acres being described as follows: Commencing on the half section line at a point 17 rods and 16 links west of the southeast corner of the southwest quarter of the northeast quarter of section 21, in township 16 north of range 9 west and running thence north 11 degrees 30 minutes east to the center of the public highway; thence in a west and southwesterly direction along the center of said highway 44 rods and 15 links, more or less, to the east and west half section line, thence east 25 rods and 9 links,more or less, to the place of beginning.

Also, commencing at the southwest corner of the northwest quarter of section 22, in township 16, north of range 9 west and running thence east to the Newport and Hillsdale free gravel road; thence with the center of said road in a northwesterly direction to a point where said road intersects the section line dividing sections 21 and 22; thence south on said section line to the place of beginning, and containing 18 acres,more or less.

Containing in all 116.5 acres,more or less, in Vermillion County, Indiana.
in fee simple, subject, however to existing easements for public roads and highways, for public utilities for railroads and for pipe lines, vested in the United States of America, upon the filing of said declaration of taking and the depositing in the Registry of the Court of the said sum of $360,100.00 on the 6 day of February, 1942 at 4:00 o'clock P.M. the said lands are deemed to have been condemned and taken for the use of the United States of America and the right to just compensation for the property taken, upon the filing of the declaration of taking and making of the deposit, vested in the persons entitled thereto, and the amount of compensation shall be ascertainedand awarded in this proceeding and established by judgment herein pursuant to law, and

IT IS FURTHER ORDERED ADJUDGED AND DECREED That the former order of this Court entered on the 17th day of January, 1942, granting the petitioner immediate and exclusive use and possession of Tracts Nos.65, 70,75,76,77,78,115,121,122,part of 131,132,133,137 202 and 207 as above described, together with other lands, and subject to the right of the occupants of said tracts of lands to continue to enjoy uninterrupted and peaceful possession and occupancy of any residences, barns, and other outbuildings including yards and barnyards now occupied by them for a period of sixty (60) days from the date of said order, is hereby confirmed; and

It is further ORDERED ADJUDGED AND DECREED that the immediate and exclusive use and possession of Tracts Nos.97, 98. 103,135/138,140,142,170,172,173,176,184,191 and that part of tract 131 not included in said former order, and 220, as above described, be and the same is hereby given to the United States of America as ofthe 6 day of February,1942, with the understanding and upon the condition that the present occupants of said tracts of land may continue to enjoy uninterrupted and peaceful possession and occupancy of any residences, barns, and other buildings including yards and barnyards now occupied by them for a period of 40 days after this date, and this cause is held open for such other and furthervorders, judgments and decrees as may be necessary in the premises; and

It is further ORDERED that the United States Marshal be and he is hereby directed and instructed forthwith to serve a certified copy of this judgment upon any of the defendants now in possession of the above described premises, or if no such defendants are found in actual possession of said premises, then he is ordered to post such certified copy at a conspicuousplace upon said premises and forthwith make due return of said service to this court.

Bk 82 P 172

Dated February 6, 1942.

By the Court, Robert C. Baltzell,
Judge Presiding,
United States District Court
Southern District of Indiana

United States of America
Southern District of Indiana, ss Terre Haute Division

I, Albert C. Sogemeier, Clerk of the United States District Court in and for the Southern District of Indiana, do hereby certify that the annexed and foregoing is a true and full copy of the judgment on declarationof taking No.1, made and entered February 6, 1942, in the cause of United States of America vs 21,048.20 acres of land, more or less, situate in Vermillion County, State of Indiana; Richard A.Block, et al,No.76 Civil now remaining among the records of the said Court in my office. In testimony whereof I have hereunto subscribed my name and affixed the seal of the aforesaid Court at Terre Haute this 6th day of February, A.D.1942.

(Seal) Albert C. Sogemeier,Clerk.
By Joyce Jarrett, Deputy Clerk.

Recorded February 10th, 1942 - - - - 2 p.m. - - - - - - - -Thos. L. Kibby, Recorder

APPENDIX E
INTERVIEW FORMS

THIS PAGE WAS INTENTIONALLY LEFT BLANK

NECD PERSONNEL

THIS PAGE WAS INTENTIONALLY LEFT BLANK

ECP PERSONNEL INTERVIEW QUESTIONNAIRE
Newport Chemical Depot, Newport, IN

Interview Date: 1/30/07

Interviewee: Ronnie Baumann **Affiliation:** TVA

Title: Liaison Officer **Telephone No.:** 765-245-4006

☐ **Made Call** ☐ **Received Call** **Meeting at:** TVA Trailer

Interviewee Background

1. Please provide job title at or in relation to the installation, date range for each title, your responsibilities, and areas of oversight (area/building/site-wide) in chronological order.

Title	Date Range	Areas of Responsibility/Oversight
Liaison Officer	2004-current	D&D support for former production facility
Supervisor of Janitorial Services	1998-2004	
Supervisor of Electrical and Mechanics, then Supervisor of Utilities	1970-1998	
Mechanic/fill lines	1961-1970	Worked fill lines in Building 144, was instrument mechanic with maintenance dept.

2. To the best of your knowledge, please describe the **history** of the site: Mr. Baumann provided targeted information based on specific questions from the interviewer. Mr. Baumann has previously been interviewed by SAIC in conjunction with the Chemical Plant RFI and by TLI in conjunction with the HRR. During this interview, the SAIC interviewer focused on questions raised in the HRR. Notes are provided at the end.

3. Is the property or any **adjoining property** used for any of the following?

Gasoline/fueling station	☐ Yes	☐ No	☐ Don't know
Motor repair facility	☐ Yes	☐ No	☐ Don't know
Dry cleaners	☐ Yes	☐ No	☐ Don't know
Photo developing laboratory	☐ Yes	☐ No	☐ Don't know
Plating shop	☐ Yes	☐ No	☐ Don't know
Medical or dental facility	☐ Yes	☐ No	☐ Don't know
Junkyard or landfill	☐ Yes	☐ No	☐ Don't know
Training area	☐ Yes	☐ No	☐ Don't know
Waste treatment, storage, disposal, processing or recycling facility	☐ Yes	☐ No	☐ Don't know

Please describe:

4. Are there currently, or have there been previously, any of the following **stored** on or used at the property or any adjoining property?

Asbestos	☐ Yes	☐ No	☐ Don't know
Automotive batteries	☐ Yes	☐ No	☐ Don't know
Drums, sacks, cartons, or bulk chemical containers	☐ Yes	☐ No	☐ Don't know
Hazardous materials	☐ Yes	☐ No	☐ Don't know
Industrial batteries	☐ Yes	☐ No	☐ Don't know
Paints	☐ Yes	☐ No	☐ Don't know
Pesticides (insecticides, herbicides, fungicides, avicides, rodenticides)	☐ Yes	☐ No	☐ Don't know
Petroleum products	☐ Yes	☐ No	☐ Don't know
Radioactive materials	☐ Yes	☐ No	☐ Don't know

Please describe:

5. To the best of your knowledge, have any of the following been **dumped**, buried and/or burned on the property?

Asbestos	☐ Yes	☐ No	☐ Don't know
Automotive batteries	☐ Yes	☐ No	☐ Don't know
Hazardous substances	☐ Yes	☐ No	☐ Don't know
Industrial batteries	☐ Yes	☐ No	☐ Don't know
Ordnance/explosives	☐ Yes	☐ No	☐ Don't know
Paints	☐ Yes	☐ No	☐ Don't know
Pesticides	☐ Yes	☐ No	☐ Don't know
Petroleum products	☐ Yes	☐ No	☐ Don't know
Tires	☐ Yes	☐ No	☐ Don't know
Any other waste materials	☐ Yes	☐ No	☐ Don't know

Please describe:

6. How were **hazardous materials** used at the site disposed of? Please describe:

7. Was **mercury** used or contained in any machinery parts; electrical, pressure, vacuum instruments; sprinkler check valves; or other items? ☐ Yes ☐ No ☐ Don't know

Please describe:

8. Have there been any **discharges/spills** of hazardous materials or petroleum products and their derivatives on the property? ☐ Yes ☐ No ☐ Don't know

Please describe:

9. Which **regulatory agencies** were notified of the discharge/spill? Please describe:

10. Was soil and/or groundwater affected as a result of the discharges/spills? ☐ Yes ☐ No ☐ Don't know
Were discharges/spilled **remediated**, and if so how? ☐ Yes ☐ No ☐ Don't know

Please describe:

11. Was any of the property used as a **firing and/or bombing range** (including skeet/trap and indoor ranges)?
☐ Yes ☐ No ☐ Don't know

Please describe:

12. Was any of the property used for **fire training**? ☐ Yes ☐ No ☐ Don't know

Please describe:

13. Was there a **pesticide** shop, storage or mixing area located onsite? ☐ Yes ☐ No ☐ Don't know

Please describe:

14. Have there been any **demolition** activities in this area or in relation to this facility? ☐ Yes ☐ No ☐ Don't know

Please describe:

15. Are there currently, or have there been previously, any **pits, ponds, or lagoons** located on the property in connection with waste treatment or waste disposal? ☐ Yes ☐ No ☐ Don't know

Please describe:

16. If **wastewater** was generated at the site, where/how was it treated? Please describe:

17. Does the property **discharge wastewater** on or adjacent to the property? ☐ Yes ☐ No ☐ Don't know

Please describe:

18. Do you have knowledge of any documented **environmental violations** or environmental liens associated with the site?
☐ Yes ☐ No

Please describe:

19. Do you have knowledge of any environmental issues or information regarding **properties adjacent to the site**?
☐ Yes ☐ No

Please describe:

20. Are you aware of any other **past activities** or events or have you made any observations that you feel might be useful to this study? ? ☐ Yes ☐ No

Please describe:

21. Do you have knowledge of any **other people** who may have additional knowledge of activities at the site?
☐ Yes ☐ No

Please provide names:

22. Do you have knowledge of any documents that may provide **additional useful information** on potential impacts to the environment at the site? Examples: environmental assessment reports, audits, permits, AST/UST registrations, MSDSs, community right-to-know plans, hydrogeologic reports, notices or other correspondence relating to past or current violations of environmental laws, SPCCs, hazardous waste generator notices, etc.? ☐ Yes ☐ No

Please provide names:

Additional Information:

Mr. Baumann noted that filled rejected mines and rockets were taken to the demil room in Building 143 where holes were drilled in them and the agent was emptied out. Mr. Baumann had never heard that filled munitions were temporarily buried onsite (p. 4-89 of draft final HRR). Drained mines were detoxed in the scrap yard (demil. incinerator). Some detoxed scrap metal was sold. Everything agent contaminated was held in blue barrels and taken to an incinerator - either the cages at the DWBG or the demil. incinerator. Mr. Baumann was asked about filter cake from the deep well. He indicated that he was not sure where it was disposed of but that there were open trenches at the DWBG. Things that did not burn well (e.g., rubber suits) were disposed of at the DWBG trenches.

Mr. Baumann was asked about the "old acid basin" noted on a map in the HRR (figure 4-14). He did not know what the basin was used for and believed all chemical plant water drained to the K-9 basins. [The interviewer believes the old acid basin to be the former SWMU NAAP-11 or NAAP-12.]

Mr. Baumann has never heard about any rad waste being disposed of in the deep well. He did indicate that water injected in the deep well could have had VX concentrations of 10 ppm. 300 psi pressure was needed to overcome the head in the deep well.

Mr. Baumann was asked about information on page 4-90 of the HRR regarding leaking mines. The leaking mine issue was related to defective bursters that were sealed with a lead washer. Acceptable bursters were received and the facility resumed filling mines. Thousands were filled after the temporary cessation in 1962. There were leakers on all the lines except for the spray tanks. They filled 5-inch and 8-inch projectiles. The Step III area had a clean area, a "dirty" area and also a walkway. A test was conducted to see if workers could work without their masks - 10 employees worked without masks one day and were observed for ill effects by medical staff. No ill effects were noted. Workers carried atropine.

Mr. Baumann noted that Building 733-K only held mine components prior to their being filled. Mr. Baumann was asked about what the black, tarry, drummed substance found at the CDD [during the CMI; failed TCLP lead] might have been. He did not know, but did mention that there was a black tarry mastic material sprayed on the fuel oil tanks and BASTs .

Mr. Baumann was asked about the leaking tanker at the TNT-MA. Mr. Baumann noted that the TNT-MA was running one line and the seven kilns could not keep up with the red water being generated. An 8,000-gallon tanker truck was brought onsite to hold red water and it overflowed/spilled at the end of Line 1. Mr. Baumann pointed out the area on a map.

Mr. Baumann noted that the parking lot at the RDX-MA was used for filled TC storage and he showed the interviewer the area on a map. He noted that filled TCs were stored around Building 144 in the 1960s. He

was asked about the toxic storage pad mentioned on page 4-96 of the HRR and indicated that it might have been the pad near the deep well, but he was uncertain.

Mr. Baumann has hunted mushrooms onsite and did find asbestos siding on the ground north of the Memorial Chapel Cemetery. He notified Dennis Snoddy and it was taken care of. PCB capacitors were found near the RDX lines when PCB cleanup began at the facility. They were west of 10th street and they were not leaking. The old Power House containted PCB materials and they were cleaned up.

Mr. Baumann noted that machines in Building 144 contained rad sources used to check the agent level in the filled munitions. An X-ray booth was set up in Area 4 of the building. TVA destroyed the X-ray machine during the D&D of the Chemical Plant.

ECP PERSONNEL INTERVIEW QUESTIONNAIRE
Newport Chemical Depot, Newport, IN

Interview Date: 1/29/07

Interviewee: Mary Beatty **Affiliation:** Mason & Hanger

Title: Head Nurse **Telephone No.:** 765-245-4227

☐ **Made Call** ☐ **Received Call** **Meeting at:** NECD Installation @ Medical Office

Interviewee Background

1. Please provide job title at or in relation to the installation, date range for each title, your responsibilities, and areas of oversight (area/building/site-wide) in chronological order.

Title	Date Range	Areas of Responsibility/Oversight
Head Nurse	since 1969	Medical Office

2. To the best of your knowledge, please describe the **history** of the site: Ms. Beatty was asked about medical waste. See Additional Information at the bottom of this form.

3. Is the property or any **adjoining property** used for any of the following?

Gasoline/fueling station	☐ Yes	☐ No	☐ Don't know
Motor repair facility	☐ Yes	☐ No	☐ Don't know
Dry cleaners	☐ Yes	☐ No	☐ Don't know
Photo developing laboratory	☐ Yes	☐ No	☐ Don't know
Plating shop	☐ Yes	☐ No	☐ Don't know
Medical or dental facility	☐ Yes	☐ No	☐ Don't know
Junkyard or landfill	☐ Yes	☐ No	☐ Don't know
Training area	☐ Yes	☐ No	☐ Don't know
Waste treatment, storage, disposal, processing or recycling facility	☐ Yes	☐ No	☐ Don't know

Please describe:

4. Are there currently, or have there been previously, any of the following **stored** on or used at the property or any adjoining property?

Asbestos	☐ Yes	☐ No	☐ Don't know
Automotive batteries	☐ Yes	☐ No	☐ Don't know
Drums, sacks, cartons, or bulk chemical containers	☐ Yes	☐ No	☐ Don't know
Hazardous materials	☐ Yes	☐ No	☐ Don't know
Industrial batteries	☐ Yes	☐ No	☐ Don't know
Paints	☐ Yes	☐ No	☐ Don't know
Pesticides (insecticides, herbicides, fungicides, avicides, rodenticides)	☐ Yes	☐ No	☐ Don't know
Petroleum products	☐ Yes	☐ No	☐ Don't know
Radioactive materials	☐ Yes	☐ No	☐ Don't know

Please describe:

5. To the best of your knowledge, have any of the following been **dumped**, buried and/or burned on the property?

Asbestos	☐ Yes	☐ No	☐ Don't know

Automotive batteries	☐ Yes	☐ No	☐ Don't know
Hazardous substances	☐ Yes	☐ No	☐ Don't know
Industrial batteries	☐ Yes	☐ No	☐ Don't know
Ordnance/explosives	☐ Yes	☐ No	☐ Don't know
Paints	☐ Yes	☐ No	☐ Don't know
Pesticides	☐ Yes	☐ No	☐ Don't know
Petroleum products	☐ Yes	☐ No	☐ Don't know
Tires	☐ Yes	☐ No	☐ Don't know
Any other waste materials	☐ Yes	☐ No	☐ Don't know

Please describe:

6. How were **hazardous materials** used at the site disposed of? Please describe:

7. Was **mercury** used or contained in any machinery parts; electrical, pressure, vacuum instruments; sprinkler check valves; or other items? ☐ Yes ☐ No ☐ Don't know

Please describe:

8. Have there been any **discharges/spills** of hazardous materials or petroleum products and their derivatives on the property? ☐ Yes ☐ No ☐ Don't know

Please describe:

9. Which **regulatory agencies** were notified of the discharge/spill? Please describe:

10. Was soil and/or groundwater affected as a result of the discharges/spills? ☐ Yes ☐ No ☐ Don't know
Were discharges/spilled **remediated**, and if so how? ☐ Yes ☐ No ☐ Don't know

Please describe:

11. Was any of the property used as a **firing and/or bombing range** (including skeet/trap and indoor ranges)?
☒ Yes ☐ No ☐ Don't know

Please describe:

12. Was any of the property used for **fire training**? ☐ Yes ☐ No ☐ Don't know

Please describe:

13. Was there a **pesticide** shop, storage or mixing area located onsite? ☐ Yes ☐ No ☐ Don't know

Please describe:

14. Have there been any **demolition** activities in this area or in relation to this facility? ☐ Yes ☐ No ☐ Don't know

Please describe:

15. Are there currently, or have there been previously, any **pits, ponds, or lagoons** located on the property in connection with waste treatment or waste disposal? ☐ Yes ☐ No ☐ Don't know

Please describe:

16. If **wastewater** was generated at the site, where/how was it treated? Please describe:

17. Does the property **discharge wastewater** on or adjacent to the property? ☐ Yes ☐ No ☐ Don't know

Please describe:

18. Do you have knowledge of any documented **environmental violations** or environmental liens associated with the site?
☐ Yes ☐ No

Please describe:

19. Do you have knowledge of any environmental issues or information regarding **properties adjacent to the site**?
☐ Yes ☐ No

Please describe:

20. Are you aware of any other **past activities** or events or have you made any observations that you feel might be useful to this study? ? ☐ Yes ☐ No

Please describe:

21. Do you have knowledge of any **other people** who may have additional knowledge of activities at the site?
☐ Yes ☐ No

Please provide names:

22. Do you have knowledge of any documents that may provide **additional useful information** on potential impacts to the environment at the site? Examples: environmental assessment reports, audits, permits, AST/UST registrations, MSDSs, community right-to-know plans, hydrogeologic reports, notices or other correspondence relating to past or current violations of environmental laws, SPCCs, hazardous waste generator notices, etc.? ☐ Yes ☐ No

Please provide names:

Additional Information:

The Medical Office is located in Building 7700. Ms. Beatty is Head Nurse at the Medical Office and she also worked at the previous infirmary located in former Building 703.

Medical waste is picked up once per week by outside contractor.

Radiological waste was generated in the past. No radiological waste is currently generated.

Ms. Beatty indicated that the Army was responsible for the removal of radiological waste. She provided documentation of the removal of Cesium 137 sources.

ECP PERSONNEL INTERVIEW QUESTIONNAIRE
Newport Chemical Depot, Newport, Indiana

Interview Date: 1/31/07

Interviewee: Terry Grindle **Affiliation:** Mason & Hanger

Title: Utility Operator **Telephone No.:** 765-245-4519

☐ **Made Call** ☐ **Received Call** **Meeting at:** NECD Installation @ Building 402A

Interviewee Background

1. Please provide job title at or in relation to the installation, date range for each title, your responsibilities, and areas of oversight (area/building/site-wide) in chronological order.

Title	Date Range	Areas of Responsibility/Oversight
Utility operator	Past 38 years	Utility operations across the entire facility, also a recreational mushroom hunter

2. To the best of your knowledge, please describe the **history** of the site: Mr. Grindle provided me with a tour of the pump house (412A) and reservoir (402A)

3. Is the property or any **adjoining property** used for any of the following?

Gasoline/fueling station	☐ Yes	☐ No	☐ Don't know
Motor repair facility	☐ Yes	☐ No	☐ Don't know
Dry cleaners	☐ Yes	☐ No	☐ Don't know
Photo developing laboratory	☐ Yes	☐ No	☐ Don't know
Plating shop	☐ Yes	☐ No	☐ Don't know
Medical or dental facility	☐ Yes	☐ No	☐ Don't know
Junkyard or landfill	☐ Yes	☐ No	☐ Don't know
Training area	☐ Yes	☐ No	☐ Don't know
Waste treatment, storage, disposal, processing or recycling facility	☐ Yes	☐ No	☐ Don't know

Please describe: Mr. Grindle described operations in 412A and 402A, which are used to bring water from the Ranney wells to the facility, store the water in the reservoir facility, pump water, and treat the water with chlorine. Water is used as process water, for fire lines, and drinking water. Water is also provided to the offpost jail. The reservoir is 16.5 feet deep, holds 7.8 MG, and the structure is inspected by divers.

4. Are there currently, or have there been previously, any of the following **stored** on or used at the property or any adjoining property?

Asbestos	☐ Yes	☐ No	☐ Don't know
Automotive batteries	☐ Yes	☐ No	☐ Don't know
Drums, sacks, cartons, or bulk chemical containers	☐ Yes	☐ No	☐ Don't know
Hazardous materials	☒ Yes	☐ No	☐ Don't know
Industrial batteries	☐ Yes	☐ No	☐ Don't know
Paints	☐ Yes	☐ No	☐ Don't know
Pesticides (insecticides, herbicides, fungicides, avicides, rodenticides)	☐ Yes	☐ No	☐ Don't know

Petroleum products	☐ Yes	☐ No	☐ Don't know
Radioactive materials	☐ Yes	☐ No	☐ Don't know

Please describe: Chlorine is stored at the facility (402A) and is the only chemical used currently. It is stored in a placarded building. Soda ash was used historically. The pump house and reservoir have been used since NECD was established in World War II.

5. To the best of your knowledge, have any of the following been **dumped**, buried and/or burned on the property?

Asbestos	☐ Yes	☐ No	☐ Don't know
Automotive batteries	☐ Yes	☒ No	☐ Don't know
Hazardous substances	☐ Yes	☒ No	☐ Don't know
Industrial batteries	☐ Yes	☒ No	☐ Don't know
Ordnance/explosives	☐ Yes	☒ No	☐ Don't know
Paints	☐ Yes	☐ No	☐ Don't know
Pesticides	☐ Yes	☐ No	☐ Don't know
Petroleum products	☐ Yes	☐ No	☐ Don't know
Tires	☐ Yes	☐ No	☐ Don't know
Any other waste materials	☐ Yes	☐ No	☐ Don't know

Please describe: Mr. Grindle has never seen any ordnance, batteries, or anything he would deem a hazardous substance dumped onsite. He has hunted mushrooms at the facility and has never encountered anything suspicious in the woods.

6. How were **hazardous materials** used at the site disposed of? Please describe: Any chemicals used at the reservoir are used up or disposed of properly.

7. Was **mercury** used or contained in any machinery parts; electrical, pressure, vacuum instruments; sprinkler check valves; or other items? ☐ Yes ☐ No ☐ Don't know

Please describe:

8. Have there been any **discharges/spills** of hazardous materials or petroleum products and their derivatives on the property? ☐ Yes ☒ No ☐ Don't know

Please describe:

9. Which **regulatory agencies** were notified of the discharge/spill? Please describe:

10. Was soil and/or groundwater affected as a result of the discharges/spills? ☐ Yes ☐ No ☐ Don't know
Were discharges/spilled **remediated**, and if so how? ☐ Yes ☐ No ☐ Don't know

Please describe:

11. Was any of the property used as a **firing and/or bombing range** (including skeet/trap and indoor ranges)?
☐ Yes ☐ No ☐ Don't know

Please describe:

12. Was any of the property used for **fire training**? ☐ Yes ☐ No ☐ Don't know

Please describe:

13. Was there a **pesticide** shop, storage or mixing area located onsite? ☐ Yes ☐ No ☐ Don't know

Please describe:

14. Have there been any **demolition** activities in this area or in relation to this facility? ☐ Yes ☐ No ☐ Don't know

Please describe:

15. Are there currently, or have there been previously, any **pits, ponds, or lagoons** located on the property in connection with waste treatment or waste disposal? ☐ Yes ☐ No ☐ Don't know

Please describe:

16. If **wastewater** was generated at the site, where/how was it treated? Please describe:

17. Does the property **discharge wastewater** on or adjacent to the property? ☐ Yes ☐ No ☐ Don't know

Please describe:

18. Do you have knowledge of any documented **environmental violations** or environmental liens associated with the site? ☐ Yes ☒ No

Please describe:

19. Do you have knowledge of any environmental issues or information regarding **properties adjacent to the site**? ☐ Yes ☐ No

Please describe:

20. Are you aware of any other **past activities** or events or have you made any observations that you feel might be useful to this study? ? ☐ Yes ☒ No

Please describe:

21. Do you have knowledge of any **other people** who may have additional knowledge of activities at the site? ☐ Yes ☐ No

Please provide names:

22. Do you have knowledge of any documents that may provide **additional useful information** on potential impacts to the environment at the site? Examples: environmental assessment reports, audits, permits, AST/UST registrations, MSDSs, community right-to-know plans, hydrogeologic reports, notices or other correspondence relating to past or current violations of environmental laws, SPCCs, hazardous waste generator notices, etc.? ☐ Yes ☐ No

Please provide names:

Additional Information:

Mr. Grindle noted that the Government does a good job storing chemicals and wastes properly.

ECP PERSONNEL INTERVIEW QUESTIONNAIRE
Newport Chemical Depot, Newport, IN

Interview Date: 2/1/07

Interviewee: Tammy Haug **Affiliation:** Mason & Hanger

Title: Environmentalist **Telephone No.:** 765-245-4258

☐ **Made Call** ☐ **Received Call** **Meeting at:** NECD Installation

Interviewee Background

1. Please provide job title at or in relation to the installation, date range for each title, your responsibilities, and areas of oversight (area/building/site-wide) in chronological order.

Title	Date Range	Areas of Responsibility/Oversight
Environmentalist	Past 11 years	NECD installation

2. To the best of your knowledge, please describe the **history** of the site:

3. Is the property or any **adjoining property** used for any of the following?

Gasoline/fueling station	☐ Yes	☐ No	☐ Don't know
Motor repair facility	☐ Yes	☐ No	☐ Don't know
Dry cleaners	☐ Yes	☐ No	☐ Don't know
Photo developing laboratory	☐ Yes	☐ No	☐ Don't know
Plating shop	☐ Yes	☐ No	☐ Don't know
Medical or dental facility	☐ Yes	☐ No	☐ Don't know
Junkyard or landfill	☐ Yes	☐ No	☐ Don't know
Training area	☐ Yes	☐ No	☐ Don't know
Waste treatment, storage, disposal, processing or recycling facility	☐ Yes	☐ No	☐ Don't know

Please describe:

4. Are there currently, or have there been previously, any of the following **stored** on or used at the property or any adjoining property?

Asbestos	☐ Yes	☐ No	☐ Don't know
Automotive batteries	☐ Yes	☐ No	☐ Don't know
Drums, sacks, cartons, or bulk chemical containers	☐ Yes	☐ No	☐ Don't know
Hazardous materials	☐ Yes	☐ No	☐ Don't know
Industrial batteries	☐ Yes	☐ No	☐ Don't know
Paints	☐ Yes	☐ No	☐ Don't know
Pesticides (insecticides, herbicides, fungicides, avicides, rodenticides)	☐ Yes	☐ No	☐ Don't know
Petroleum products	☐ Yes	☐ No	☐ Don't know
Radioactive materials	☐ Yes	☐ No	☐ Don't know

Please describe:

5. To the best of your knowledge, have any of the following been **dumped**, buried and/or burned on the property?

Asbestos	☐ Yes	☐ No	☐ Don't know
Automotive batteries	☐ Yes	☐ No	☐ Don't know
Hazardous substances	☐ Yes	☐ No	☐ Don't know

Industrial batteries	☐ Yes	☐ No	☐ Don't know
Ordnance/explosives	☐ Yes	☐ No	☐ Don't know
Paints	☐ Yes	☐ No	☐ Don't know
Pesticides	☐ Yes	☐ No	☐ Don't know
Petroleum products	☐ Yes	☐ No	☐ Don't know
Tires	☐ Yes	☐ No	☐ Don't know
Any other waste materials	☐ Yes	☐ No	☐ Don't know

Please describe:

6. How were **hazardous materials** used at the site disposed of? Please describe:

7. Was **mercury** used or contained in any machinery parts; electrical, pressure, vacuum instruments; sprinkler check valves; or other items? ☐ Yes ☐ No ☐ Don't know

Please describe:

8. Have there been any **discharges/spills** of hazardous materials or petroleum products and their derivatives on the property? ☐ Yes ☐ No ☐ Don't know

Please describe:

9. Which **regulatory agencies** were notified of the discharge/spill? Please describe:

10. Was soil and/or groundwater affected as a result of the discharges/spills? ☐ Yes ☐ No ☐ Don't know
Were discharges/spilled **remediated**, and if so how? ☐ Yes ☐ No ☐ Don't know

Please describe:

11. Was any of the property used as a **firing and/or bombing range** (including skeet/trap and indoor ranges)?
☒ Yes ☐ No ☐ Don't know

Please describe:

12. Was any of the property used for **fire training**? ☐ Yes ☐ No ☐ Don't know

Please describe:

13. Was there a **pesticide** shop, storage or mixing area located onsite? ☐ Yes ☐ No ☐ Don't know

Please describe:

14. Have there been any **demolition** activities in this area or in relation to this facility? ☐ Yes ☐ No ☐ Don't know

Please describe:

15. Are there currently, or have there been previously, any **pits, ponds, or lagoons** located on the property in connection with waste treatment or waste disposal? ☐ Yes ☐ No ☐ Don't know

Please describe:

16. If **wastewater** was generated at the site, where/how was it treated? Please describe:

17. Does the property **discharge wastewater** on or adjacent to the property? ☐ Yes ☐ No ☐ Don't know

Please describe:

18. Do you have knowledge of any documented **environmental violations** or environmental liens associated with the site?
☐ Yes ☐ No

Please describe:

19. Do you have knowledge of any environmental issues or information regarding **properties adjacent to the site**?
☐ Yes ☐ No

Please describe:

20. Are you aware of any other **past activities** or events or have you made any observations that you feel might be useful to this study? ? ☐ Yes ☐ No

Please describe:

21. Do you have knowledge of any **other people** who may have additional knowledge of activities at the site?
☐ Yes ☐ No

Please provide names:

22. Do you have knowledge of any documents that may provide **additional useful information** on potential impacts to the environment at the site? Examples: environmental assessment reports, audits, permits, AST/UST registrations, MSDSs, community right-to-know plans, hydrogeologic reports, notices or other correspondence relating to past or current violations of environmental laws, SPCCs, hazardous waste generator notices, etc.? ☐ Yes ☐ No

Please provide names:

Additional Information:

All USTs and ASTs are registered with IDEM. No OWSs are located on the installation.

There were 2 plants used for heavy water manufacturing. The Original Chemical Plant ran from 1942 through 1946. The second plant, south of the original, ran from 1951 through 1957.

Laundry processes occurred in 1940s and 1970s.

There was a 28-room hospital in the 1940s.

The Old Locomotive House (Building 718A) was removed during construction of NECDF. Petroleum-contaminated soil was discovered at that location.

Steam lines from boilers were 40 years old and were covered with asbestos. A new boiler system was installed in 1990s. When the new boiler system was installed, all the steam lines were removed.

The Old Power House (Building 401A) has PCB contamination in the concrete. The boilers have asbestos lining.

All buildings were built in the 1970s or prior to that date. Lead paint is a concern throughout the installation. Some buildings have heavy paint peeling.

ECP PERSONNEL INTERVIEW QUESTIONNAIRE
Newport Chemical Depot, Newport, IN

Interview Date: 1/31/07

Interviewee: Len Helt **Affiliation:**

Title: Environmental Manager **Telephone No.:** 765-245-4352

☐ **Made Call** ☐ **Received Call** **Meeting at:** NECD Installation

Interviewee Background

1. Please provide job title at or in relation to the installation, date range for each title, your responsibilities, and areas of oversight (area/building/site-wide) in chronological order.

Title	Date Range	Areas of Responsibility/Oversight
Environmental Manager	Past 22 years	various

2. To the best of your knowledge, please describe the **history** of the site: There are remnants on the installation from the days of heavy water production and the old smokeless powder project.

3. Is the property or any **adjoining property** used for any of the following?

Gasoline/fueling station	☐ Yes	☐ No	☐ Don't know
Motor repair facility	☐ Yes	☐ No	☐ Don't know
Dry cleaners	☐ Yes	☐ No	☐ Don't know
Photo developing laboratory	☐ Yes	☐ No	☐ Don't know
Plating shop	☐ Yes	☐ No	☐ Don't know
Medical or dental facility	☐ Yes	☐ No	☐ Don't know
Junkyard or landfill	☐ Yes	☐ No	☐ Don't know
Training area	☐ Yes	☐ No	☐ Don't know
Waste treatment, storage, disposal, processing or recycling facility	☐ Yes	☐ No	☐ Don't know

Please describe:

4. Are there currently, or have there been previously, any of the following **stored** on or used at the property or any adjoining property?

Asbestos	☒ Yes	☐ No	☐ Don't know
Automotive batteries	☒ Yes	☐ No	☐ Don't know
Drums, sacks, cartons, or bulk chemical containers	☒ Yes	☐ No	☐ Don't know
Hazardous materials	☒ Yes	☐ No	☐ Don't know
Industrial batteries	☒ Yes	☐ No	☐ Don't know
Paints	☒ Yes	☐ No	☐ Don't know
Pesticides (insecticides, herbicides, fungicides, avicides, rodenticides)	☒ Yes	☐ No	☐ Don't know
Petroleum products	☒ Yes	☐ No	☐ Don't know
Radioactive materials	☒ Yes	☐ No	☐ Don't know

Please describe:

5. To the best of your knowledge, have any of the following been **dumped**, buried and/or burned on the property?

Asbestos	☐ Yes	☐ No	☐ Don't know
Automotive batteries	☐ Yes	☐ No	☐ Don't know

Hazardous substances	☐ Yes	☐ No	☐ Don't know
Industrial batteries	☐ Yes	☐ No	☐ Don't know
Ordnance/explosives	☐ Yes	☐ No	☐ Don't know
Paints	☐ Yes	☐ No	☐ Don't know
Pesticides	☐ Yes	☐ No	☐ Don't know
Petroleum products	☐ Yes	☐ No	☐ Don't know
Tires	☐ Yes	☐ No	☐ Don't know
Any other waste materials	☐ Yes	☐ No	☐ Don't know

Please describe:

6. How were **hazardous materials** used at the site disposed of? Please describe:

7. Was **mercury** used or contained in any machinery parts; electrical, pressure, vacuum instruments; sprinkler check valves; or other items? ☐ Yes ☐ No ☐ Don't know

Please describe:

8. Have there been any **discharges/spills** of hazardous materials or petroleum products and their derivatives on the property? ☒ Yes ☐ No ☐ Don't know

Please describe:

9. Which **regulatory agencies** were notified of the discharge/spill? Please describe:

10. Was soil and/or groundwater affected as a result of the discharges/spills? ☒ Yes ☐ No ☐ Don't know
Were discharges/spilled **remediated**, and if so how? ☒ Yes ☐ No ☐ Don't know

Please describe: spills at the TNT-MA and RDX-MA were cleaned up, but sampling was not conducted

11. Was any of the property used as a **firing and/or bombing range** (including skeet/trap and indoor ranges)? ☐ Yes ☐ No ☐ Don't know

Please describe:

12. Was any of the property used for **fire training**? ☐ Yes ☐ No ☐ Don't know

Please describe:

13. Was there a **pesticide** shop, storage or mixing area located onsite? ☐ Yes ☐ No ☐ Don't know

Please describe:

14. Have there been any **demolition** activities in this area or in relation to this facility? ☐ Yes ☐ No ☐ Don't know

Please describe:

15. Are there currently, or have there been previously, any **pits, ponds, or lagoons** located on the property in connection with waste treatment or waste disposal? ☐ Yes ☐ No ☐ Don't know

Please describe:

16. If **wastewater** was generated at the site, where/how was it treated? Please describe:

17. Does the property **discharge wastewater** on or adjacent to the property? ☐ Yes ☐ No ☐ Don't know

Please describe:

18. Do you have knowledge of any documented **environmental violations** or environmental liens associated with the site?
☐ Yes ☐ No

Please describe:

19. Do you have knowledge of any environmental issues or information regarding **properties adjacent to the site**?
☐ Yes ☐ No

Please describe:

20. Are you aware of any other **past activities** or events or have you made any observations that you feel might be useful to this study? ? ☐ Yes ☒ No

Please describe:

21. Do you have knowledge of any **other people** who may have additional knowledge of activities at the site?
☒ Yes ☐ No

Please provide names: Stan Sinclair (x426) is knowledgable about railroad operations.

22. Do you have knowledge of any documents that may provide **additional useful information** on potential impacts to the environment at the site? Examples: environmental assessment reports, audits, permits, AST/UST registrations, MSDSs, community right-to-know plans, hydrogeologic reports, notices or other correspondence relating to past or current violations of environmental laws, SPCCs, hazardous waste generator notices, etc.? ☐ Yes ☐ No

Please provide names:

Additional Information:

Mr. Helt was asked about the leaking tanker at the TNT-MA. Mr. Helt described the location to be at Line 1 between the N&P Building (Building 9511) and the settling basin behind the building. Mr. Helt indicated that the spill was cleaned up, but he is not aware of sampling associated with the spill.

Mr. Helt was asked about the circular structures that were observed in the wooded areas of Study Section 3. Mr. Helt indicated that these are foundations were constructed for tanks. However, these structures never were used.

Mr. Helt was asked about the rectangular basin that was observed in Study Section 6. Mr. Helt indicated that this structure was built for the smokeless powder project in 1943. The smokeless powder project was never completed.

ECP PERSONNEL INTERVIEW QUESTIONNAIRE
Newport Chemical Depot, Newport, IN

Interview Date: 2/2/07

Interviewee: Bob Mathis **Affiliation:** Mason & Hanger

Title: Utility Operator **Telephone No.:** 765-245-4519

☐ **Made Call** ☐ **Received Call** **Meeting at:** NECD Installation @ STP

Interviewee Background

1. Please provide job title at or in relation to the installation, date range for each title, your responsibilities, and areas of oversight (area/building/site-wide) in chronological order.

Title	Date Range	Areas of Responsibility/Oversight
Utility Operator	since 1969	various

2. To the best of your knowledge, please describe the **history** of the site:

3. Is the property or any **adjoining property** used for any of the following?

Gasoline/fueling station	☐ Yes	☐ No	☐ Don't know
Motor repair facility	☐ Yes	☐ No	☐ Don't know
Dry cleaners	☐ Yes	☐ No	☐ Don't know
Photo developing laboratory	☐ Yes	☐ No	☐ Don't know
Plating shop	☐ Yes	☐ No	☐ Don't know
Medical or dental facility	☐ Yes	☐ No	☐ Don't know
Junkyard or landfill	☐ Yes	☐ No	☐ Don't know
Training area	☐ Yes	☐ No	☐ Don't know
Waste treatment, storage, disposal, processing or recycling facility	☐ Yes	☐ No	☐ Don't know

Please describe:

4. Are there currently, or have there been previously, any of the following **stored** on or used at the property or any adjoining property?

Asbestos	☒ Yes	☐ No	☐ Don't know
Automotive batteries	☒ Yes	☐ No	☐ Don't know
Drums, sacks, cartons, or bulk chemical containers	☒ Yes	☐ No	☐ Don't know
Hazardous materials	☒ Yes	☐ No	☐ Don't know
Industrial batteries	☒ Yes	☐ No	☐ Don't know
Paints	☒ Yes	☐ No	☐ Don't know
Pesticides (insecticides, herbicides, fungicides, avicides, rodenticides)	☒ Yes	☐ No	☐ Don't know
Petroleum products	☒ Yes	☐ No	☐ Don't know
Radioactive materials	☒ Yes	☐ No	☐ Don't know

Please describe:
Building 144 was used for filling rockets, mines, and tanks.

Building 715 was temporarily used for storage of VX sampling apparatus. This building is currently vacant.

5. To the best of your knowledge, have any of the following been **dumped**, buried and/or burned on the property?

Asbestos	☒ Yes	☐ No	☐ Don't know
Automotive batteries	☒ Yes	☐ No	☐ Don't know
Hazardous substances	☒ Yes	☐ No	☐ Don't know
Industrial batteries	☒ Yes	☐ No	☐ Don't know
Ordnance/explosives	☒ Yes	☐ No	☐ Don't know
Paints	☒ Yes	☐ No	☐ Don't know
Pesticides	☒ Yes	☐ No	☐ Don't know
Petroleum products	☒ Yes	☐ No	☐ Don't know
Tires	☒ Yes	☐ No	☐ Don't know
Any other waste materials	☒ Yes	☐ No	☐ Don't know

Please describe: See "Additional Information" below

6. How were **hazardous materials** used at the site disposed of? Please describe:

7. Was **mercury** used or contained in any machinery parts; electrical, pressure, vacuum instruments; sprinkler check valves; or other items? ☐ Yes ☐ No ☐ Don't know

Please describe:

8. Have there been any **discharges/spills** of hazardous materials or petroleum products and their derivatives on the property? ☐ Yes ☐ No ☐ Don't know

Please describe:

9. Which **regulatory agencies** were notified of the discharge/spill? Please describe:

10. Was soil and/or groundwater affected as a result of the discharges/spills? ☐ Yes ☐ No ☐ Don't know
Were discharges/spilled **remediated**, and if so how? ☐ Yes ☐ No ☐ Don't know

Please describe:

11. Was any of the property used as a **firing and/or bombing range** (including skeet/trap and indoor ranges)?
☐ Yes ☐ No ☐ Don't know

Please describe:

12. Was any of the property used for **fire training**? ☐ Yes ☐ No ☐ Don't know

Please describe:

13. Was there a **pesticide** shop, storage or mixing area located onsite? ☐ Yes ☐ No ☐ Don't know

Please describe:

14. Have there been any **demolition** activities in this area or in relation to this facility? ☐ Yes ☐ No ☐ Don't know

Please describe:

15. Are there currently, or have there been previously, any **pits, ponds, or lagoons** located on the property in connection with waste treatment or waste disposal? ☐ Yes ☐ No ☐ Don't know

Please describe:

16. If **wastewater** was generated at the site, where/how was it treated? Please describe:

17. Does the property **discharge wastewater** on or adjacent to the property? ☐ Yes ☐ No ☐ Don't know

Please describe:

18. Do you have knowledge of any documented **environmental violations** or environmental liens associated with the site?
☐ Yes ☐ No

Please describe:

19. Do you have knowledge of any environmental issues or information regarding **properties adjacent to the site**?
☐ Yes ☐ No

Please describe:

20. Are you aware of any other **past activities** or events or have you made any observations that you feel might be useful to this study? ? ☒ Yes ☐ No

Please describe:
Mr. Mathis described past practices when trenches at the DWBG were dug in the ground and the bottoms were lined with railroad ties.

Sample bottles full of agent were in 55-gallon drums on a toxic storage pad alongside the trenches. There were approximately 50 to 75 drums. In 1970, the agent along with plastic rinses were poured into the trenches.

21. Do you have knowledge of any **other people** who may have additional knowledge of activities at the site?
☒ Yes ☐ No

Please provide names: Mr. Mathis recommended speaking with Ron Henton about radiological waste that was discovered during demolition of the RDX and TNT Acid Areas. An interview was conducted with Ron Henton to discuss radiological material.

22. Do you have knowledge of any documents that may provide **additional useful information** on potential impacts to the environment at the site? Examples: environmental assessment reports, audits, permits, AST/UST registrations, MSDSs, community right-to-know plans, hydrogeologic reports, notices or other correspondence relating to past or current violations of environmental laws, SPCCs, hazardous waste generator notices, etc.? ☐ Yes ☐ No

Please provide names:

Additional Information:

No sampling activities have occurred at the RDX Acid Area.

Mr. Mathis was asked about the temporary burial of rockets and mines. He indicated that he is not aware of rockets or mines being buried until after the agent was removed.

Mr. Mathis was asked if a hospital was once located on the installation. He indicated that the current infirmary is located in Building 7700. Prior to that, an infirmary was located in Building 703, an administrative/office building. Building 703 was built in the 1950s and demolished in 2000. Mr. Mathis believes there was another medical location in the 1940s that may have been a hospital. He was not aware of the location.

Mr. Mathis indicated that asbestos removed from Lines 1 and 2 and sulfur left over from the Sulfuric Acid Regeneration Acid Area were buried in a pit. He was not aware of the location, but indicated that it was in the vicinity of the Chemical Plant and Sewage Treatment Plant.

ECP PERSONNEL INTERVIEW QUESTIONNAIRE
Newport Chemical Depot, Newport, IN

Interview Date: 1/30/07

Interviewee: Gary Metcalf/ Scott Rowden **Affiliation:** Parsons

Title: Environmental Engineer/ Environmental Manager **Telephone No.:** 765-245-6047/ 765-245-5811

☐ **Made Call** ☐ **Received Call** **Meeting at:** NECDF

Interviewee Background

1. Please provide job title at or in relation to the installation, date range for each title, your responsibilities, and areas of oversight (area/building/site-wide) in chronological order.

Title	Date Range	Areas of Responsibility/Oversight
Gary Metcalf - Parsons Engineer	Past 2 years	NECDF
Scott Rowden - Parsons Environmental Manager	Past 10 years	NECDF

2. To the best of your knowledge, please describe the **history** of the site: Mr. Rowden indicated that petroleum-contaminated soil and OWSs were discovered in the ground during construction of the chemical demilitarization facility. The property formerly was used as a paint shop, carpenter shop, plumbing shop, locomotive house, and railroad maintenance building.

3. Is the property or any **adjoining property** used for any of the following?

Gasoline/fueling station	☐ Yes	☐ No	☐ Don't know
Motor repair facility	☐ Yes	☐ No	☐ Don't know
Dry cleaners	☐ Yes	☐ No	☐ Don't know
Photo developing laboratory	☐ Yes	☐ No	☐ Don't know
Plating shop	☐ Yes	☐ No	☐ Don't know
Medical or dental facility	☐ Yes	☐ No	☐ Don't know
Junkyard or landfill	☐ Yes	☐ No	☐ Don't know
Training area	☐ Yes	☐ No	☐ Don't know
Waste treatment, storage, disposal, processing or recycling facility	☐ Yes	☐ No	☐ Don't know

Please describe:

4. Are there currently, or have there been previously, any of the following **stored** on or used at the property or any adjoining property?

Asbestos	☒ Yes	☐ No	☐ Don't know
Automotive batteries	☐ Yes	☒ No	☐ Don't know
Drums, sacks, cartons, or bulk chemical containers	☒ Yes	☐ No	☐ Don't know
Hazardous materials	☒ Yes	☐ No	☐ Don't know
Industrial batteries	☐ Yes	☒ No	☐ Don't know
Paints	☒ Yes	☐ No	☐ Don't know
Pesticides (insecticides, herbicides, fungicides, avicides, rodenticides)	☐ Yes	☒ No	☐ Don't know
Petroleum products	☒ Yes	☐ No	☐ Don't know
Radioactive materials	☐ Yes	☒ No	☐ Don't know

Please describe: Storage tanks for hydrolysate, spent caustic (pH of 13.5), and hypochlorite decon solution

5. To the best of your knowledge, have any of the following been **dumped**, buried and/or burned on the property?

Asbestos	☐ Yes	☐ No	☐ Don't know
Automotive batteries	☐ Yes	☐ No	☐ Don't know
Hazardous substances	☐ Yes	☐ No	☐ Don't know
Industrial batteries	☐ Yes	☐ No	☐ Don't know
Ordnance/explosives	☐ Yes	☐ No	☐ Don't know
Paints	☐ Yes	☐ No	☐ Don't know
Pesticides	☐ Yes	☐ No	☐ Don't know
Petroleum products	☐ Yes	☐ No	☐ Don't know
Tires	☐ Yes	☐ No	☐ Don't know
Any other waste materials	☐ Yes	☐ No	☐ Don't know

Please describe:

6. How were **hazardous materials** used at the site disposed of? Please describe:

7. Was **mercury** used or contained in any machinery parts; electrical, pressure, vacuum instruments; sprinkler check valves; or other items? ☐ Yes ☐ No ☐ Don't know

Please describe:

8. Have there been any **discharges/spills** of hazardous materials or petroleum products and their derivatives on the property? ☒ Yes ☐ No ☐ Don't know

Please describe:
Fuel was released from the lines of a standby diesel generator. The 50 to 100-gallon fuel spill occurred in 2003. Contaminated soil was removed.
Agent was released onto the floor of the Tox Cube. The 30 gallon agent spill occurred in 2005. The spill did not reach the soil.

9. Which **regulatory agencies** were notified of the discharge/spill? Please describe:

10. Was soil and/or groundwater affected as a result of the discharges/spills? ☒ Yes ☐ No ☐ Don't know
Were discharges/spilled **remediated**, and if so how? ☒ Yes ☐ No ☐ Don't know

Please describe:
Petroleum-contaminated soil was removed

11. Was any of the property used as a **firing and/or bombing range** (including skeet/trap and indoor ranges)?
☐ Yes ☐ No ☐ Don't know

Please describe:

12. Was any of the property used for **fire training**? ☐ Yes ☐ No ☐ Don't know

Please describe:

13. Was there a **pesticide** shop, storage or mixing area located onsite? ☐ Yes ☐ No ☐ Don't know

Please describe:

14. Have there been any **demolition** activities in this area or in relation to this facility? ☐ Yes ☐ No ☐ Don't know

Please describe:

15. Are there currently, or have there been previously, any **pits, ponds, or lagoons** located on the property in connection with waste treatment or waste disposal? ☐ Yes ☐ No ☐ Don't know

Please describe:

16. If **wastewater** was generated at the site, where/how was it treated? Please describe:

17. Does the property **discharge wastewater** on or adjacent to the property? ☐ Yes ☐ No ☐ Don't know

Please describe:

18. Do you have knowledge of any documented **environmental violations** or environmental liens associated with the site?
☐ Yes ☐ No

Please describe:

19. Do you have knowledge of any environmental issues or information regarding **properties adjacent to the site**?
☐ Yes ☐ No

Please describe:

20. Are you aware of any other **past activities** or events or have you made any observations that you feel might be useful to this study? ? ☐ Yes ☐ No

Please describe:

21. Do you have knowledge of any **other people** who may have additional knowledge of activities at the site?
☐ Yes ☐ No

Please provide names:

22. Do you have knowledge of any documents that may provide **additional useful information** on potential impacts to the environment at the site? Examples: environmental assessment reports, audits, permits, AST/UST registrations, MSDSs, community right-to-know plans, hydrogeologic reports, notices or other correspondence relating to past or current violations of environmental laws, SPCCs, hazardous waste generator notices, etc.? ☐ Yes ☐ No

Please provide names:

Additional Information:

NECDF has an air emissions permit and NPDES general permit for stormwater discharge (no discharge of process water).

ECP PERSONNEL INTERVIEW QUESTIONNAIRE
Newport Chemical Depot, Newport, IN

Interview Date: 1/31/07

Interviewee: John Musick **Affiliation:**

Title: Fire Inspector/Hunter **Telephone No.:**

☐ **Made Call** ☐ **Received Call** **Meeting at:** Fire Department Annex

Interviewee Background

1. Please provide job title at or in relation to the installation, date range for each title, your responsibilities, and areas of oversight (area/building/site-wide) in chronological order.

Title	Date Range	Areas of Responsibility/Oversight

2. To the best of your knowledge, please describe the **history** of the site: Mr. Musick has hunted in all areas of the installation and has not observed anything suspicious.

3. Is the property or any **adjoining property** used for any of the following?

Gasoline/fueling station	☒ Yes	☐ No	☐ Don't know
Motor repair facility	☒ Yes	☐ No	☐ Don't know
Dry cleaners	☐ Yes	☒ No	☐ Don't know
Photo developing laboratory	☐ Yes	☒ No	☐ Don't know
Plating shop	☐ Yes	☒ No	☐ Don't know
Medical or dental facility	☒ Yes	☐ No	☐ Don't know
Junkyard or landfill	☒ Yes	☐ No	☐ Don't know
Training area	☒ Yes	☐ No	☐ Don't know
Waste treatment, storage, disposal, processing or recycling facility	☒ Yes	☐ No	☐ Don't know

Please describe: A fueling station, motor pool, medical facility, and waste treatment facility are currently at the installation. Landfills and fire training area are no longer used.

4. Are there currently, or have there been previously, any of the following **stored** on or used at the property or any adjoining property?

Asbestos	☒ Yes	☐ No	☐ Don't know
Automotive batteries	☒ Yes	☐ No	☐ Don't know
Drums, sacks, cartons, or bulk chemical containers	☒ Yes	☐ No	☐ Don't know
Hazardous materials	☒ Yes	☐ No	☐ Don't know
Industrial batteries	☒ Yes	☐ No	☐ Don't know
Paints	☒ Yes	☐ No	☐ Don't know
Pesticides (insecticides, herbicides, fungicides, avicides, rodenticides)	☒ Yes	☐ No	☐ Don't know
Petroleum products	☒ Yes	☐ No	☐ Don't know
Radioactive materials	☒ Yes	☐ No	☐ Don't know

Please describe: Asbestos, batteries, hazardous materials, pesticides, petroleum products, and radioactive material have been stored at NECD in the past.

5. To the best of your knowledge, have any of the following been **dumped**, buried and/or burned on the property?

Asbestos	☒ Yes	☐ No	☐ Don't know
Automotive batteries	☒ Yes	☐ No	☐ Don't know
Hazardous substances	☒ Yes	☐ No	☐ Don't know
Industrial batteries	☒ Yes	☐ No	☐ Don't know
Ordnance/explosives	☒ Yes	☐ No	☐ Don't know
Paints	☒ Yes	☐ No	☐ Don't know
Pesticides	☐ Yes	☒ No	☐ Don't know
Petroleum products	☒ Yes	☐ No	☐ Don't know
Tires	☐ Yes	☒ No	☐ Don't know
Any other waste materials	☐ Yes	☐ No	☐ Don't know

Please describe: Asbestos, batteries, hazardous materials, explosives, and petroleum products were previously dumped at various locations.

6. How were **hazardous materials** used at the site disposed of? Please describe:

7. Was **mercury** used or contained in any machinery parts; electrical, pressure, vacuum instruments; sprinkler check valves; or other items? ☐ Yes ☐ No ☐ Don't know

Please describe:

8. Have there been any **discharges/spills** of hazardous materials or petroleum products and their derivatives on the property? ☐ Yes ☐ No ☐ Don't know

Please describe:

9. Which **regulatory agencies** were notified of the discharge/spill? Please describe:

10. Was soil and/or groundwater affected as a result of the discharges/spills? ☐ Yes ☐ No ☐ Don't know
Were discharges/spilled **remediated**, and if so how? ☐ Yes ☐ No ☐ Don't know

Please describe:

11. Was any of the property used as a **firing and/or bombing range** (including skeet/trap and indoor ranges)?
☒ Yes ☐ No ☐ Don't know

Please describe: There is a small arms range and a skeet range on the installation.

12. Was any of the property used for **fire training**? ☒ Yes ☐ No ☐ Don't know

Please describe: Mr. Musick indicated that the fire training pit is located south of Building 710 and west of the sand pit. There is a depression in the ground. It was used in the late 1960s. Fuel and gasoline were used for burning.

13. Was there a **pesticide** shop, storage or mixing area located onsite? ☐ Yes ☐ No ☐ Don't know

Please describe:

14. Have there been any **demolition** activities in this area or in relation to this facility? ☐ Yes ☐ No ☐ Don't know

Please describe:

15. Are there currently, or have there been previously, any **pits, ponds, or lagoons** located on the property in connection with waste treatment or waste disposal? ☐ Yes ☐ No ☐ Don't know

Please describe:

16. If **wastewater** was generated at the site, where/how was it treated? Please describe:

17. Does the property **discharge wastewater** on or adjacent to the property? ☐ Yes ☐ No ☐ Don't know

Please describe:

18. Do you have knowledge of any documented **environmental violations** or environmental liens associated with the site?
☐ Yes ☐ No

Please describe:

19. Do you have knowledge of any environmental issues or information regarding **properties adjacent to the site**?
☐ Yes ☐ No

Please describe:

20. Are you aware of any other **past activities** or events or have you made any observations that you feel might be useful to this study? ? ☐ Yes ☐ No

Please describe:

21. Do you have knowledge of any **other people** who may have additional knowledge of activities at the site?
☐ Yes ☐ No

Please provide names:

22. Do you have knowledge of any documents that may provide **additional useful information** on potential impacts to the environment at the site? Examples: environmental assessment reports, audits, permits, AST/UST registrations, MSDSs, community right-to-know plans, hydrogeologic reports, notices or other correspondence relating to past or current violations of environmental laws, SPCCs, hazardous waste generator notices, etc.? ☐ Yes ☐ No

Please provide names:

Additional Information:

Mr. Musick was asked about the black tarry substance found in drums in the CDD area. He suggested that this may have been railroad ties that had been burned. The interviewer discussed that this black tarry substance failed TCLP for lead during the CMI. Mr. Musick indicated that lead was used in the acid process in the RDX acid area. Rolls of lead had been found near the water tower and in the weeds near the southeast corner of Building 713B.

ECP PERSONNEL INTERVIEW QUESTIONNAIRE
Newport Chemical Depot, Newport, IN

Interview Date: 1/30/07

Interviewee: Kevin Rudduck **Affiliation:** NECDF

Title: Engineer **Telephone No.:** 765-245-6017

☐ **Made Call** ☐ **Received Call** **Meeting at:** NECDF

Interviewee Background

1. Please provide job title at or in relation to the installation, date range for each title, your responsibilities, and areas of oversight (area/building/site-wide) in chronological order.

Title	Date Range	Areas of Responsibility/Oversight
Engineer	since 2001	NECDF
Environmental Manager	1995 - 2001	Army

2. To the best of your knowledge, please describe the **history** of the site: Mr. Rudduck was interviewed along with Mr. Metcalf and Mr. Rowden. Mr. Rudduck provided the following details in addition to the information provided on the interview form for Mr. Metcalf/Mr. Rowden.

3. Is the property or any **adjoining property** used for any of the following?

Gasoline/fueling station	☐ Yes	☐ No	☐ Don't know
Motor repair facility	☐ Yes	☐ No	☐ Don't know
Dry cleaners	☐ Yes	☐ No	☐ Don't know
Photo developing laboratory	☐ Yes	☐ No	☐ Don't know
Plating shop	☐ Yes	☐ No	☐ Don't know
Medical or dental facility	☐ Yes	☐ No	☐ Don't know
Junkyard or landfill	☐ Yes	☐ No	☐ Don't know
Training area	☐ Yes	☐ No	☐ Don't know
Waste treatment, storage, disposal, processing or recycling facility	☐ Yes	☐ No	☐ Don't know

Please describe:

4. Are there currently, or have there been previously, any of the following **stored** on or used at the property or any adjoining property?

Asbestos	☐ Yes	☐ No	☐ Don't know
Automotive batteries	☐ Yes	☐ No	☐ Don't know
Drums, sacks, cartons, or bulk chemical containers	☒ Yes	☐ No	☐ Don't know
Hazardous materials	☒ Yes	☐ No	☐ Don't know
Industrial batteries	☐ Yes	☐ No	☐ Don't know
Paints	☐ Yes	☐ No	☐ Don't know
Pesticides (insecticides, herbicides, fungicides, avicides, rodenticides)	☐ Yes	☐ No	☐ Don't know
Petroleum products	☒ Yes	☐ No	☐ Don't know
Radioactive materials	☐ Yes	☐ No	☐ Don't know

Please describe:
Building 729A, Building 2033 (Quonset hut), and Buildings 1401A and 1401B are permitted storage areas. Buildings 729A and 2033 are lined storage for 1X waste. Buildings 1401A and 1401B are not lined and are used to store dry carbon waste. A 90-day hazardous storage and treatment unit is located in the CDB and is used for 3X waste or better.

Bydrolysate, spent caustic, and hypochlorite decon solution is stored in tanks. Minor spills of hydrolysate have occurred.

5. To the best of your knowledge, have any of the following been **dumped**, buried and/or burned on the property?

Asbestos	☐ Yes	☐ No	☐ Don't know
Automotive batteries	☐ Yes	☐ No	☐ Don't know
Hazardous substances	☐ Yes	☐ No	☐ Don't know
Industrial batteries	☐ Yes	☐ No	☐ Don't know
Ordnance/explosives	☐ Yes	☐ No	☐ Don't know
Paints	☐ Yes	☐ No	☐ Don't know
Pesticides	☐ Yes	☐ No	☐ Don't know
Petroleum products	☐ Yes	☐ No	☐ Don't know
Tires	☐ Yes	☐ No	☐ Don't know
Any other waste materials	☐ Yes	☐ No	☐ Don't know

Please describe:

6. How were **hazardous materials** used at the site disposed of? Please describe:

7. Was **mercury** used or contained in any machinery parts; electrical, pressure, vacuum instruments; sprinkler check valves; or other items? ☐ Yes ☐ No ☐ Don't know

Please describe:

8. Have there been any **discharges/spills** of hazardous materials or petroleum products and their derivatives on the property? ☒ Yes ☐ No ☐ Don't know

Please describe:
Over 30 gallons of spent agent was released onto the floor of the Tox Cube in 2005.

9. Which **regulatory agencies** were notified of the discharge/spill? Please describe:

10. Was soil and/or groundwater affected as a result of the discharges/spills? ☒ Yes ☐ No ☐ Don't know
Were discharges/spilled **remediated**, and if so how? ☒ Yes ☐ No ☐ Don't know

Please describe:
Petroleum-contaminated soil was removed

11. Was any of the property used as a **firing and/or bombing range** (including skeet/trap and indoor ranges)?
☐ Yes ☐ No ☐ Don't know

Please describe:

12. Was any of the property used for **fire training**? ☐ Yes ☐ No ☐ Don't know

Please describe:

13. Was there a **pesticide** shop, storage or mixing area located onsite? ☐ Yes ☐ No ☐ Don't know

Please describe:

14. Have there been any **demolition** activities in this area or in relation to this facility? ☐ Yes ☐ No ☐ Don't know

Please describe:

15. Are there currently, or have there been previously, any **pits, ponds, or lagoons** located on the property in connection with waste treatment or waste disposal? ☐ Yes ☐ No ☐ Don't know

Please describe:

16. If **wastewater** was generated at the site, where/how was it treated? Please describe:

17. Does the property **discharge wastewater** on or adjacent to the property? ☐ Yes ☐ No ☐ Don't know

Please describe:

18. Do you have knowledge of any documented **environmental violations** or environmental liens associated with the site?
☐ Yes ☐ No

Please describe:

19. Do you have knowledge of any environmental issues or information regarding **properties adjacent to the site**?
☐ Yes ☐ No

Please describe:

20. Are you aware of any other **past activities** or events or have you made any observations that you feel might be useful to this study? ? ☐ Yes ☐ No

Please describe:

21. Do you have knowledge of any **other people** who may have additional knowledge of activities at the site?
☐ Yes ☐ No

Please provide names:

22. Do you have knowledge of any documents that may provide **additional useful information** on potential impacts to the environment at the site? Examples: environmental assessment reports, audits, permits, AST/UST registrations, MSDSs, community right-to-know plans, hydrogeologic reports, notices or other correspondence relating to past or current violations of environmental laws, SPCCs, hazardous waste generator notices, etc.? ☐ Yes ☐ No

Please provide names:

Additional Information:

ECP PERSONNEL INTERVIEW QUESTIONNAIRE
Newport Chemical Depot, Newport, IN

Interview Date: 2/1/07

Interviewee: Dennis Snoddy **Affiliation:** Mason & Hanger

Title: Engineering Tech/Asbestos Manager **Telephone No.:** 765-245-4269

☐ **Made Call** ☐ **Received Call** **Meeting at:** NECD Installation

Interviewee Background

1. Please provide job title at or in relation to the installation, date range for each title, your responsibilities, and areas of oversight (area/building/site-wide) in chronological order.

Title	Date Range	Areas of Responsibility/Oversight
Various	since 1969	NECD installation

2. To the best of your knowledge, please describe the **history** of the site:

3. Is the property or any **adjoining property** used for any of the following?

Gasoline/fueling station	☐ Yes	☐ No	☐ Don't know
Motor repair facility	☐ Yes	☐ No	☐ Don't know
Dry cleaners	☐ Yes	☐ No	☐ Don't know
Photo developing laboratory	☐ Yes	☐ No	☐ Don't know
Plating shop	☐ Yes	☐ No	☐ Don't know
Medical or dental facility	☐ Yes	☐ No	☐ Don't know
Junkyard or landfill	☐ Yes	☐ No	☐ Don't know
Training area	☐ Yes	☐ No	☐ Don't know
Waste treatment, storage, disposal, processing or recycling facility	☐ Yes	☐ No	☐ Don't know

Please describe:

4. Are there currently, or have there been previously, any of the following **stored** on or used at the property or any adjoining property?

Asbestos	☒ Yes	☐ No	☐ Don't know
Automotive batteries	☒ Yes	☐ No	☐ Don't know
Drums, sacks, cartons, or bulk chemical containers	☒ Yes	☐ No	☐ Don't know
Hazardous materials	☒ Yes	☐ No	☐ Don't know
Industrial batteries	☒ Yes	☐ No	☐ Don't know
Paints	☒ Yes	☐ No	☐ Don't know
Pesticides (insecticides, herbicides, fungicides, avicides, rodenticides)	☒ Yes	☐ No	☐ Don't know
Petroleum products	☒ Yes	☐ No	☐ Don't know
Radioactive materials	☐ Yes	☐ No	☐ Don't know

Please describe: Mr. Snoddy discussed prior activities at NECD and the storage of asbestos, batteries, pesticides, hazardous materials, and petroleum products.

5. To the best of your knowledge, have any of the following been **dumped**, buried and/or burned on the property?

Asbestos	☒ Yes	☐ No	☐ Don't know
Automotive batteries	☒ Yes	☐ No	☐ Don't know

Hazardous substances	☒ Yes	☐ No	☐ Don't know
Industrial batteries	☒ Yes	☐ No	☐ Don't know
Ordnance/explosives	☒ Yes	☐ No	☐ Don't know
Paints	☒ Yes	☐ No	☐ Don't know
Pesticides	☐ Yes	☐ No	☐ Don't know
Petroleum products	☒ Yes	☐ No	☐ Don't know
Tires	☐ Yes	☐ No	☐ Don't know
Any other waste materials	☐ Yes	☐ No	☐ Don't know

Please describe: Mr. Snoddy mentioned that asbestos, batteries, explosives, hazardous materials and petroleum products have been buried in wooded areas at NECD and along Little Raccoon Creek.

6. How were **hazardous materials** used at the site disposed of? Please describe: The deep well and the chemical acid basin south of Building 144 were used in the past

7. Was **mercury** used or contained in any machinery parts; electrical, pressure, vacuum instruments; sprinkler check valves; or other items? ☐ Yes ☐ No ☐ Don't know

Please describe:

8. Have there been any **discharges/spills** of hazardous materials or petroleum products and their derivatives on the property? ☐ Yes ☐ No ☐ Don't know

Please describe:

9. Which **regulatory agencies** were notified of the discharge/spill? Please describe:

10. Was soil and/or groundwater affected as a result of the discharges/spills? ☐ Yes ☐ No ☐ Don't know
Were discharges/spilled **remediated**, and if so how? ☐ Yes ☐ No ☐ Don't know

Please describe:

11. Was any of the property used as a **firing and/or bombing range** (including skeet/trap and indoor ranges)?
☒ Yes ☐ No ☐ Don't know

Please describe:

12. Was any of the property used for **fire training**? ☐ Yes ☐ No ☐ Don't know

Please describe:

13. Was there a **pesticide** shop, storage or mixing area located onsite? ☐ Yes ☐ No ☐ Don't know

Please describe:

14. Have there been any **demolition** activities in this area or in relation to this facility? ☐ Yes ☐ No ☐ Don't know

Please describe:

15. Are there currently, or have there been previously, any **pits, ponds, or lagoons** located on the property in connection with waste treatment or waste disposal? ☐ Yes ☐ No ☐ Don't know

Please describe:

16. If **wastewater** was generated at the site, where/how was it treated? Please describe:

17. Does the property **discharge wastewater** on or adjacent to the property? ☐ Yes ☐ No ☐ Don't know

Please describe:

18. Do you have knowledge of any documented **environmental violations** or environmental liens associated with the site?
☐ Yes ☐ No

Please describe:

19. Do you have knowledge of any environmental issues or information regarding **properties adjacent to the site**?
☐ Yes ☐ No

Please describe:

20. Are you aware of any other **past activities** or events or have you made any observations that you feel might be useful to this study? ? ☒ Yes ☐ No

Please describe: Mr. Snoddy provided the following locations as being reportedly used for asbestos burial.

- North of the Power House, west of ash/coal piles, construction debris was buried within a fenced area.
- Along Little Raccoon Creek, from CDD to DWBG
- SWMU 26, Trench 4, rubble from RDX and asbestos from heavy water plant was disposed.
- CDD, NAAP-28, asbestos from RDX Manufacturing was buried.
- First Street and Burning Ground Road, friable asbestos from heavy water plant demolition was buried (one to eleven? acres).
- A pipe buried south of Building 144 was found to contain asbestos.
- Buried asbestos was scattered throughout about 138,053 square feet located south of the scrap yard. Other highly suspect areas exist south of the Building 144 area as well as north of Building 401A.

21. Do you have knowledge of any **other people** who may have additional knowledge of activities at the site?
☐ Yes ☐ No

Please provide names:

22. Do you have knowledge of any documents that may provide **additional useful information** on potential impacts to the environment at the site? Examples: environmental assessment reports, audits, permits, AST/UST registrations, MSDSs, community right-to-know plans, hydrogeologic reports, notices or other correspondence relating to past or current violations of environmental laws, SPCCs, hazardous waste generator notices, etc.? ☐ Yes ☐ No

Please provide names:

Additional Information:

Mr. Snoddy was asked about the deconstruction of the RDX-MA. The buildings were burned and the underground piping was left in place. Mr. Snoddy believes that the presence of explosives in the underground piping is possible.

Mr. Snoddy was asked about radiological waste being disposed of in the deep well. Mr. Snoddy indicated that he had heard that radiological waste was disposed of (he was not aware of the source) as well as small quantities of pure agent, bleached agent, and caustic material. Disposal activities continued until 1968 when the well was capped.

Mr. Snoddy indicated that an asbestos survey has been completed. Asbestos is present in floor tile, mastic, roofing, and transite siding. He indicated that friable asbestos is present in abandoned piping at the sewage treatment plant. There has been evidence of asbestos disposal along Little Raccoon Creek. Steel bands that are used for asbestos insulation were found in that area.

ECP PERSONNEL INTERVIEW QUESTIONNAIRE
Newport Chemical Depot, Newport, IN

Interview Date: 1/31/07

Interviewee: Gary Winn **Affiliation:**

Title: Fire Chief **Telephone No.:** 765-245-4733

☐ **Made Call** ☐ **Received Call** **Meeting at:** NECD installation @ Fire Department Annex

Interviewee Background

1. Please provide job title at or in relation to the installation, date range for each title, your responsibilities, and areas of oversight (area/building/site-wide) in chronological order.

Title	Date Range	Areas of Responsibility/Oversight
NECD employee	past 28 years	Various
Fire Chief	past 3 years	NECD Fire Department

2. To the best of your knowledge, please describe the **history** of the site: The NECD Fire Department responds to approximately 89 calls per year (includes ambulance, fire, and false alarms).

3. Is the property or any **adjoining property** used for any of the following?

Gasoline/fueling station	☒ Yes	☐ No	☐ Don't know
Motor repair facility	☒ Yes	☐ No	☐ Don't know
Dry cleaners	☐ Yes	☒ No	☐ Don't know
Photo developing laboratory	☐ Yes	☒ No	☐ Don't know
Plating shop	☐ Yes	☒ No	☐ Don't know
Medical or dental facility	☒ Yes	☐ No	☐ Don't know
Junkyard or landfill	☒ Yes	☐ No	☐ Don't know
Training area	☒ Yes	☐ No	☐ Don't know
Waste treatment, storage, disposal, processing or recycling facility	☒ Yes	☐ No	☐ Don't know

Please describe: Mr. Winn was not aware of a hospital on the installation. He indicated that there once was an infirmary. He indicated that medical, fueling, maintenance/repair, and waste disposal facilities are present at NECD.

4. Are there currently, or have there been previously, any of the following **stored** on or used at the property or any adjoining property?

Asbestos	☒ Yes	☐ No	☐ Don't know
Automotive batteries	☒ Yes	☐ No	☐ Don't know
Drums, sacks, cartons, or bulk chemical containers	☒ Yes	☐ No	☐ Don't know
Hazardous materials	☒ Yes	☐ No	☐ Don't know
Industrial batteries	☒ Yes	☐ No	☐ Don't know
Paints	☒ Yes	☐ No	☐ Don't know
Pesticides (insecticides, herbicides, fungicides, avicides, rodenticides)	☒ Yes	☐ No	☐ Don't know
Petroleum products	☒ Yes	☐ No	☐ Don't know
Radioactive materials	☒ Yes	☐ No	☐ Don't know

Please describe: Mr. Winn indicated that all types of hazardous materials have been stored at NECD.

5. To the best of your knowledge, have any of the following been **dumped**, buried and/or burned on the property?

Asbestos	☐ Yes	☒ No	☐ Don't know
Automotive batteries	☐ Yes	☒ No	☐ Don't know
Hazardous substances	☐ Yes	☒ No	☐ Don't know
Industrial batteries	☐ Yes	☒ No	☐ Don't know
Ordnance/explosives	☐ Yes	☒ No	☐ Don't know
Paints	☐ Yes	☒ No	☐ Don't know
Pesticides	☐ Yes	☒ No	☐ Don't know
Petroleum products	☐ Yes	☒ No	☐ Don't know
Tires	☐ Yes	☒ No	☐ Don't know
Any other waste materials	☐ Yes	☒ No	☐ Don't know

Please describe: Mr. Winn indicated that he is not aware of any dumping, burial, or burning. He is only able to speak of NECD activities during the past 28 years.

6. How were **hazardous materials** used at the site disposed of? Please describe:

7. Was **mercury** used or contained in any machinery parts; electrical, pressure, vacuum instruments; sprinkler check valves; or other items? ☐ Yes ☐ No ☐ Don't know

Please describe:

8. Have there been any **discharges/spills** of hazardous materials or petroleum products and their derivatives on the property? ☐ Yes ☒ No ☐ Don't know

Please describe: There have not been any significant releases since Mr. Winn has worked with the fire department.

9. Which **regulatory agencies** were notified of the discharge/spill? Please describe:

10. Was soil and/or groundwater affected as a result of the discharges/spills? ☐ Yes ☐ No ☐ Don't know
Were discharges/spilled **remediated**, and if so how? ☐ Yes ☐ No ☐ Don't know

Please describe:

11. Was any of the property used as a **firing and/or bombing range** (including skeet/trap and indoor ranges)?
☒ Yes ☐ No ☐ Don't know

Please describe: Mr. Winn discussed the small arms range on the property. No concerns were noted.

12. Was any of the property used for **fire training**? ☒ Yes ☐ No ☐ Don't know

Please describe: Fire training was conducted in the location of the Scrap Yard. Railroad ties were burned in that area approximately 10 to 15 years ago.

13. Was there a **pesticide** shop, storage or mixing area located onsite? ☐ Yes ☐ No ☐ Don't know

Please describe:

14. Have there been any **demolition** activities in this area or in relation to this facility? ☐ Yes ☐ No ☐ Don't know

Please describe:

15. Are there currently, or have there been previously, any **pits, ponds, or lagoons** located on the property in connection with waste treatment or waste disposal? ☐ Yes ☐ No ☐ Don't know

Please describe:

16. If **wastewater** was generated at the site, where/how was it treated? Please describe:

17. Does the property **discharge wastewater** on or adjacent to the property? ☐ Yes ☐ No ☐ Don't know

Please describe:

18. Do you have knowledge of any documented **environmental violations** or environmental liens associated with the site?
☐ Yes ☐ No

Please describe:

19. Do you have knowledge of any environmental issues or information regarding **properties adjacent to the site**?
☐ Yes ☐ No

Please describe:

20. Are you aware of any other **past activities** or events or have you made any observations that you feel might be useful to this study? ? ☐ Yes ☐ No

Please describe:

21. Do you have knowledge of any **other people** who may have additional knowledge of activities at the site?
☐ Yes ☐ No

Please provide names:

22. Do you have knowledge of any documents that may provide **additional useful information** on potential impacts to the environment at the site? Examples: environmental assessment reports, audits, permits, AST/UST registrations, MSDSs, community right-to-know plans, hydrogeologic reports, notices or other correspondence relating to past or current violations of environmental laws, SPCCs, hazardous waste generator notices, etc.? ☐ Yes ☐ No

Please provide names:

Additional Information:

Mr. Winn was not aware of rad waste being disposed of in the deep well. He explained that the deep well was pumped and sludge was removed. It was then filled with cement.

HUNTERS

THIS PAGE WAS INTENTIONALLY LEFT BLANK

ECP PERSONNEL INTERVIEW QUESTIONNAIRE
Newport Chemical Depot, Newport, IN

Interview Date: 1/31/07

Interviewee: Al Haug **Affiliation:** Interviewed in his capacity as a hunter due to report of suspicious materials

Title: Hunter **Telephone No.:**

☐ **Made Call** ☐ **Received Call** **Meeting at:** NECD Installation

Interviewee Background

1. Please provide job title at or in relation to the installation, date range for each title, your responsibilities, and areas of oversight (area/building/site-wide) in chronological order.

Title	Date Range	Areas of Responsibility/Oversight
Hunter		

2. To the best of your knowledge, please describe the **history** of the site: Has hunted in the TNT-BG and the railroad bed to the west of the TNT-BG. Has hunted in the Scrap Yard Area and has hunted in the RDX-MA Area.

3. Is the property or any **adjoining property** used for any of the following?

Gasoline/fueling station	☐ Yes	☐ No	☐ Don't know
Motor repair facility	☐ Yes	☐ No	☐ Don't know
Dry cleaners	☐ Yes	☐ No	☐ Don't know
Photo developing laboratory	☐ Yes	☐ No	☐ Don't know
Plating shop	☐ Yes	☐ No	☐ Don't know
Medical or dental facility	☐ Yes	☐ No	☐ Don't know
Junkyard or landfill	☐ Yes	☐ No	☐ Don't know
Training area	☐ Yes	☐ No	☐ Don't know
Waste treatment, storage, disposal, processing or recycling facility	☐ Yes	☐ No	☐ Don't know

Please describe:

4. Are there currently, or have there been previously, any of the following **stored** on or used at the property or any adjoining property?

Asbestos	☐ Yes	☐ No	☐ Don't know
Automotive batteries	☐ Yes	☐ No	☐ Don't know
Drums, sacks, cartons, or bulk chemical containers	☐ Yes	☐ No	☐ Don't know
Hazardous materials	☐ Yes	☐ No	☐ Don't know
Industrial batteries	☐ Yes	☐ No	☐ Don't know
Paints	☐ Yes	☐ No	☐ Don't know
Pesticides (insecticides, herbicides, fungicides, avicides, rodenticides)	☐ Yes	☐ No	☐ Don't know
Petroleum products	☐ Yes	☐ No	☐ Don't know
Radioactive materials	☐ Yes	☐ No	☐ Don't know

Please describe:

5. To the best of your knowledge, have any of the following been **dumped**, buried and/or burned on the property?

Asbestos	☐ Yes	☐ No	☐ Don't know
Automotive batteries	☐ Yes	☐ No	☐ Don't know
Hazardous substances	☐ Yes	☐ No	☐ Don't know
Industrial batteries	☐ Yes	☐ No	☐ Don't know
Ordnance/explosives	☐ Yes	☐ No	☐ Don't know
Paints	☐ Yes	☐ No	☐ Don't know
Pesticides	☐ Yes	☐ No	☐ Don't know
Petroleum products	☐ Yes	☐ No	☐ Don't know
Tires	☐ Yes	☐ No	☐ Don't know
Any other waste materials	☒ Yes	☐ No	☐ Don't know

Please describe: Observed ceramic cylinders and drums or heating oil tanks in the area north/northeast of the RDX-MA when hunting there in December of 2006. Mr. Haug pointed out these areas on the map. He has not observed any other suspicious materials while onsite at NECD

6. How were **hazardous materials** used at the site disposed of? Please describe:

7. Was **mercury** used or contained in any machinery parts; electrical, pressure, vacuum instruments; sprinkler check valves; or other items? ☐ Yes ☐ No ☐ Don't know

Please describe:

8. Have there been any **discharges/spills** of hazardous materials or petroleum products and their derivatives on the property? ☐ Yes ☐ No ☐ Don't know

Please describe:

9. Which **regulatory agencies** were notified of the discharge/spill? Please describe:

10. Was soil and/or groundwater affected as a result of the discharges/spills? ☐ Yes ☐ No ☐ Don't know
Were discharges/spilled **remediated**, and if so how? ☐ Yes ☐ No ☐ Don't know

Please describe:

11. Was any of the property used as a **firing and/or bombing range** (including skeet/trap and indoor ranges)?
☐ Yes ☐ No ☐ Don't know

Please describe:

12. Was any of the property used for **fire training**? ☐ Yes ☐ No ☐ Don't know

Please describe:

13. Was there a **pesticide** shop, storage or mixing area located onsite? ☐ Yes ☐ No ☐ Don't know

Please describe:

14. Have there been any **demolition** activities in this area or in relation to this facility? ☐ Yes ☐ No ☐ Don't know

Please describe:

15. Are there currently, or have there been previously, any **pits, ponds, or lagoons** located on the property in connection with waste treatment or waste disposal? ☐ Yes ☐ No ☐ Don't know

Please describe:

16. If **wastewater** was generated at the site, where/how was it treated? Please describe:

17. Does the property **discharge wastewater** on or adjacent to the property? ☐ Yes ☐ No ☐ Don't know

Please describe:

18. Do you have knowledge of any documented **environmental violations** or environmental liens associated with the site?
☐ Yes ☐ No

Please describe:

19. Do you have knowledge of any environmental issues or information regarding **properties adjacent to the site**?
☐ Yes ☐ No

Please describe:

20. Are you aware of any other **past activities** or events or have you made any observations that you feel might be useful to this study? ? ☐ Yes ☐ No

Please describe:

21. Do you have knowledge of any **other people** who may have additional knowledge of activities at the site?
☐ Yes ☐ No

Please provide names:

22. Do you have knowledge of any documents that may provide **additional useful information** on potential impacts to the environment at the site? Examples: environmental assessment reports, audits, permits, AST/UST registrations, MSDSs, community right-to-know plans, hydrogeologic reports, notices or other correspondence relating to past or current violations of environmental laws, SPCCs, hazardous waste generator notices, etc.? ☐ Yes ☐ No

Please provide names:

Additional Information:

ECP PERSONNEL INTERVIEW QUESTIONNAIRE
Newport Chemical Depot, Newport, IN

Interview Date: 1/30/07

Interviewee: Russell Ellis **Affiliation:** Interviewed in his capacity as a hunter

Title: Hunter **Telephone No.:**

☐ **Made Call** ☐ **Received Call** **Meeting at:** NECD Installation

Interviewee Background

1. Please provide job title at or in relation to the installation, date range for each title, your responsibilities, and areas of oversight (area/building/site-wide) in chronological order.

Title	Date Range	Areas of Responsibility/Oversight
Hunter		

2. To the best of your knowledge, please describe the **history** of the site: Mr. Ellis has hunted in all areas of the installation and has not observed anything suspicious.

3. Is the property or any **adjoining property** used for any of the following?

Gasoline/fueling station	☐ Yes	☐ No	☐ Don't know
Motor repair facility	☐ Yes	☐ No	☐ Don't know
Dry cleaners	☐ Yes	☐ No	☐ Don't know
Photo developing laboratory	☐ Yes	☐ No	☐ Don't know
Plating shop	☐ Yes	☐ No	☐ Don't know
Medical or dental facility	☐ Yes	☐ No	☐ Don't know
Junkyard or landfill	☐ Yes	☐ No	☐ Don't know
Training area	☐ Yes	☐ No	☐ Don't know
Waste treatment, storage, disposal, processing or recycling facility	☐ Yes	☐ No	☐ Don't know

Please describe:

4. Are there currently, or have there been previously, any of the following **stored** on or used at the property or any adjoining property?

Asbestos	☐ Yes	☐ No	☐ Don't know
Automotive batteries	☐ Yes	☐ No	☐ Don't know
Drums, sacks, cartons, or bulk chemical containers	☐ Yes	☐ No	☐ Don't know
Hazardous materials	☐ Yes	☐ No	☐ Don't know
Industrial batteries	☐ Yes	☐ No	☐ Don't know
Paints	☐ Yes	☐ No	☐ Don't know
Pesticides (insecticides, herbicides, fungicides, avicides, rodenticides)	☐ Yes	☐ No	☐ Don't know
Petroleum products	☐ Yes	☐ No	☐ Don't know
Radioactive materials	☐ Yes	☐ No	☐ Don't know

Please describe:

5. To the best of your knowledge, have any of the following been **dumped**, buried and/or burned on the property?

Asbestos	☐ Yes	☐ No	☐ Don't know

Automotive batteries	☐ Yes	☐ No	☐ Don't know
Hazardous substances	☐ Yes	☐ No	☐ Don't know
Industrial batteries	☐ Yes	☐ No	☐ Don't know
Ordnance/explosives	☐ Yes	☐ No	☐ Don't know
Paints	☐ Yes	☐ No	☐ Don't know
Pesticides	☐ Yes	☐ No	☐ Don't know
Petroleum products	☐ Yes	☐ No	☐ Don't know
Tires	☐ Yes	☐ No	☐ Don't know
Any other waste materials	☐ Yes	☐ No	☐ Don't know

Please describe:

6. How were **hazardous materials** used at the site disposed of? Please describe:

7. Was **mercury** used or contained in any machinery parts; electrical, pressure, vacuum instruments; sprinkler check valves; or other items? ☐ Yes ☐ No ☐ Don't know

Please describe:

8. Have there been any **discharges/spills** of hazardous materials or petroleum products and their derivatives on the property? ☐ Yes ☐ No ☐ Don't know

Please describe:

9. Which **regulatory agencies** were notified of the discharge/spill? Please describe:

10. Was soil and/or groundwater affected as a result of the discharges/spills? ☐ Yes ☐ No ☐ Don't know
Were discharges/spilled **remediated**, and if so how? ☐ Yes ☐ No ☐ Don't know

Please describe:

11. Was any of the property used as a **firing and/or bombing range** (including skeet/trap and indoor ranges)?
☒ Yes ☐ No ☐ Don't know

Please describe:

12. Was any of the property used for **fire training**? ☐ Yes ☐ No ☐ Don't know

Please describe:

13. Was there a **pesticide** shop, storage or mixing area located onsite? ☐ Yes ☐ No ☐ Don't know

Please describe:

14. Have there been any **demolition** activities in this area or in relation to this facility? ☐ Yes ☐ No ☐ Don't know

Please describe:

15. Are there currently, or have there been previously, any **pits, ponds, or lagoons** located on the property in connection with waste treatment or waste disposal? ☐ Yes ☐ No ☐ Don't know

Please describe:

16. If **wastewater** was generated at the site, where/how was it treated? Please describe:

17. Does the property **discharge wastewater** on or adjacent to the property? ☐ Yes ☐ No ☐ Don't know

Please describe:

18. Do you have knowledge of any documented **environmental violations** or environmental liens associated with the site?
☐ Yes ☐ No

Please describe:

19. Do you have knowledge of any environmental issues or information regarding **properties adjacent to the site**?
☐ Yes ☐ No

Please describe:

20. Are you aware of any other **past activities** or events or have you made any observations that you feel might be useful to this study? ? ☐ Yes ☐ No

Please describe:

21. Do you have knowledge of any **other people** who may have additional knowledge of activities at the site?
☐ Yes ☐ No

Please provide names:

22. Do you have knowledge of any documents that may provide **additional useful information** on potential impacts to the environment at the site? Examples: environmental assessment reports, audits, permits, AST/UST registrations, MSDSs, community right-to-know plans, hydrogeologic reports, notices or other correspondence relating to past or current violations of environmental laws, SPCCs, hazardous waste generator notices, etc.? ☐ Yes ☐ No

Please provide names:

Additional Information:

AGRICULTURAL LESSEES

THIS PAGE WAS INTENTIONALLY LEFT BLANK

ECP AGRICULTURAL LESSEE QUESTIONNAIRE
Newport Chemical Depot, Newport, Indiana

Date: 2/22/07

Business Name: Aga Farms

Address: 6733 White Oak Rd

City: McEwen **State:** TN **Zip** 37101

Person Completing Questionnaire: [illegible] **Telephone No.:** 931-582-3279

Agricultural Tracts Leased: AL-Y1

1. How long have you leased this/these facilities? 2004

2. Have you held leases on tracts of land at the installation that you no longer lease? ☑ Yes ☐ No
   If yes, which ones? How long? AL EE 1 yr.

If you answer yes to any of the following questions, please provide information in the space available. If you lease more than one tract, please specify the facility to which the answer applies. Continue answers under No. 17 (Additional Information) if necessary.

3. What exactly is performed on the tract(s)? agricultural farming corn/bean rotation

Please explain:

4. Is there currently, or has there been in the past, any contaminated soil on the tract? ☐ Yes ☐ No ☑ Don't Know
   Tract No(s):

Please explain:

5. Have you noticed any areas where contaminated soil may be present? (Contaminated soil may be indicated by areas of no or limited vegetation growth, stains unlike the surrounding soil or debris within or on the soil (such as flakes or colored particles) ☐ Yes ☑ No ☐ Don't Know Tract No(s): AL Y1

Please explain:

6. Has fill dirt been brought onto the tract that originated from a contaminated site or that is of an unknown origin?
   ☐ Yes ☐ No ☑ Don't Know Tract No(s): Not by us AL Y1

Please explain:

7. Are there currently, or have there previously been, any damaged or discarded automotive or industrial batteries, or pesticides, paints, or chemicals in individual containers of greater than 5 gallons stored on or used on the tract?
   ☐ Yes ☑ No ☐ Don't know Tract No(s): AL Y1

Please explain:

8. Are there currently, or have there been in the past, any industrial drums (typically 55 gallons) or sacks of chemicals located on the tract? ☐ Yes ☐ No ☑ Don't know Tract No(s): AL Y1

Please explain:

9. Are there currently, or have there been, any pits, ponds or lagoons located on the tract in connection with waste treatment or waste disposal? ☐ Yes ☑ No ☐ Don't know Tract No(s): AL Y1

Please explain:

10. Are there currently, or have there been any registered or unregistered storage tanks (above ground or underground) located on the tract? ☐ Yes ☑ No ☐ Don't know Tract No(s): ALL

Please explain:

11. Have you seen any vent pipes, fill pipes or openings that indicate access to a fill pipe protruding from the ground on the tract? ☐ Yes ☑ No ☐ Don't know Tract No(s): ALL

Please explain:

12. If there are any structures on the tract, are there currently, or have there been in the past, any flooring, drains, or walls located within the facility that are stained by substances other than water or are emitting foul odors?
☐ Yes ☑ No ☐ Don't know Tract No(s): ALL

Please explain:

13. If the tract that you lease is served by a private well or non-public water system, have contaminants been identified in the well or system that exceed guidelines applicable to the water system or has the well been designated as contaminated by any government environmental/health agency? ☐ Yes ☑ No ☐ Don't know Tract No(s): ALL

Please explain:

14. Have any hazardous substances or petroleum products, unidentified waste materials, tires, automotive or industrial batteries or any other waste materials been dumped above grade, buried and/or burned on the tract?
☐ Yes ☑ No ☐ Don't know Tract No(s): ALL

Please explain:

15. Have you noticed if there are any transformers, capacitors, or hydraulic equipment on the tract that may indicate the presence of PCBs? ☐ Yes ☑ No ☐ Don't know Tract No(s): ALL

Please explain:

16. Are you aware of any other past activities or events or have you made any observations that you feel might be useful to this study? ☐ Yes ☑ No ☐ Don't know Tract No(s): ALL

Please explain:

17. Additional Information:

ECP AGRICULTURAL LESSEE QUESTIONNAIRE
NECD, Newport, Indiana

Date:	2/1/07				
Business Name:	Jerry DeMotte				
Address:	3534 S. Silver Island Rd				
City:	Kingman	**State:**	IN	**Zip**	47952
Person Completing Questionnaire:	Seth Stephenson	**Telephone No.:**	217-304-0514		
Agricultural Tracts Leased:	AL-J1				

1. How long have you leased this/these facilities? 1 year

2. Have you held leases on tracts of land at the installation that you no longer lease? ☐ Yes ☒ No
   If yes, which ones? How long?

If you answer yes to any of the following questions, please provide information in the space available. If you lease more than one tract, please specify the facility to which the answer applies. Continue answers under No. 17 (Additional Information) if necessary.

3. What exactly is performed on the tract(s)?

Please explain: pasture grazing

4. Is there currently, or has there been in the past, any contaminated soil on the tract? ☐ Yes ☐ No ☒ Don't Know
   Tract No(s):

Please explain:

5. Have you noticed any areas where contaminated soil may be present? (Contaminated soil may be indicated by areas of no or limited vegetation growth, stains unlike the surrounding soil or debris within or on the soil (such as flakes or colored particles) ☐ Yes ☒ No ☐ Don't Know Tract No(s):

Please explain:

6. Has fill dirt been brought onto the tract that originated from a contaminated site or that is of an unknown origin?
   ☐ Yes ☒ No ☐ Don't Know Tract No(s):

Please explain:

7. Are there currently, or have there previously been, any damaged or discarded automotive or industrial batteries, or pesticides, paints, or chemicals in individual containers of greater than 5 gallons stored on or used on the tract?
   ☐ Yes ☐ No ☒ Don't know Tract No(s):

Please explain:

8. Are there currently, or have there been in the past, any industrial drums (typically 55 gallons) or sacks of chemicals located on the tract? ☐ Yes ☐ No ☒ Don't know Tract No(s):

Please explain:

9. Are there currently, or have there been, any pits, ponds or lagoons located on the tract in connection with waste treatment or waste disposal? ☐ Yes ☐ No ☒ Don't know Tract No(s):

Please explain:

10. Are there currently, or have there been, any registered or unregistered storage tanks (above ground or underground) located on the tract? ☐ Yes ☐ No ☒ Don't know Tract No(s):

Please explain:

11. Have you seen any vent pipes, fill pipes or openings that indicate access to a fill pipe protruding from the ground on the tract? ☐ Yes ☒ No ☐ Don't know Tract No(s):

Please explain:

12. If there are any structures on the tract, are there currently, or have there been in the past, any flooring, drains, or walls located within the facility that are stained by substances other than water or are emitting foul odors?
☐ Yes ☒ No ☐ Don't know Tract No(s):

Please explain:

13. If the tract that you lease is served by a private well or non-public water system, have contaminants been identified in the well or system that exceed guidelines applicable to the water system or has the well been designated as contaminated by any government environmental/health agency? ☐ Yes ☒ No ☐ Don't know Tract No(s):

Please explain:

14. Have any hazardous substances or petroleum products, unidentified waste materials, tires, automotive or industrial batteries or any other waste materials been dumped above grade, buried and/or burned on the tract?
☐ Yes ☒ No ☐ Don't know Tract No(s):

Please explain:

15. Have you noticed if there are any transformers, capacitors, or hydraulic equipment on the tract that may indicate the presence of PCBs? ☐ Yes ☒ No ☐ Don't know Tract No(s):

Please explain:

16. Are you aware of any other past activities or events or have you made any observations that you feel might be useful to this study? ☐ Yes ☒ No ☐ Don't know Tract No(s):

Please explain:

17. Additional Information:

ECP AGRICULTURAL LESSEE QUESTIONNAIRE
Newport Chemical Depot, IN

Date:

Business Name: Keith Hollingsworth

Address: 2282 N SR 63

City: Hillsdale **State:** IN **Zip** 47854

Person Completing Questionnaire: Seth Stephenson **Telephone No.:** 765-278-3520

Agricultural Tracts Leased: AL-1*, AL-5, AL-J, AL-55, AL-RR, AL-CC, AL-FF, AL-K

1. How long have you leased this/these facilities? 1943 (Dad + uncle) leased inside fence since 1946

2. Have you held leases on tracts of land at the installation that you no longer lease? ☐ Yes ☒ No
   If yes, which ones? How long?

If you answer yes to any of the following questions, please provide information in the space available. If you lease more than one tract, please specify the facility to which the answer applies. Continue answers under No. 17 (Additional Information) if necessary.

3. What exactly is performed on the tract(s)? crops

Please explain:

4. Is there currently, or has there been in the past, any contaminated soil on the tract? ☐ Yes ☒ No ☐ Don't Know
   Tract No(s):

Please explain:

5. Have you noticed any areas where contaminated soil may be present? (Contaminated soil may be indicated by areas of no or limited vegetation growth, stains unlike the surrounding soil or debris within or on the soil (such as flakes or colored particles) ☒ Yes ☐ No ☐ Don't Know Tract No(s): AL FF construction debris in soil

Please explain: TNT-mod area rebar

6. Has fill dirt been brought onto the tract that originated from a contaminated site or that is of an unknown origin?
   ☐ Yes ☒ No ☐ Don't Know Tract No(s):

Please explain:

7. Are there currently, or have there previously been, any damaged or discarded automotive or industrial batteries, or pesticides, paints, or chemicals in individual containers of greater than 5 gallons stored on or used on the tract?
   ☐ Yes ☒ No ☐ Don't know Tract No(s):

Please explain:

8. Are there currently, or have there been in the past, any industrial drums (typically 55 gallons) or sacks of chemicals located on the tract? ☐ Yes ☒ No ☐ Don't know Tract No(s):

Please explain:

9. Are there currently, or have there been, any pits, ponds or lagoons located on the tract in connection with waste treatment or waste disposal? ☐ Yes ☒ No ☐ Don't know Tract No(s):

Please explain:

10. Are there currently, or have there been, any registered or unregistered storage tanks (above ground or underground) located on the tract? ___ Yes X No ___ Don't know Tract No(s):

Please explain:

11. Have you seen any vent pipes, fill pipes or openings that indicate access to a fill pipe protruding from the ground on the tract? ___ Yes X No ___ Don't know Tract No(s):

Please explain:

12. If there are any structures on the tract, are there currently, or have there been in the past, any flooring, drains, or walls located within the facility that are stained by substances other than water or are emitting foul odors?
___ Yes ___ No X Don't know Tract No(s):

Please explain:

13. If the tract that you lease is served by a private well or non-public water system, have contaminants been identified in the well or system that exceed guidelines applicable to the water system or has the well been designated as contaminated by any government environmental/health agency? ___ Yes X No ___ Don't know Tract No(s):

Please explain:

14. Have any hazardous substances or petroleum products, unidentified waste materials, tires, automotive or industrial batteries or any other waste materials been dumped above grade, buried and/or burned on the tract?
___ Yes X No ___ Don't know Tract No(s):

Please explain:

15. Have you noticed if there are any transformers, capacitors, or hydraulic equipment on the tract that may indicate the presence of PCBs? ___ Yes X No ___ Don't know Tract No(s):

Please explain:

16. Are you aware of any other past activities or events or have you made any observations that you feel might be useful to this study? ___ Yes X No ___ Don't know Tract No(s):

Please explain:

17. Additional Information:

All tree planting and prairie grass areas were prepared by Mr. Hollingsworth. They plowed and disked areas. Did not notice anything unusual.

ECP AGRICULTURAL LESSEE QUESTIONNAIRE
NECD, Newport, Indiana

Date:	3/26/07				
Business Name:	Tom Rennick				
Address:	12767 S. 800 W.				
City:	Covington	**State:**	IN	**Zip**	47932
Person Completing Questionnaire:	Tom Rennick	**Telephone No.:**	765-793-3151		
Agricultural Tracts Leased:	B, C, D.D., E.E., H.H., K.K., L.L., N.N., 2.2., Y3				

1. How long have you leased this/these facilities? 7 years

2. Have you held leases on tracts of land at the installation that you no longer lease? ☒ Yes ☐ No
   If yes, which ones? How long? G, M.M., Y1, P.P., D.E. for 1 to 3 years

If you answer yes to any of the following questions, please provide information in the space available. If you lease more than one tract, please specify the facility to which the answer applies. Continue answers under No. 17 (Additional Information) if necessary.

3. What exactly is performed on the tract(s)?

Please explain: farming corn and beans

4. Is there currently, or has there been in the past, any contaminated soil on the tract? ☐ Yes ☐ No ☒ Don't Know
   Tract No(s):

Please explain:

5. Have you noticed any areas where contaminated soil may be present? (Contaminated soil may be indicated by areas of no or limited vegetation growth, stains unlike the surrounding soil or debris within or on the soil (such as flakes or colored particles) ☐ Yes ☒ No ☐ Don't Know Tract No(s):

Please explain:

6. Has fill dirt been brought onto the tract that originated from a contaminated site or that is of an unknown origin?
   ☐ Yes ☒ No ☐ Don't Know Tract No(s):

Please explain:

7. Are there currently, or have there previously been, any damaged or discarded automotive or industrial batteries, or pesticides, paints, or chemicals in individual containers of greater than 5 gallons stored on or used on the tract?
   ☐ Yes ☒ No ☐ Don't know Tract No(s):

Please explain:

8. Are there currently, or have there been in the past, any industrial drums (typically 55 gallons) or sacks of chemicals located on the tract? ☐ Yes ☐ No ☒ Don't know Tract No(s):

Please explain:

9. Are there currently, or have there been, any pits, ponds or lagoons located on the tract in connection with waste treatment or waste disposal? ☐ Yes ☐ No ☒ Don't know Tract No(s):

Please explain:

10. Are there currently, or have there been, any registered or unregistered storage tanks (above ground or underground) located on the tract? ☐ Yes ☐ No ☒ Don't know Tract No(s):

Please explain:

11. Have you seen any vent pipes, fill pipes or openings that indicate access to a fill pipe protruding from the ground on the tract? ☐ Yes ☒ No ☐ Don't know Tract No(s):

Please explain:

12. If there are any structures on the tract, are there currently, or have there been in the past, any flooring, drains, or walls located within the facility that are stained by substances other than water or are emitting foul odors?
☐ Yes ☐ No ☒ Don't know Tract No(s):

Please explain:

13. If the tract that you lease is served by a private well or non-public water system, have contaminants been identified in the well or system that exceed guidelines applicable to the water system or has the well been designated as contaminated by any government environmental/health agency? ☐ Yes ☐ No ☒ Don't know Tract No(s):

Please explain:

14. Have any hazardous substances or petroleum products, unidentified waste materials, tires, automotive or industrial batteries or any other waste materials been dumped above grade, buried and/or burned on the tract?
☐ Yes ☐ No ☒ Don't know Tract No(s):

Please explain:

15. Have you noticed if there are any transformers, capacitors, or hydraulic equipment on the tract that may indicate the presence of PCBs? ☐ Yes ☐ No ☒ Don't know Tract No(s):

Please explain:

16. Are you aware of any other past activities or events or have you made any observations that you feel might be useful to this study? ☐ Yes ☒ No ☐ Don't know Tract No(s):

Please explain:

17. Additional Information:

ECP AGRICULTURAL LESSEE QUESTIONNAIRE
Newport Chemical Depot, Newport, Indiana

Date: 3-27-07

Business Name: Riggen FARM

Address: 2592 E 450 S

City: Hillsdale **State:** IN **Zip** 47854

Person Completing Questionnaire: Randy Riggen **Telephone No.:** 765-665-3614

Agricultural Tracts Leased: VV

1. How long have you leased this/these facilities? 8yrs
2. Have you held leases on tracts of land at the installation that you no longer lease? ☑ Yes ☐ No
   If yes, which ones? How long? AA 5yrs LL

If you answer yes to any of the following questions, please provide information in the space available. If you lease more than one tract, please specify the facility to which the answer applies. Continue answers under No. 26 (Additional Information) if necessary.

3. What exactly is performed on the tract(s)? Hay is grown + pasture

Please explain:

4. Is there currently, or has there been in the past, any contaminated soil on the tract? ☐ Yes ☐ No ☑ Don't Know
   Tract No(s):

Please explain:

5. Have you noticed any areas where contaminated soil may be present? (Contaminated soil may be indicated by areas of no or limited vegetation growth, stains unlike the surrounding soil or debris within or on the soil (such as flakes or colored particles) ☐ Yes ☑ No ☐ Don't Know Tract No(s):

Please explain:

6. Has fill dirt been brought onto the tract that originated from a contaminated site or that is of an unknown origin?
   ☐ Yes ☑ No ☐ Don't Know Tract No(s):

Please explain:

7. Are there currently, or have there previously been, any damaged or discarded automotive or industrial batteries, or pesticides, paints, or chemicals in individual containers of greater than 5 gallons stored on or used on the tract?
   ☐ Yes ☑ No ☐ Don't know Tract No(s):

Please explain:

8. Are there currently, or have there been in the past, any industrial drums (typically 55 gallons) or sacks of chemicals located on the tract? ☐ Yes ☑ No ☐ Don't know Tract No(s):

Please explain:

9. Are there currently, or have there been, any pits, ponds or lagoons located on the tract in connection with waste treatment or waste disposal? ☐ Yes ☑ No ☐ Don't know Tract No(s):

Please explain:

10. Are there currently, or have there been, any registered or unregistered storage tanks (above ground or underground) located on the tract? ☐ Yes ☑ No ☐ Don't know Tract No(s):

Please explain:

11. Have you seen any vent pipes, fill pipes or openings that indicate access to a fill pipe protruding from the ground on the tract? ☐ Yes ☑ No ☐ Don't know Tract No(s):

Please explain:

12. If there are any structures on the tract, are there currently, or have there been in the past, any flooring, drains, or walls located within the facility that are stained by substances other than water or are emitting foul odors?
☐ Yes ☑ No ☐ Don't know Tract No(s):

Please explain:

13. If the tract that you lease is served by a private well or non-public water system, have contaminants been identified in the well or system that exceed guidelines applicable to the water system or has the well been designated as contaminated by any government environmental/health agency? ☐ Yes ☑ No ☐ Don't know Tract No(s):

Please explain:

14. Have any hazardous substances or petroleum products, unidentified waste materials, tires, automotive or industrial batteries or any other waste materials been dumped above grade, buried and/or burned on the tract?
☐ Yes ☑ No ☐ Don't know Tract No(s):

Please explain:

15. Have you noticed if there are any transformers, capacitors, or hydraulic equipment on the tract that may indicate the presence of PCBs? ☐ Yes ☑ No ☐ Don't know Tract No(s):

Please explain:

16. Are you aware of any other past activities or events or have you made any observations that you feel might be useful to this study? ☐ Yes ☑ No ☐ Don't know Tract No(s):

Please explain:

17. Additional Information:

ECP AGRICULTURAL LESSEE QUESTIONNAIRE
Newport Chemical Depot, Newport, Indiana

Date: 3-26-07

Business Name: Rick Swinford

Address: 1280 E CR 900 S

City: Hillsdale **State:** IN **Zip** 47854

Person Completing Questionnaire: Rick Swinford **Telephone No.:** 765-665-3920

Agricultural Tracts Leased: AL G 1

1. How long have you leased this/these facilities? 3 yrs

2. Have you held leases on tracts of land at the installation that you no longer lease? ☐ Yes ☑ No
   If yes, which ones? How long?

If you answer yes to any of the following questions, please provide information in the space available. If you lease more than one tract, please specify the facility to which the answer applies. Continue answers under No. 26 (Additional Information) if necessary.

3. What exactly is performed on the tract(s)? HAY

Please explain:

4. Is there currently, or has there been in the past, any contaminated soil on the tract? ☐ Yes ☐ No ☑ Don't Know
   Tract No(s):

Please explain:

5. Have you noticed any areas where contaminated soil may be present? (Contaminated soil may be indicated by areas of no or limited vegetation growth, stains unlike the surrounding soil or debris within or on the soil (such as flakes or colored particles) ☐ Yes ☑ No ☐ Don't Know Tract No(s):

Please explain:

6. Has fill dirt been brought onto the tract that originated from a contaminated site or that is of an unknown origin?
   ☐ Yes ☐ No ☑ Don't Know Tract No(s):

Please explain:

7. Are there currently, or have there previously been, any damaged or discarded automotive or industrial batteries, or pesticides, paints, or chemicals in individual containers of greater than 5 gallons stored on or used on the tract?
   ☐ Yes ☑ No ☐ Don't know Tract No(s):

Please explain:

8. Are there currently, or have there been in the past, any industrial drums (typically 55 gallons) or sacks of chemicals located on the tract? ☐ Yes ☑ No ☐ Don't know Tract No(s):

Please explain:

9. Are there currently, or have there been, any pits, ponds or lagoons located on the tract in connection with waste treatment or waste disposal? ☐ Yes ☑ No ☐ Don't know Tract No(s):

Please explain:

10. Are there currently, or have there been, any registered or unregistered storage tanks (above ground or underground) located on the tract? ☐ Yes ☑ No ☐ Don't know Tract No(s):

Please explain:

11. Have you seen any vent pipes, fill pipes or openings that indicate access to a fill pipe protruding from the ground on the tract? ☐ Yes ☑ No ☐ Don't know Tract No(s):

Please explain:

12. If there are any structures on the tract, are there currently, or have there been in the past, any flooring, drains, or walls located within the facility that are stained by substances other than water or are emitting foul odors?
☐ Yes ☑ No ☐ Don't know Tract No(s):

Please explain:

13. If the tract that you lease is served by a private well or non-public water system, have contaminants been identified in the well or system that exceed guidelines applicable to the water system or has the well been designated as contaminated by any government environmental/health agency? ☐ Yes ☑ No ☐ Don't know Tract No(s):

Please explain:

14. Have any hazardous substances or petroleum products, unidentified waste materials, tires, automotive or industrial batteries or any other waste materials been dumped above grade, buried and/or burned on the tract?
☐ Yes ☑ No ☐ Don't know Tract No(s):

Please explain:

15. Have you noticed if there are any transformers, capacitors, or hydraulic equipment on the tract that may indicate the presence of PCBs? ☐ Yes ☑ No ☐ Don't know Tract No(s):

Please explain:

16. Are you aware of any other past activities or events or have you made any observations that you feel might be useful to this study? ☐ Yes ☑ No ☐ Don't know Tract No(s):

Please explain:

17. Additional Information:

APPENDIX F
RADIOLOGICAL HISTORICAL SITE ASSESSMENT

THIS PAGE WAS INTENTIONALLY LEFT BLANK

APPENDIX F

RADIOLOGICAL HISTORICAL SITE ASSESSMENT – APRIL 11, 2007

EXECUTIVE SUMMARY

SAIC has evaluated available evidence involving the use of radioactive materials at NECD. Radioactive materials possessed at NECD are known to include sealed sources containing cesium-137, nickel-63, and americium-241. There is no record to indicate that any such sealed sources exhibited leakage exceeding the regulatory threshold and thus could reasonably contribute to the potential for radiological contamination of the facility. Although no record has been identified to date to indicate that unsealed radioactive materials existed at NECD, the AEC's P-9 Pilot Plant and Dana Heavy Water Plant may have used unsealed radioactive materials with the potential to impact the environment on the installation. X-ray devices used at NECD would not result in residual radioactivity. Based on a review of documentation provided by DOE, there is sufficient information in historical and design documents to reasonably conclude that there is a low probability that the processes employed at the Dana Heavy Water Plant have resulted in radiological contamination.

RADIOLOGICAL CONSIDERATIONS FOR NEWPORT CHEMICAL DEPOT

The PER (USAEC 2006) summarized the radiological information from the initial Installation Assessment and other documentation.

Section 4.1.2.2 (Process Descriptions) notes the existence of "Heavy Water Production, Manhattan Project," "Laboratories" including "Medical Laboratory Building 7700" and "Medical" facilities consisting of the "Health Clinic (1973)" and "Hospital/Medical Center (2001)".

Section 5.1.7 (NRC Licenses) deals with the possible presence of radioactive materials and associated contamination at NECD. Excerpts are included verbatim below with associated relevant information:

1) *"The Initial Installation Assessment discussed the former laboratory (in the TNT area) used by the US Army Corps of Engineers that used a cesium 137 radioactive source. At the time of the IIA, the laboratory was no longer operating and the source was no longer at the site."*

   Investigation failed to reveal use of any cesium-137 or other radioactive materials by USACE, although such use is plausible given that instruments containing sealed radiation sources are commonly used in soil moisture density testers, lead paint analyzers, and in laboratories in gas chromatographs. Investigation reveals that sealed cesium-137 radiation sources were used within the VX Production Facility for three fill lines (M55 Rocket, M23 Land Mine, and M121A1/M256 Projectile) to verify compliance with applicable fill requirements for these munitions. It was also confirmed that cesium-137 sources were not used in the TNT or RDX facilities (Personal Communication 2006).

   An inter-office memorandum (Subject: Munitions Control Section Activities for the Month of August 1968) dated September 6, 1968 notes that "The four Cesium 137 radioisotope sources were transferred to Mr. Robert Dean, Edgewood Arsenal. The Byproduct Licenses issued to FMC Corporation, NAAP, have been cancelled." An inter-office memorandum (Subject: Monthly Report for August, 1968 Production Department) dated September 9, 1968 reiterates this information. These sources were possessed under the authority of AEC Byproduct Material License 13-07499-01 and were assessed on June 27, 1967, and confirmed to not exhibit leakage (FMC 1967).

NRC Byproduct Material License 13-24726-02 was issued to Mason and Hanger Corporation pursuant to applications dated June 23, 1986 and January 8, 1992 to authorize possession of radioactive materials (americium-241 and nickel-63) contained within sealed sources in Army Chemical Agent Monitors and Improved Chemical Agent Monitors. The last inspection of activities performed under this license was in 1992. This license was terminated on May 22, 2002 because duplicate licensing applied as the items involved also were authorized by centralized Army Byproduct Material License 19-30563-01 issued by NRC Region I to the U.S. Army Soldier and Biological Chemical Command (SBCCOM), Aberdeen Proving Ground, Maryland.

Leak testing of sealed sources is mandated by Federal (and Army) regulations at the time of source manufacture and at 3- or 6-month intervals throughout their operational lives. This testing is to confirm that the sources are of the appropriate initial quality and do not degrade over time such that they present a potential contamination hazard. Routine periodic license compliance inspections performed by NRC and its predecessor, AEC, include reviews of leak test results to ensure that required testing has been performed and that sealed sources are not leaking. In addition, USACHPPM and its predecessor agency, USAEHA, have routinely performed radiological surveys of Army activities possessing radioactive material for at least 40 years. Reviews of leak testing records are also an integral part of these radiation safety program evaluations.

Any sources determined to be leaking would be removed from service, investigated to find the reason for the leak, an assessment performed to determine whether the leaking source has resulted in contamination, decontaminate potentially contaminated areas as appropriate, document the incident, and provide formal notice of the incident through command channels to regulatory agencies such as the NRC/AEC and EPA. Licenses (and Department of Army permits and authorizations for items not subject to licensing by the NRC/AEC) are not terminated until appropriate surveys have confirmed that all contamination has been remediated to applicable standards.

Given the requirements for leak testing of sealed sources, the relative rarity of leakage as evidenced by the FMC leak test confirming that sources were not leaking in 1967 and the absence of historical documentation to indicate that any sources leaked, it is highly unlikely that the sealed sources utilized at NECD resulted in contamination of the facility. The Army may, nonetheless, wish to perform records searches for additional leak testing reports and inspection and/or survey records to obtain confirmatory evidence that sealed sources did not impact the environment.

Note: Activities of DOE and its predecessor agencies (the MED, AEC and ERDA) have not generally been subject to regulation by the NRC or the associated licensing requirements. In addition, operations involving radium-226 and accelerator produced radionuclides were not subject to the authority of the NRC until 2005 and 11(e)(2) byproduct materials (i.e., uranium mill tailings) were not subject to control by the NRC until 1978. As such, NRC historical information would not be expected to include these types of activities. The Army controlled operations which were not subject to regulation by NRC using DARPs and DARAs issued pursuant to AR 385-11 and AMC Regulation 385-25.

2) *"The Initial Installation Assessment also mentioned the possible work on the Manhattan Project for a short time in 1945."*

Available information indicates that two MED/AEC facilities, the P-9 Plant and the Dana Heavy Water Plant, operated on what is now NECD and that much of the

information regarding these facilities was originally classified for national security reasons.

Information indicates that the P-9 Pilot Plant was the earlier of the two facilities. Limited information relative to the nature of operations of the P-9 Pilot Plant is contained within available historical records (e.g., a previously classified "AEC Research and Development Report" (CP-718). This information discusses neutron moderation and notes the "Radiation Hazard from Proposed P-9 Pile at 'X'" and "Calculations on the contamination produced in cooling water by a P-9 Plant with Al coating on the metal have been made." Neutron activation products and tritium contamination are commonly associated with neutron moderator studies and associated research. As such, a written request for information was provided to DOE, a successor agency to the AEC. DOE reviewed available historical records present in archives and made additional information available. This additional information included additional detail relative to both the P-9 Pilot Plant and Dana Heavy Water Plant. The additional records provided included information on operation of the plants and its potential for radiological contamination of NECD. Information derived from the additional historical documents indicates that the "P-9 Pilot Plant" (Dupont October 1950), was a predecessor to "a pilot plant test of the Dual-Temperature process for producing heavy water" (page 12, SRS Doc 121), which subsequently became the Dana Heavy Water Plant. Declassified AEC Research and Development Report CP-718 (undated) includes several statements supporting the conclusion that P-9 likely was a code for heavy water. As examples, text notes "P-9 as moderator"; "P-9 actually available will contain some H_2O contamination"; "diffusion coefficients in P-9 and graphite are more nearly equal"; "water is only about 5 times as effective as P-9 in slowing (instead of 25 times in the case of graphite)"; and goes on to discuss neutron moderation by P-9 and graphite soaked in P-9.

The second MED/AEC facility, the Dana Heavy Water Plant was initially "a part of the Wabash River Ordnance Works, identified as Plant No. 3," and was "constructed and operated by E.I. duPont deNemours and Company for the Manhattan District, Corps of Engineers. Operations were discontinued in June, 1945 and the plant was placed in standby" (duPont July 18, 1944 and IN.03 December 31, 1967). This plant also was known as the Newport Chemical Plant with the name subsequently being changed to the Dana Heavy Water Plant (DOE letter IN.03-02 May 29, 1987). The plant was officially designated as a DOE facility from 1943 to 1957. It is notable that "Linking Legacies" (DOE EM-0319, 1997) states that "The Dana Heavy Water Plant in Newport, Indiana operated from April 1951 until May 1957, and remained on standby until July 1959."

Notably, the Dana Heavy Water Plant (i.e., Plant No. 3) apparently began as a second "pilot plant test of the Dual-Temperature process for producing heavy water" and that "The pilot plant was designed, equipment was purchased, and plant erected in the summer of 1950 by the Girdler Corporation, adjacent to the Atomic Energy Commission's P-9 plant near Dana, Indiana." (DOE SRS 121, pages 12 and 17 of 237). This facility was placed into operation in September 1950. (U.S. Department of Labor Docket Number 10237-2003 dated April 4, 2003).

A large number of documents were reviewed to assess the potential for radiological contamination as a result of operation of the P-9 Pilot Plant and Dana Heavy Water Plant. Major MED/AEC documents reviewed included:

- Dana Plant Engineering and Design History, The Girdler Corporation for AEC, September 1952

- AEC Research and Development Report DP-400 entitled "Production of Heavy Water, Savannah River and Dana Plants, Technical Manual" July 1959.

Review of available documentation supports the conclusion that it is unlikely that MED/AEC operations at the P-9 Pilot Plant or Dana Heavy Water Plant would have resulted in radiological contamination at what is now known as the Newport Chemical Depot. A more comprehensive review of historical archives can, nonetheless, be performed if the Army desires additional supporting evidence.

Six former employees at the Dana Heavy Water Plant were compensated in recent years under the Energy Employees Occupational Illness Compensation Program (EEOICP). To date, the basis for such compensation has not been confirmed but may have been the result of exposure to nonradioactive constituents (e.g., beryllium). If such compensation was the result of exposure to radiation, the associated implications with respect to potential environmental impact should be assessed.

3) *"The Initial Installation Assessment stated that radioactive sources (cesium-137) was used for meteorology but that all sources had been removed."*

No information was been located to support the conclusion that radioactive sources were used for meteorology at NECD. It is reasonable that this may have been a typographical error and that the sources were for "metrology" rather than "meteorology" and that the sources in question were the cesium-137 sources used for measurement of munitions fill. In this event, the comments in paragraph 2a(1) above would apply.

4) *"Three buildings at NECD [7700, P3012, and P3045] are used for medical purposes and may have radioactive concerns." (USAEC 2006)*

Among the characteristics of radiopharmaceuticals is a short half-life. As an example, I-123 and I-131, common isotopes for thyroid studies, have half-lives of 13 hours and 8 days, respectively. Given that radiopharmaceutical decay such that there is essentially no material present after about 10 half-lives, they have limited potential to serve as contaminants. Irrespective of this fact, Mr. Michael Orn, NECD, investigated to confirm that there is no record of any operations involving radiopharmaceuticals being conducted at NECD (Personal Communication 2006). (Gamma and X-ray radiation have the capacity for inducing radioactivity in other materials only at very high energies [far above the range used for radiography]; thus, use of medical or industrial X-rays do not result in contamination.)

5) *"Industrial X-Ray equipment"*

Industrial X-ray equipment would not result in residual radioactivity.

6) *"Sources"*

The following summarizes investigation of the potential for other regulated sources of radioactive materials used at NECD.

Telephonic communication between Mr. Ray Heber, Mason and Hanger, facility Radiation Safety Officer and a veteran employee at the facility since 1977, and Mr. Chambers, SAIC, indicated that the only radiation sources that Mr. Heber knew to have been used at NECD were X-ray devices and sealed sources present within smoke alarms, M8A1 chemical agent alarms, chemical agent monitors, and improved chemical agent monitors (Personal Communication 2006).

The NRC's ADAMS data base was searched to determine whether one or more specific NRC licenses had previously been issued to NECD or its predecessor organizations. Although there was no indication of the issuance of such licenses to NECD or its predecessor organizations was noted, NRC Byproduct Material License 13-24726-02 was issued to Mason and Hanger Corporation pursuant to applications dated June 23, 1986 and January 8, 1992 to authorize possession of radioactive materials (americium-241 and nickel-63) contained within sealed sources in Army Chemical Agent Monitors and Improved Chemical Agent Monitors. In addition, an AEC license was issued to FMC Corporation prior to 1968 authorizing possession of cesium-137 contained within sealed sources. This license was terminated in 1968 upon transfer of the sources to Edgewood Arsenal, Maryland. Given that materials authorized by these licenses were limited solely to the possession of sealed sources, operations associated with the licenses would not be expected to result in the potential for contamination unless sources leaked as a consequence of poor design or manufacturing or were involved in accidents or incidents involving breach of the sources' protective covers (e.g., by fire or mechanical breakage). No information was noted to indicate that leakage of sealed sources occurred at NECD. Further, no licenses or other information was noted, which would reasonably indicate that radioactive material in unsealed forms were possessed at NECD.

One potential source of radiological contamination identified by personnel from the U.S. Army Center for Health Promotion and Preventive Medicine (USACHPPM) was the storage of depleted uranium munitions. Investigation revealed that the Army Field Support Command (formerly known as the Operations Support Command and as the Industrial Operations Command) maintains NRC license SUC-1380, which authorizes Army possession of depleted uranium (DU) munitions. Telephonic communication with Messrs. Kelly Crooks and Gary Buckrop of that command on January 4, 2007, indicated that NECD was not a bulk storage location for DU munitions and there was no known storage of depleted uranium at NECD. In addition, the Army has put forth a significant effort to perform radiological surveys of bulk storage facilities. These surveys have confirmed that depleted uranium munitions are sufficiently well-contained such that storage of DU munitions does not result in contamination of facilities used for their storage. If evidence is bulk storage of DU is found, survey requirements of U.S. Army Materiel Command Guidance dated February, 2004, and entitled "Radiological Surveys for Areas Where NRC-Licensed Commodities or Radium Containing Commodities Were Present," apply.

USACHPPM (and its predecessor, USAEHA) routinely perform(ed) radiological surveys/program evaluations of Army installations approximately every 3 years. Reports of radiological surveys of NECD were not located. The Army may wish to review such historical reports to the extent that they exist to ensure that any past operations, which may have resulted in radiological contamination are identified and appropriately evaluated.

POTENTIAL AREAS FOR FURTHER RESEARCH

Initial Installation Assessment—The Army may wish to review the technical and historical basis for references to the following in the Initial Installation Assessment to ensure appropriate levels of investigation:

- The use of cesium-137 sources by USACE in a former laboratory in the TNT area.
- That "radioactive sources (cesium-137) were used for meteorology at NECD."

P-9 Plant and Dana Heavy Water Plant—Historical information provided by DOE describing operations involving the potential for contamination associated with classified and unclassified MED/AEC operations occurring on NECD, especially with regard to the plants.

Review of "Records of War Assets Administration" held in the National Archive and Records Administration (NARA) facility for the Great Lakes Region (Boxes 129 and 130 were noted in unclassified documents as having records potentially relevant to the Dana Heavy Water Plant) and declassified MED/AEC records present within the NARA repository in Atlanta. Recent information suggests that approximately 300 boxes of documents exist in the Atlanta NARA facility regarding the Dana Heavy Water Plant and Dana Area Office. Search of these files may be appropriate if the Army desires additional supporting documentation.

Sealed Source Records—Review historical records present at NECD to determine what specific sealed sources were present at NECD and to review associated leak testing records for those sources as confirmatory evidence that sources did not leak.

Center for Health Promotion and Preventive Medicine Records—It appears as if radiological survey and program evaluation information was provided by the Center for Health Promotion and Preventive Medicine to AEC. The Army may wish to review this information to ensure that records relevant to the potential for radiological contamination have been fully considered.

U.S. Army Materiel Command Records—A wide variety of radioactive commodity items are routinely used or stored on Army installations. These items are managed by subordinate elements of the U.S. Army Materiel Command (AMC). The Army may wish to determine the types and quantities of commodities possessed or maintained at NECD. Upon completion of such an assessment, survey requirements of AMC Guidance dated February, 2004, and entitled "Radiological Surveys for Areas Where NRC-Licensed Commodities or Radium Containing Commodities Were Present," would apply for specific items.

REFERENCES

FMC (Food Machinery Corporation). 1967. FMC Corporation memorandum by Mr. Robert D. Brannon, dated June 29, 1967, Subject: "Memorandum regarding radioactive sealed leak test performed on the mine filling machines on June 27, 1967."

Personal Communication. 2006. Personal communication with NECD Radiation Safety Officer, November 13-15.

USAEC (U.S. Army Environmental Command). 2006. Draft Newport Chemical Depot ECP Report. April 4.

The Radiological Historical Site Assessment for Newport Chemical Depot was performed consistent with MARSSIM guidance and is based on documents reviewed and interviews conducted as specified in this assessment.

Dennis R. Chambers, CHP
Science Applications International Corporation